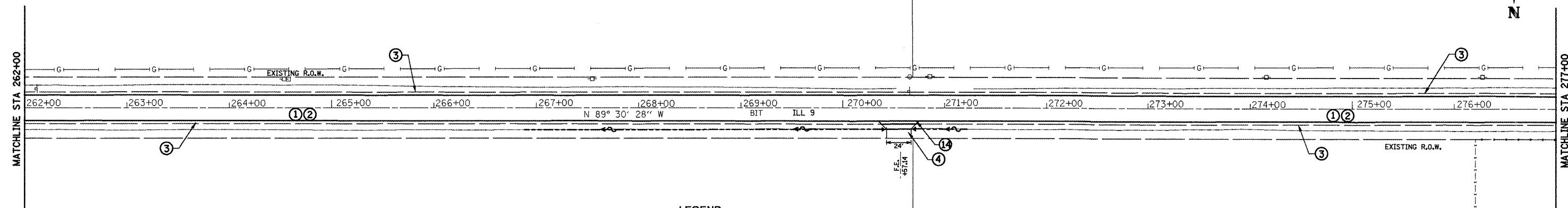
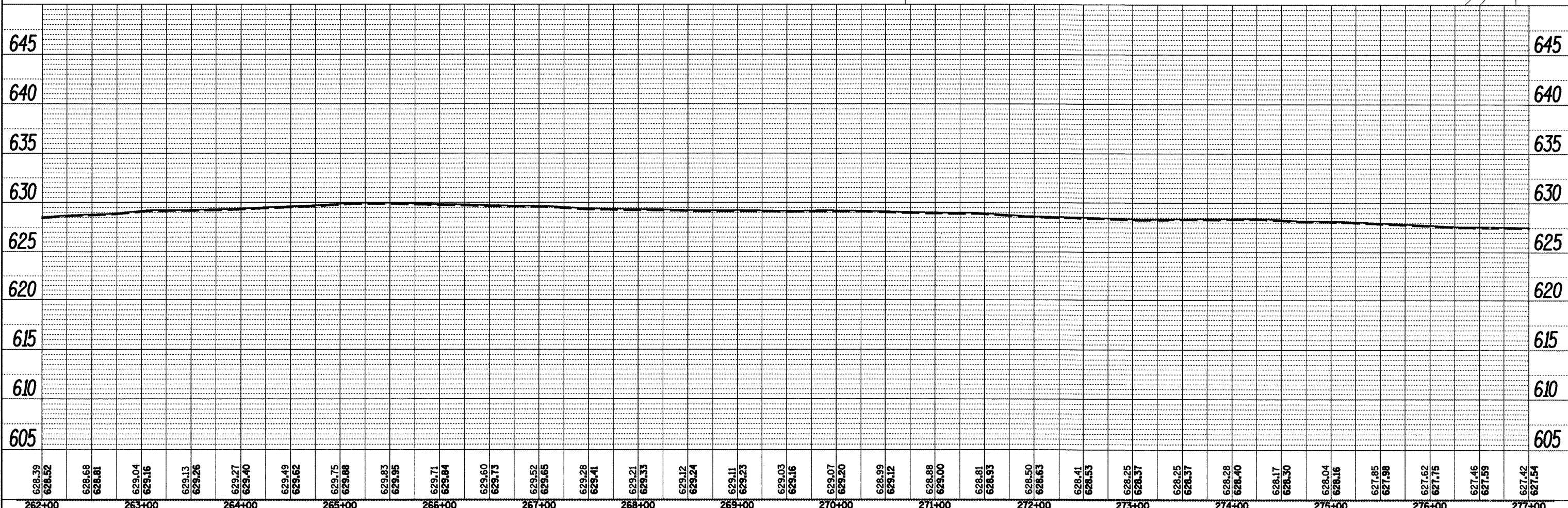
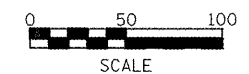


PLAN  
 SURVEYED BY: \_\_\_\_\_ DATE: \_\_\_\_\_  
 PLOTTED BY: \_\_\_\_\_  
 CHECKED BY: \_\_\_\_\_  
 NO. OF WAY CHECKED: \_\_\_\_\_  
 ADD FILE NAME: \_\_\_\_\_

PROFILE  
 SURVEYED BY: \_\_\_\_\_ DATE: \_\_\_\_\_  
 PLOTTED BY: \_\_\_\_\_  
 CHECKED BY: \_\_\_\_\_  
 NO. OF WAY CHECKED: \_\_\_\_\_  
 STRUCTURE NOTATION: \_\_\_\_\_



- LEGEND**
- ① H.M.A. Surface Course Mix D, N 50, 1 1/2"
  - ② Poly. Leveling Binder (MM), 3/4"
  - ③ Aggregate Shoulders, Type B
  - ④ Aggregate Surface Course, Type B
  - ⑤ H.M.A. Shoulders, 8"
  - ⑥ Concrete Gutter, Type A (Special)
  - ⑦ Concrete Gutter Type B
  - ⑧ Class SI Concrete (Outlet)
  - ⑨ Proposed Widening
  - ⑩ Guardrail Aggregate Erosion Control
  - ⑪ SPBGR, Type A, 6 ft. Post
  - ⑫ Traffic Barrier Terminal Type 1, Special (Tangent)
  - ⑬ Proposed Retaining Wall
  - ⑭ Incidental HMA Surface



628.39 628.52	628.68 628.81	629.04 629.16	629.13 629.26	629.27 629.40	629.49 629.62	629.75 629.88	629.83 629.95	629.71 629.84	629.60 629.73	629.52 629.65	629.28 629.41	629.21 629.33	629.12 629.24	629.11 629.23	629.03 629.16	629.07 629.20	628.99 629.12	628.88 629.00	628.81 628.93	628.50 628.63	628.41 628.53	628.25 628.37	628.25 628.37	628.28 628.40	628.17 628.30	628.04 628.16	627.95 627.98	627.62 627.75	627.46 627.59	627.42 627.54
262+00	263+00	264+00	265+00	266+00	267+00	268+00	269+00	270+00	271+00	272+00	273+00	274+00	275+00	276+00	277+00															

FILE NAME = Plan Sheets2.dgn

USER NAME = mendezpj  
 PLOT SCALE = 100.0000' / IN.  
 PLOT DATE = 3/25/2011

DESIGNED -  
 DRAWN -  
 CHECKED -  
 DATE -

REVISED -  
 REVISED -  
 REVISED -  
 REVISED -

**STATE OF ILLINOIS  
 DEPARTMENT OF TRANSPORTATION**

**DESIGN PLAN AND PROFILE**

SCALE: SHEET NO. OF SHEETS STA. TO STA.

F.A.P. RTE. 685  
 SECTION \*\*  
 COUNTY \*  
 TOTAL SHEETS 329  
 SHEET NO. 71  
 CONTRACT NO. 68599  
 ILLINOIS FED. AID PROJECT