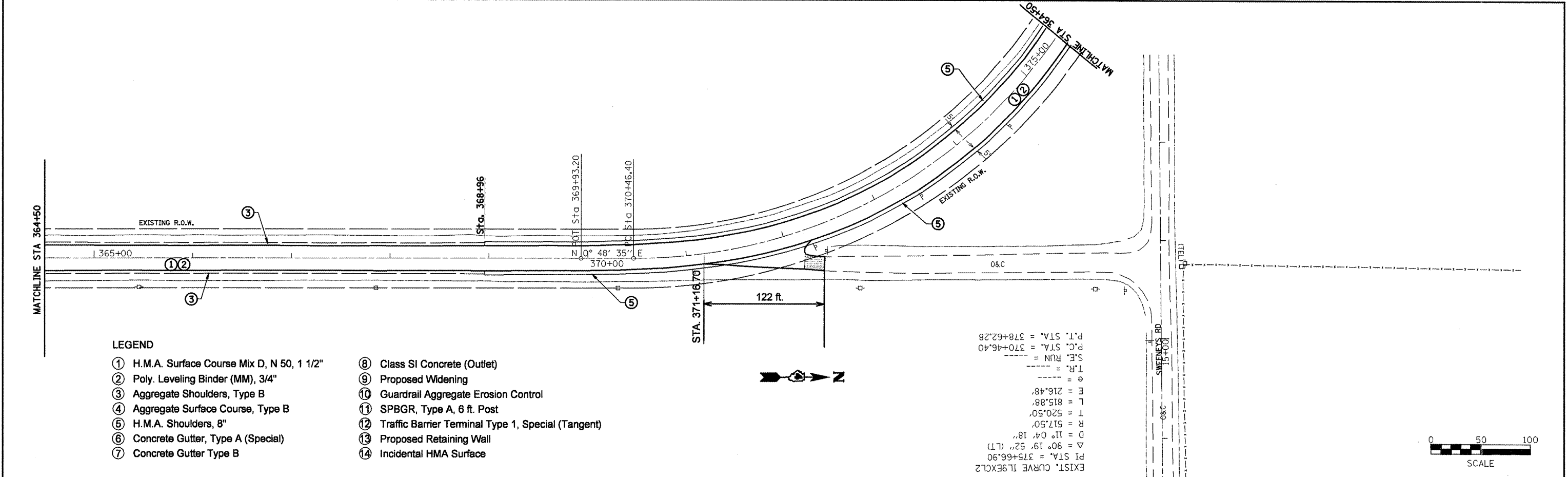


PLAN SURVEYED BY DATE  
 PLOTTED BY  
 NOTE BOOK NO. CHECKED BY  
 RI, OF WAY CHECKED BY  
 CADD FILE NAME NO.

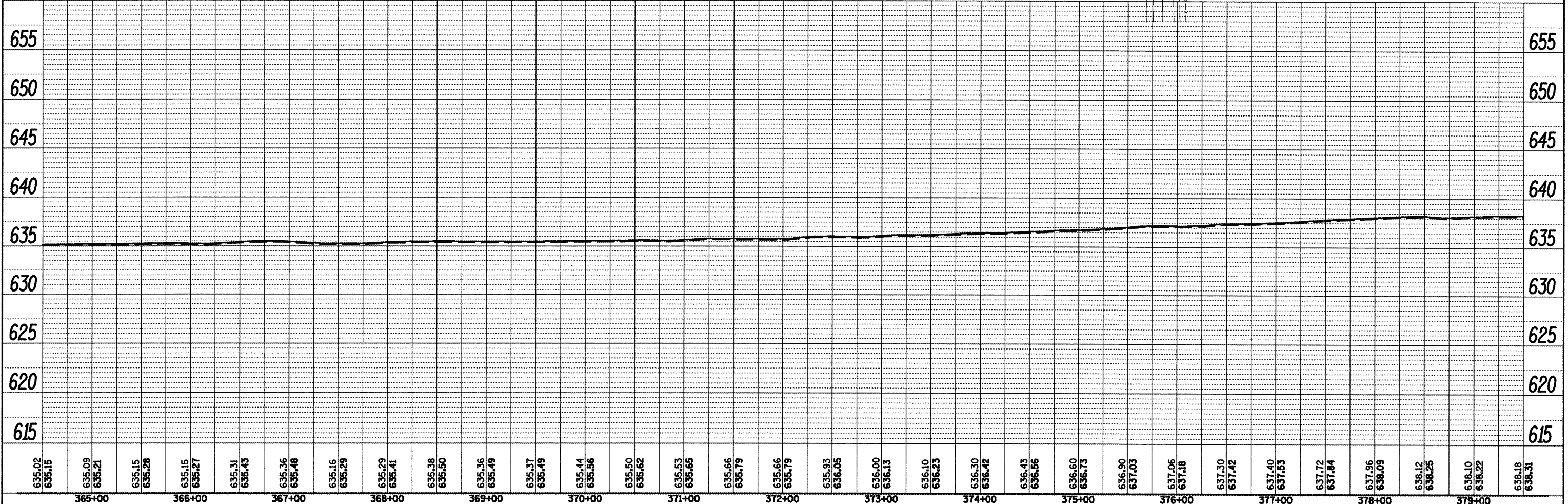
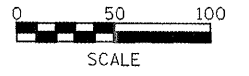
PROFILE SURVEYED BY DATE  
 PLOTTED BY  
 NOTE BOOK NO. CHECKED BY  
 STRUCTURE NOTATION CHFD NO.



**LEGEND**

- ① H.M.A. Surface Course Mix D, N 50, 1 1/2"
- ② Poly. Leveling Binder (MM), 3/4"
- ③ Aggregate Shoulders, Type B
- ④ Aggregate Surface Course, Type B
- ⑤ H.M.A. Shoulders, 8"
- ⑥ Concrete Gutter, Type A (Special)
- ⑦ Concrete Gutter Type B
- ⑧ Class SI Concrete (Outlet)
- ⑨ Proposed Widening
- ⑩ Guardrail Aggregate Erosion Control
- ⑪ SPBGR, Type A, 6 ft. Post
- ⑫ Traffic Barrier Terminal Type 1, Special (Tangent)
- ⑬ Proposed Retaining Wall
- ⑭ Incidental HMA Surface

EXIST. CURVE TL9EXCL2  
 PI STA. = 375+66.90  
 $\Delta = 90^\circ 19' 52''$  (L.T.)  
 $D = 11^\circ 04' 18''$   
 $R = 517.50'$   
 $T = 520.50'$   
 $L = 815.88'$   
 $E = 216.48'$   
 $S.E. RUN =$   
 P.C. STA. = 370+46.40  
 P.T. STA. = 378+62.28



FILE NAME = Plan Sheets2.dgn	USER NAME = mendexpj	DESIGNED -	REVISED -	<b>STATE OF ILLINOIS DEPARTMENT OF TRANSPORTATION</b>	<b>DESIGN PLAN AND PROFILE</b>	F.A.P. RTE. = 685	SECTION = **	COUNTY = *	TOTAL SHEETS = 329	SHEET NO. = 78
PLOT SCALE = 1/88.8888" / IN.		CHECKED -	REVISED -	SCALE: SHEET NO. OF SHEETS STA. TO STA.		CONTRACT NO. 68599				
PLOT DATE = 3/25/2011		DATE -	REVISED -	ILLINOIS FED. AID PROJECT						