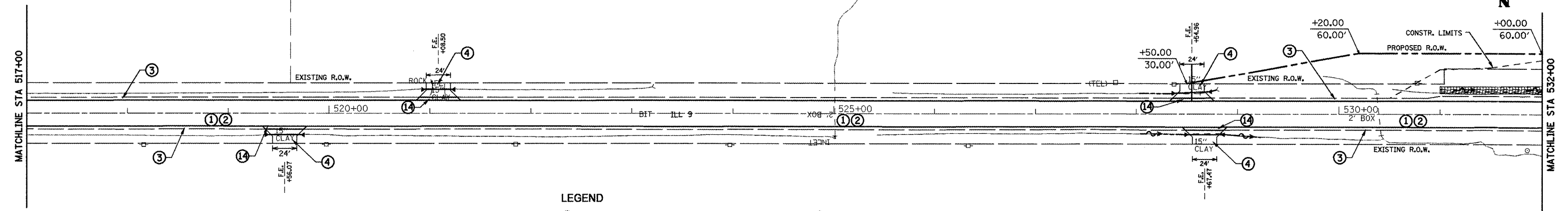
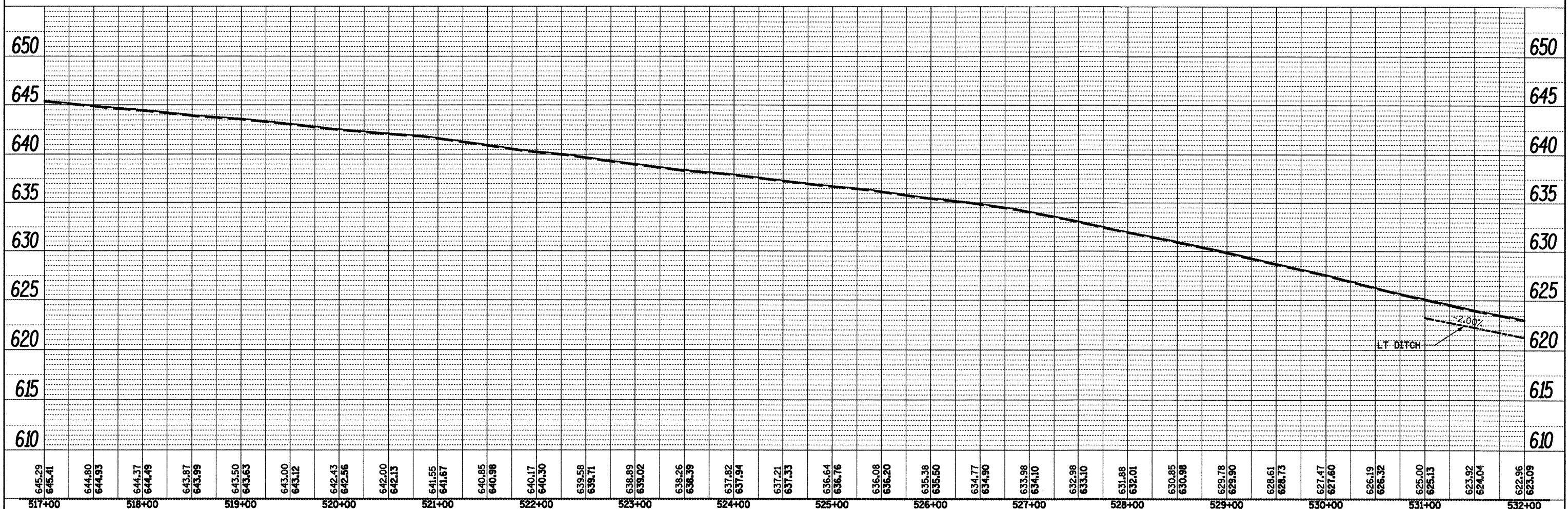
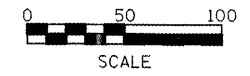


JPRAP



- LEGEND**
- ① H.M.A. Surface Course Mix D, N 50, 1 1/2"
  - ② Poly. Leveling Binder (MM), 3/4"
  - ③ Aggregate Shoulders, Type B
  - ④ Aggregate Surface Course, Type B
  - ⑤ H.M.A. Shoulders, 8"
  - ⑥ Concrete Gutter, Type A (Special)
  - ⑦ Concrete Gutter Type B
  - ⑧ Class SI Concrete (Outlet)
  - ⑨ Proposed Widening
  - ⑩ Guardrail Aggregate Erosion Control
  - ⑪ SPBGR, Type A, 6 ft. Post
  - ⑫ Traffic Barrier Terminal Type 1, Special (Tangent)
  - ⑬ Proposed Retaining Wall
  - ⑭ Incidental HMA Surface



FILE NAME = Plan Sheets2.dgn	USER NAME = mandezp.j	DESIGNED - DRAWN - CHECKED - DATE -	REVISED - REVISED - REVISED - REVISED -	<b>STATE OF ILLINOIS DEPARTMENT OF TRANSPORTATION</b>	<b>DESIGN PLAN AND PROFILE</b>	F.A.P. RTE. 685	SECTION ..	COUNTY ..	TOTAL SHEETS 329	SHEET NO. 89
PLOT SCALE = 1/8" = 100' / IN. PLOT DATE = 3/25/2011				SCALE: SHEET NO. OF SHEETS STA. TO STA.		ILLINOIS FED. AID PROJECT CONTRACT NO. 68599				

PLAN	DATE
SURVEYED	BY
PLOTTED	DATE
NOTE BOOK	NO.
ALIGNED	NO.
CHECKED	NO.
CADD FILE NAME	NO.

PROFILE	DATE
SURVEYED	BY
PLOTTED	DATE
NOTE BOOK	NO.
GRADES CHECKED	NO.
STRUCTURE NOTATIONS CHKD	NO.