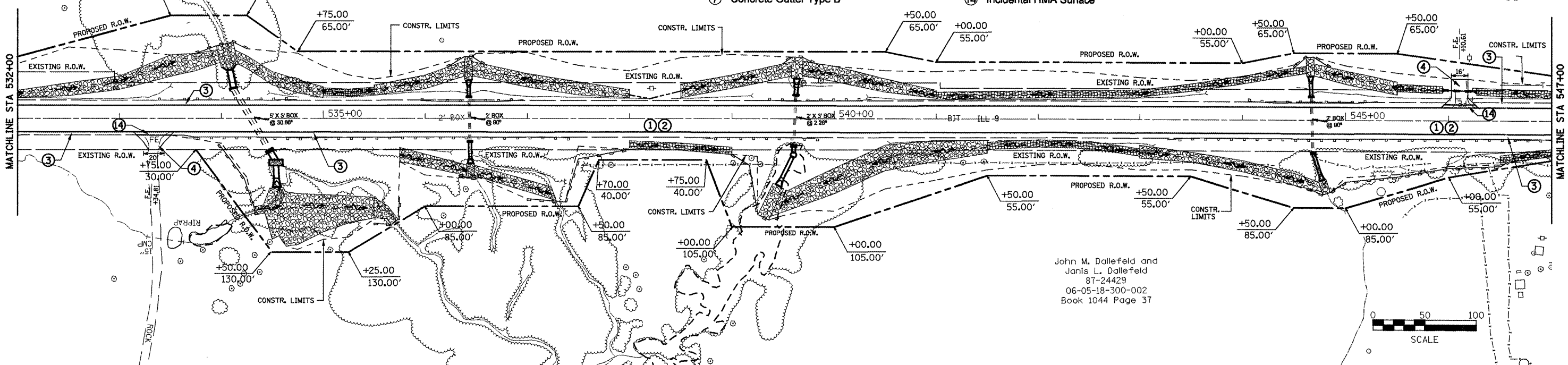
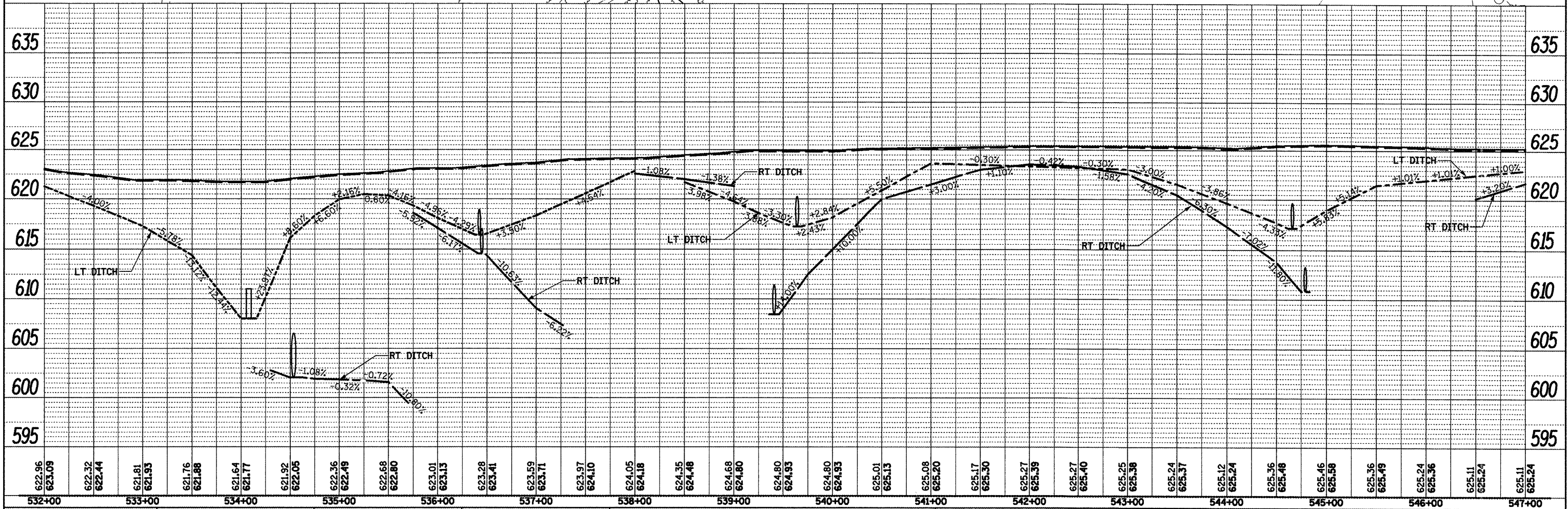



LEGEND

- ① H.M.A. Surface Course Mix D, N 50, 1 1/2"
- ② Poly. Leveling Binder (MM), 3/4"
- ③ Aggregate Shoulders, Type B
- ④ Aggregate Surface Course, Type B
- ⑤ H.M.A. Shoulders, 8"
- ⑥ Concrete Gutter, Type A (Special)
- ⑦ Concrete Gutter Type B
- ⑧ Class SI Concrete (Outlet)
- ⑨ Proposed Widening
- ⑩ Guardrail Aggregate Erosion Control
- ⑪ SPBGR, Type A, 6 ft. Post
- ⑫ Traffic Barrier Terminal Type 1, Special (Tangent)
- ⑬ Proposed Retaining Wall
- ⑭ Incidental HMA Surface



John M. Dallefeld and
 Janis L. Dallefeld
 87-24429
 06-05-18-300-002
 Book 1044 Page 37



| | | | | | | | | | | | | | | | | | | | | | | | | | | | | | | |
|------------------|------------------|------------------|------------------|------------------|------------------|------------------|------------------|------------------|------------------|------------------|------------------|------------------|------------------|------------------|------------------|------------------|------------------|------------------|------------------|------------------|------------------|------------------|------------------|------------------|------------------|------------------|------------------|------------------|------------------|------------------|
| 532+00 | 533+00 | 534+00 | 535+00 | 536+00 | 537+00 | 538+00 | 539+00 | 540+00 | 541+00 | 542+00 | 543+00 | 544+00 | 545+00 | 546+00 | 547+00 | | | | | | | | | | | | | | | |
| 622.96 623.09 | 622.32 622.44 | 621.81 621.93 | 621.76 621.88 | 621.64 621.77 | 621.92 622.05 | 622.36 622.49 | 622.68 622.80 | 623.01 623.13 | 623.28 623.41 | 623.59 623.71 | 623.97 624.10 | 624.05 624.18 | 624.35 624.48 | 624.68 624.80 | 624.80 624.93 | 624.80 624.93 | 625.01 625.13 | 625.08 625.20 | 625.17 625.30 | 625.27 625.39 | 625.27 625.40 | 625.25 625.38 | 625.24 625.37 | 625.12 625.24 | 625.36 625.48 | 625.46 625.58 | 625.36 625.49 | 625.24 625.36 | 625.11 625.24 | 625.11 625.24 |

| | |
|-----------|------|
| PLAN | DATE |
| SUBMITTED | BY |
| PLOTTED | DATE |
| NOTED | DATE |
| FILE NAME | NO. |

| | |
|-----------|------|
| PROFILE | DATE |
| SUBMITTED | BY |
| PLOTTED | DATE |
| NOTED | DATE |
| FILE NAME | NO. |

FILE NAME = Plan Sheets2.dgn

| | | |
|------------------------------|------------|-----------|
| USER NAME = mendezpj | DESIGNED - | REVISED - |
| | DRAWN - | REVISED - |
| PLOT SCALE = 100.0000' / IN. | CHECKED - | REVISED - |
| PLOT DATE = 3/25/2011 | DATE - | REVISED - |

**STATE OF ILLINOIS
 DEPARTMENT OF TRANSPORTATION**

DESIGN PLAN AND PROFILE

SCALE: SHEET NO. OF SHEETS STA. TO STA.

| | | | |
|--------------------|------------|--------|----------------------|
| F.A.P. RTE. 685 | SECTION ** | COUNTY | TOTAL SHEETS NO. 329 |
| | | | SHEET NO. 90 |
| CONTRACT NO. 68599 | | | |