



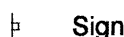







LEGEND:

-  Work Area
-  Temporary Pavement
-  Drum with steady burning light, 50' c.c.
-  Arrow Board
-  Sign
-  Open Traffic Lane
-  Temporary Traffic Signal
-  Solar Powered Flashing Beacon
-  Detector Loop
-  Impact Attenuator

FILE NAME =
sheetstage1 8x6.dgn

USER NAME = mendezpj

PLOT SCALE = 100.0000' / IN.

PLOT DATE = 3/25/2011

DESIGNED -	REVISED -
DRAWN -	REVISED -
CHECKED -	REVISED -
DATE -	REVISED -

**STATE OF ILLINOIS
DEPARTMENT OF TRANSPORTATION**

STAGE 1 PLAN - LOCATION 1

SCALE:	SHEET NO.	OF	SHEETS	STA.	TO STA.
--------	-----------	----	--------	------	---------

F.A.P. RTE. 685	SECTION **	COUNTY •	TOTAL SHEETS 329	SHEET NO. 100
CONTRACT NO. 68599			ILLINOIS FED. AID PROJECT	