










LEGEND:

-  Work Area
-  Temporary Pavement
-  Drum with steady burning light, 50' c.c.
-  Arrow Board
-  Sign
-  Open Traffic Lane
-  Temporary Traffic Signal
-  Solar Powered Flashing Beacon
-  Detector Loop
-  Impact Attenuators

FILE NAME = sheetstage2 8x6.dgn

USER NAME = mendezp.j	DESIGNED -	REVISED -
	DRAWN -	REVISED -
PLOT SCALE = 100.0000' / IN.	CHECKED -	REVISED -
PLOT DATE = 3/25/2011	DATE -	REVISED -

**STATE OF ILLINOIS
DEPARTMENT OF TRANSPORTATION**

STAGE 2 PLAN - LOCATION 1			
SCALE:	SHEET NO.	OF SHEETS	STA. TO STA.

F.A.P. RTE. 685	SECTION **	COUNTY *	TOTAL SHEETS 329	SHEET NO. 102
CONTRACT NO. 68599				
ILLINOIS FED. AID PROJECT				