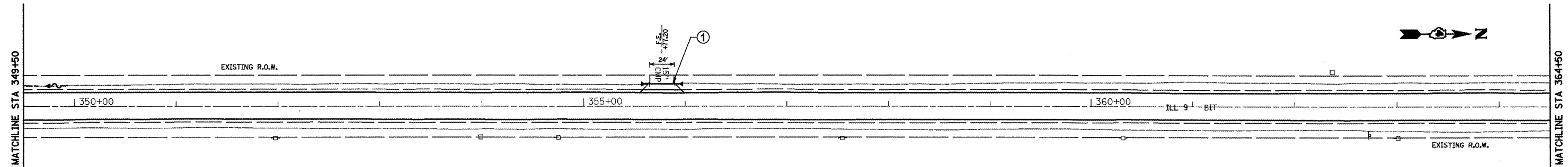


REVIEWED BY: \_\_\_\_\_ DATE: \_\_\_\_\_  
 PLOTTED BY: \_\_\_\_\_  
 ALIGNED CHECKED BY: \_\_\_\_\_  
 NOTE BOOK NO. \_\_\_\_\_  
 CADD FILE NAME: \_\_\_\_\_

PROFILE PLOTTED BY: \_\_\_\_\_ DATE: \_\_\_\_\_  
 GRADES CHECKED BY: \_\_\_\_\_  
 B.M. NOTED BY: \_\_\_\_\_  
 PROFILE NOTATIONS CHECKED BY: \_\_\_\_\_

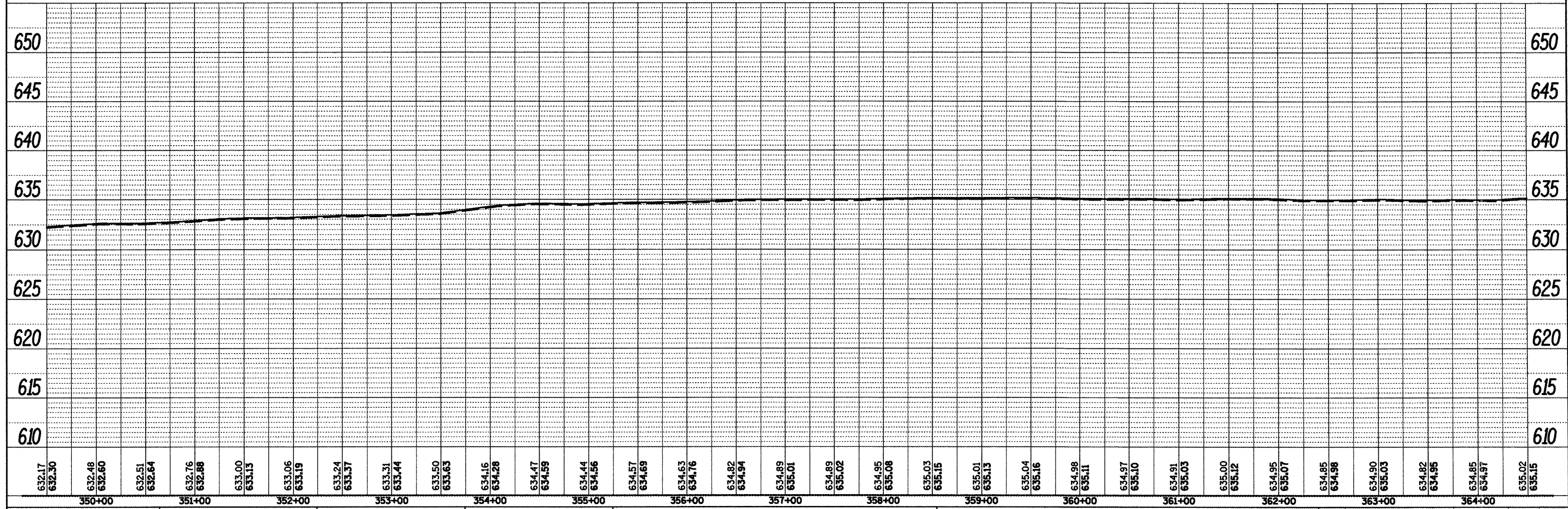
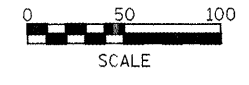


**EROSION CONTROL LEGEND**

- Heavy Duty Erosion Control Blanket
- Stone Riprap
- Perimeter Erosion Control Barrier
- Inlet and Pipe Protection
- Temporary Ditch Checks

**LEGEND**

- ① Proposed Pipe Culvert CL D, T1, EQRS 18"  
2 Each, Metal End Sections, EQRS 18"



FILE NAME = Drainage Plans2.dgn	USER NAME = mendezpj	DESIGNED -	REVISED -	<b>STATE OF ILLINOIS DEPARTMENT OF TRANSPORTATION</b>	<b>DRAINAGE PLANS / EROSION CONTROL PLANS</b>	F.A.P. RTE. 685	SECTION **	COUNTY *	TOTAL SHEETS 329	SHEET NO. 118	
	PLOT SCALE = 100.0000' / IN.	DRAWN -	REVISED -			CONTRACT NO. 68599					
	PLOT DATE = 3/25/2011	CHECKED -	REVISED -			ILLINOIS FED. AID PROJECT					
		DATE -	REVISED -			Fulton, McDonough					