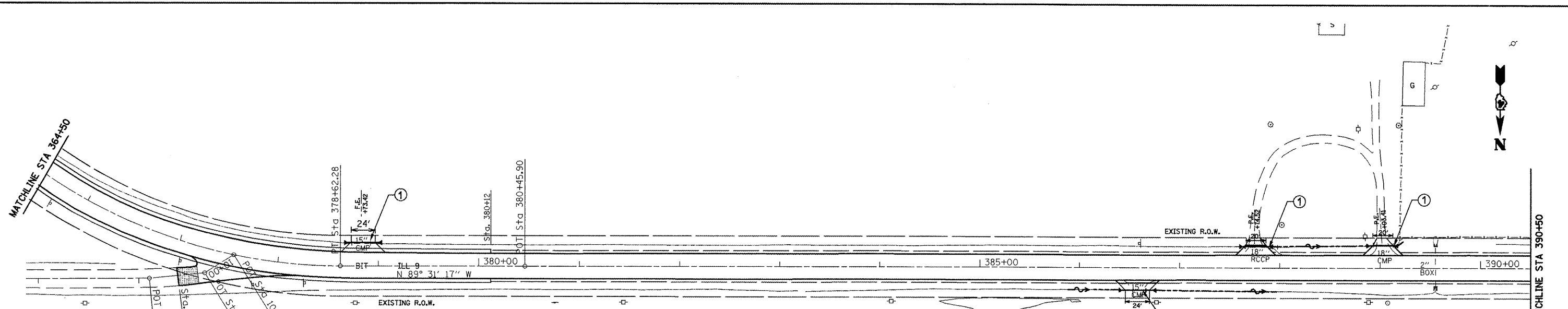


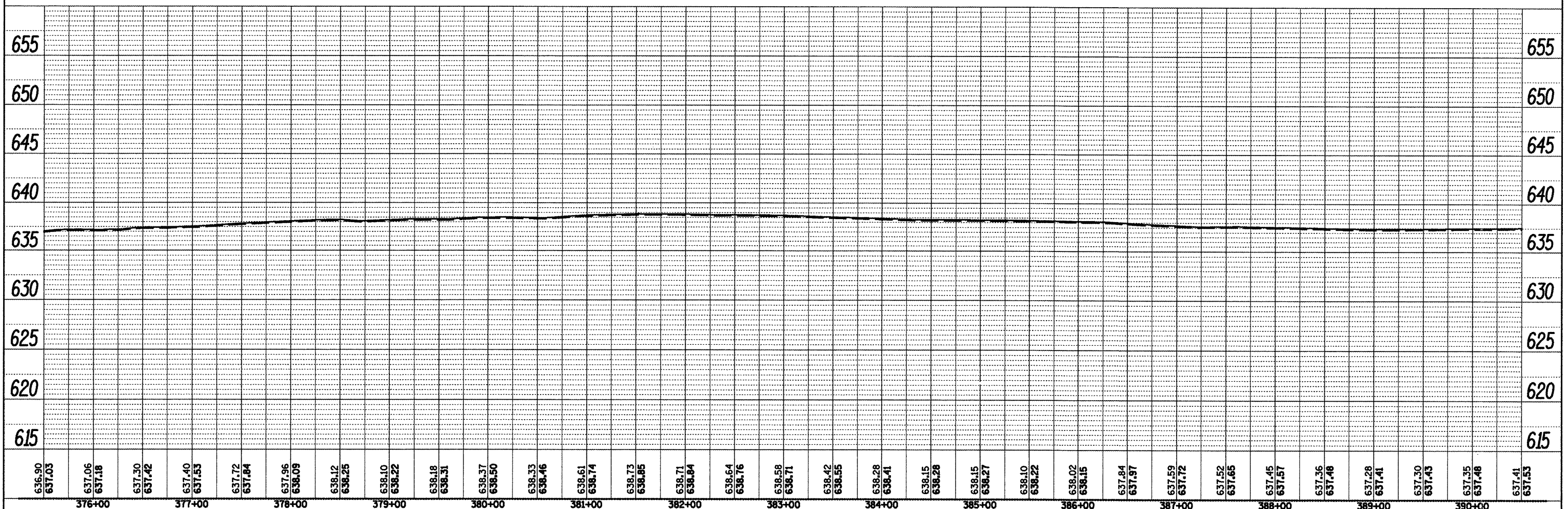
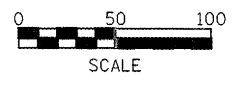
PLAN	SUBMITTED	BY	DATE
	PLOTTED		
	CHECKED		
	NO. _____		
	NOTE BOOK		
	CADD FILE NAME		

PROFILE	SUBMITTED	BY	DATE
	PLOTTED		
	CHECKED		
	NO. _____		
	NOTE BOOK		
	STRUCTURE NOTATION CHG		



- EROSION CONTROL LEGEND**
- Heavy Duty Erosion Control Blanket
  - Stone Riprap
  - Perimeter Erosion Control Barrier
  - Inlet and Pipe Protection
  - Temporary Ditch Checks

- LEGEND**
- ① Proposed Pipe Culvert CL D, T1, EQRS 18"  
2 Each, End Sections, EQRS 18"



FILE NAME = Drainage Plans.dgn	USER NAME = mendezpj	DESIGNED -	REVISED -	<b>STATE OF ILLINOIS DEPARTMENT OF TRANSPORTATION</b>	<b>DRAINAGE PLANS / EROSION CONTROL PLANS</b>	F.A.P. RTE. 685	SECTION ..	COUNTY ..	TOTAL SHEETS 329	SHEET NO. 120		
PLOT SCALE = 1/8" = 100'	CHECKED -	REVISED -	SCALE:			SHEET NO. OF SHEETS	STA. TO STA.	CONTRACT NO. 68599				
PLOT DATE = 3/25/2011	DATE -	REVISED -	ILLINOIS FED. AID PROJECT									
** (37 38)RS-3 39DS-E(38) * Eutson, McDevitt												