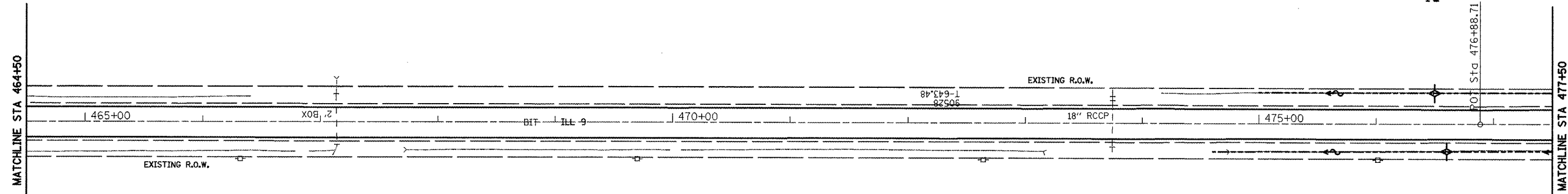




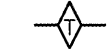


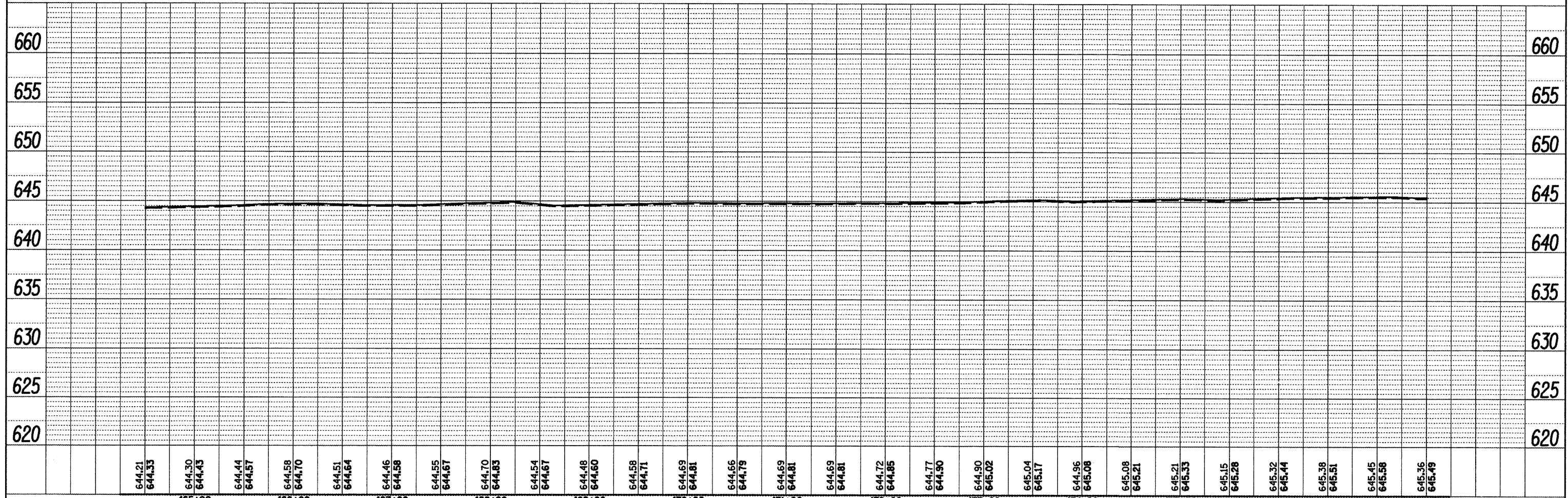
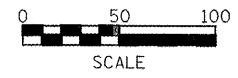
DATE	
BY	
REVIEWED	
NOTE BOOK	
ALIGNMENT CHECKED	
PLAN CHECKED	
NO.	

DATE	
BY	
REVIEWED	
NOTE BOOK	
GRADES CHECKED	
PROFILE PLOTTED	
NO.	



EROSION CONTROL LEGEND

-  Heavy Duty Erosion Control Blanket
-  Stone Riprap
-  Perimeter Erosion Control Barrier
-  Inlet and Pipe Protection
-  Temporary Ditch Checks



FILE NAME = Drainage Plans2.dgn	USER NAME = mendezpj	DESIGNED -	REVISED -	STATE OF ILLINOIS DEPARTMENT OF TRANSPORTATION	DRAINAGE PLANS / EROSION CONTROL PLANS			F.A.P. RTE.	SECTION	COUNTY	TOTAL SHEETS	SHEET NO.
		DRAWN -	REVISED -					685	**	.	329	126
	PLOT SCALE = 100.0000' / IN.	CHECKED -	REVISED -					CONTRACT NO. 68599				
	PLOT DATE = 3/25/2011	DATE -	REVISED -					ILLINOIS FED. AID PROJECT				
				SCALE:	SHEET NO.	OF	SHEETS	STA.	TO STA.			