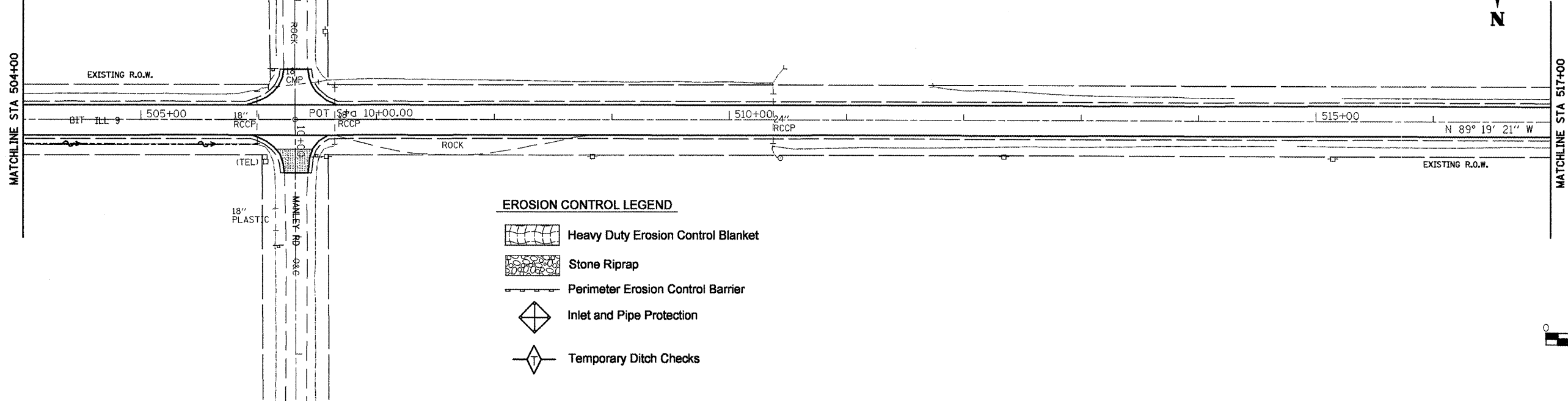







DATE	
BY	
REVIEWED	
PLANNED	
NOTE BOOK	
NO.	
ALIGNMENT CHECKED	
CONTRACT NO.	
DATE	
FILE NAME	

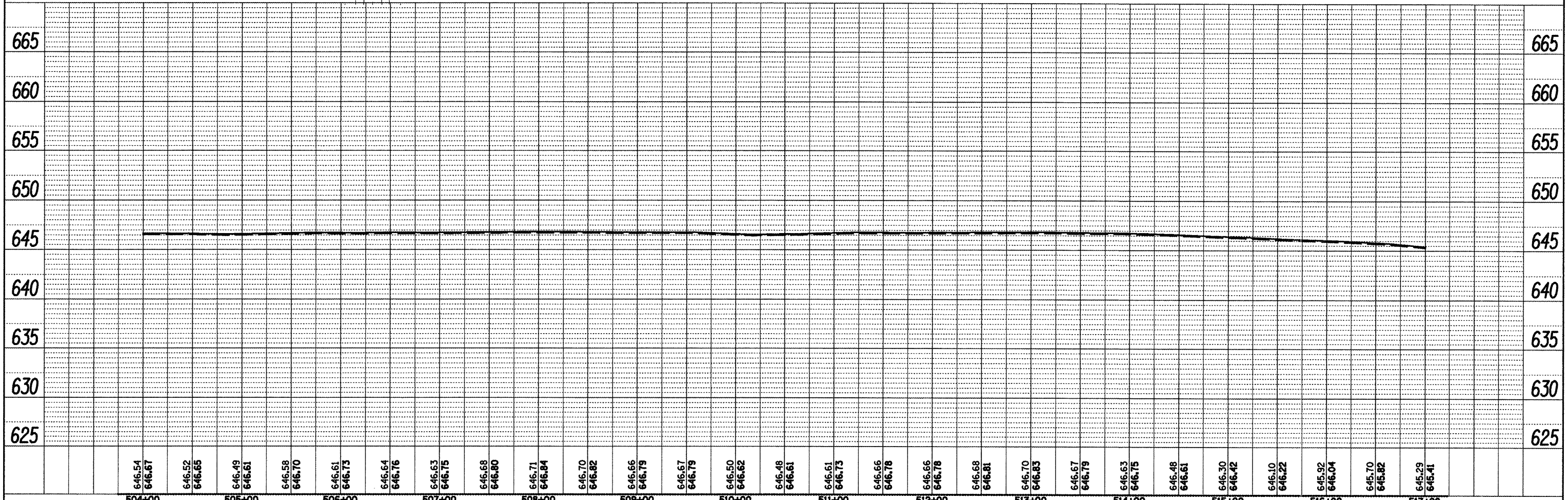
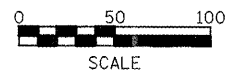
DATE	
BY	
REVIEWED	
PLANNED	
NOTE BOOK	
NO.	
GRADES CHECKED	
CONTRACT NO.	
DATE	
FILE NAME	

MATCHLINE STA 504+00



**EROSION CONTROL LEGEND**

-  Heavy Duty Erosion Control Blanket
-  Stone Riprap
-  Perimeter Erosion Control Barrier
-  Inlet and Pipe Protection
-  Temporary Ditch Checks



646.54	646.67	646.52	646.65	646.49	646.61	646.58	646.70	646.61	646.73	646.64	646.76	646.63	646.75	646.68	646.80	646.71	646.84	646.70	646.82	646.66	646.79	646.67	646.79	646.50	646.62	646.48	646.61	646.61	646.73	646.66	646.78	646.66	646.78	646.68	646.81	646.70	646.83	646.67	646.79	646.63	646.75	646.48	646.61	646.30	646.42	646.10	646.22	645.92	646.04	645.70	645.82	645.23	645.41
504+00		505+00		506+00		507+00		508+00		509+00		510+00		511+00		512+00		513+00		514+00		515+00		516+00		517+00																											

FILE NAME =  
D:\drainage Plans\2\dgn

USER NAME = mendezpj  
DESIGNED -  
DRAWN -  
CHECKED -  
DATE -

REVISED -  
REVISED -  
REVISED -  
REVISED -

**STATE OF ILLINOIS  
DEPARTMENT OF TRANSPORTATION**

**DRAINAGE PLANS / EROSION CONTROL PLANS**  
SCALE: SHEET NO. OF SHEETS STA. TO STA.

F.A.P. RTE. 685 SECTION COUNTY TOTAL SHEETS SHEET NO. 329 129 CONTRACT NO. 68599 ILLINOIS FED. AID PROJECT

(37,38)RS-3,39RS-5(38) Fulton, McDonough