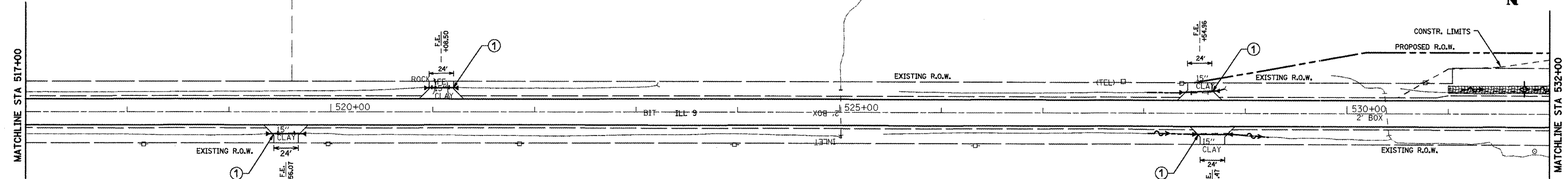


JPRAP



PLAN	SURVEYED	BY	DATE
	PLOTTED		
	CHECKED		
	REVISIONS		
	NO. OF PAGES		
	CADD FILE NAME		
	NO.		

PROFILE	SURVEYED	BY	DATE
	PLOTTED		
	CHECKED		
	REVISIONS		
	NO. OF PAGES		
	STRUCTURE NOTATION		
	NO.		

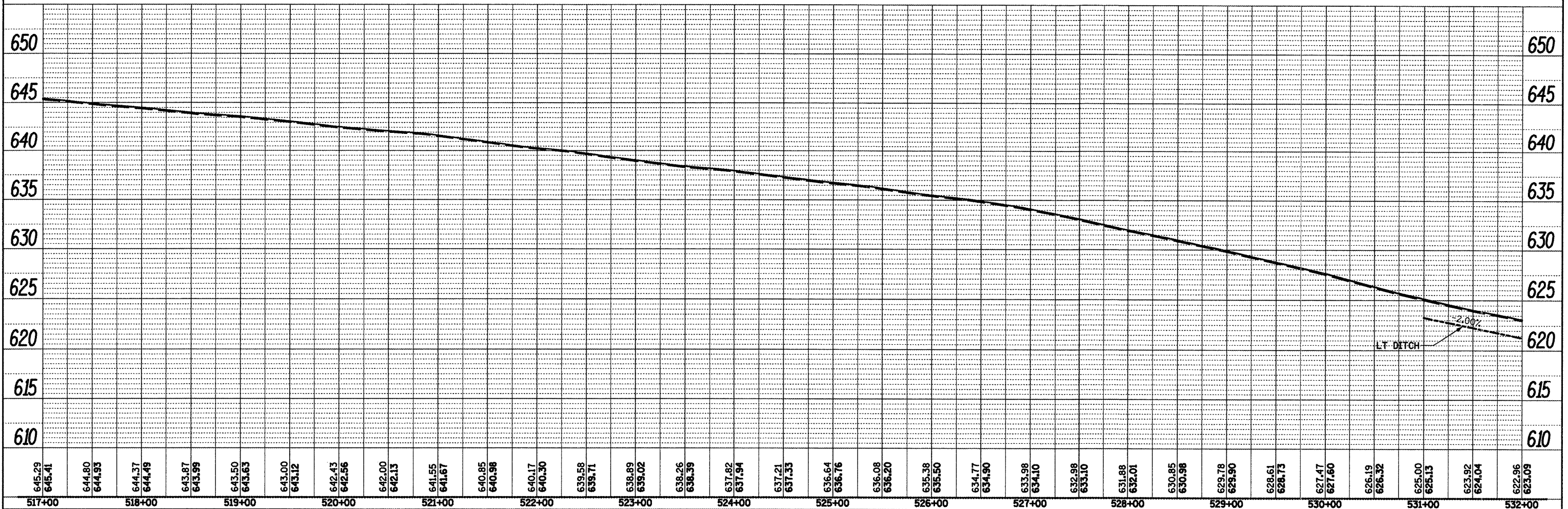
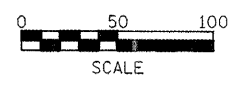


**EROSION CONTROL LEGEND**

- Heavy Duty Erosion Control Blanket
- Stone Riprap
- Perimeter Erosion Control Barrier
- Inlet and Pipe Protection
- Temporary Ditch Checks

**LEGEND**

- ① Proposed Pipe Culvert Class D, Type 1 EQRS, 18" 2 Each, Metal End Sections, EQRS 18"



FILE NAME = Drainage P1ana2.dgn	USER NAME = mendezpj	DESIGNED -	REVISED -	<b>STATE OF ILLINOIS DEPARTMENT OF TRANSPORTATION</b>	<b>DRAINAGE PLANS / EROSION CONTROL PLANS</b>		F.A.P. RTE. 685	SECTION **	COUNTY *	TOTAL SHEETS 329	SHEET NO. 130
PLOT SCALE = 1/8" = 100.0000' / IN.	CHECKED -	REVISED -	SCALE: SHEET NO. OF SHEETS STA. TO STA.				CONTRACT NO. 68599				
PLOT DATE = 3/25/2011	DATE -	REVISED -	ILLINOIS FED. AID PROJECT				Fulton, McDonough				
** (37.38)RS-3,39RS-5(38)											