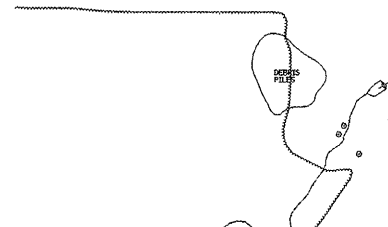


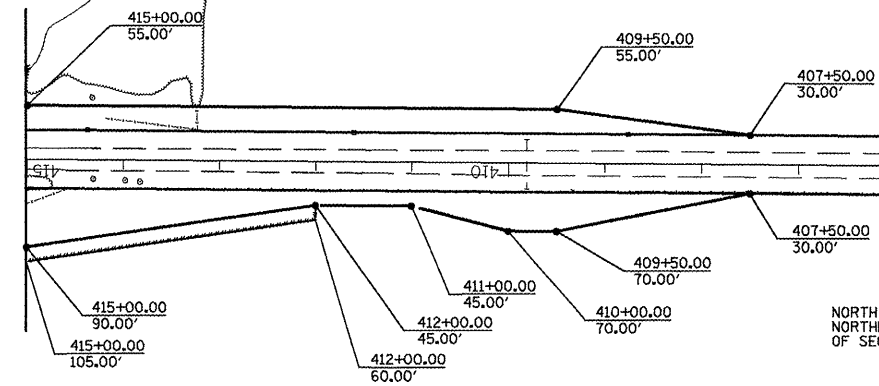
Section 16 T 7 N R 1 E 4th P.M.

Section 15

PROPOSED RIGHT OF WAY LINE
 EXISTING RIGHT OF WAY LINE
 PROPOSED TEMPORARY EASEMENT LINE



(410Y009)
 SARA McLEES, TRUSTEE of the commonly known CE/M TAYLOR TRUST



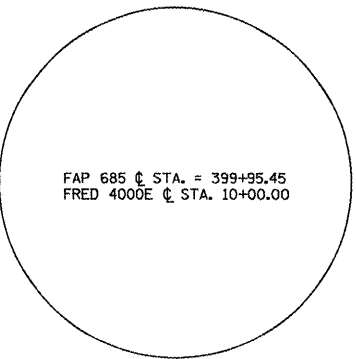
(410Y010)
 VIRGINIA I. ACKERSON &
 GAYLORD O. ACKERSON,
 CO-TRUSTEES

399+95.45
 0.61'
 SOUTHEAST CORNER
 SOUTHWEST QUARTER
 SECTION 16

400+21.78
 30.00'

399+68.70
 33.00'

NORTH LINE OF THE
 NORTHEAST QUARTER
 OF SECTION 20



WEST LINE OF THE
 SOUTHWEST QUARTER
 OF SECTION 15

EXISTING C FAP 685 (IL 9)
 NORTH LINE OF THE
 NORTHWEST QUARTER
 OF SECTION 22

WEST LINE OF THE
 NORTHWEST QUARTER
 OF SECTION 22

Section 17 T 7 N R 1 E 4th P.M.

Section 22

FOR OLD R.O.W. SEE:
 PLANFILE 5 SHEET 34, 35 Plat File: 39

FILE NAME = 119/119.m32	USER NAME = crespole	DESIGNED - PCF	REVISED -
		DRAWN - MLA	REVISED -
		CHECKED - PCF	REVISED -
		DATE - 01-2011	REVISED -

STATE OF ILLINOIS
 DEPARTMENT OF TRANSPORTATION

RIGHT OF WAY PLANS

R-94-010-07

SCALE: 1"=100' SHEET NO. OF SHEETS STA. 390+00.00 TO STA. 415+00.00

F.A.P. RTE.	SECTION	COUNTY	TOTAL SHEETS	SHEET NO.
685	**	*	329	184
Cat.# 032750-02			CONTRACT NO. 68599	

ILLINOIS FED. AID PROJECT

137.38185-3.3885-5(38)1 Eulton, McDonough