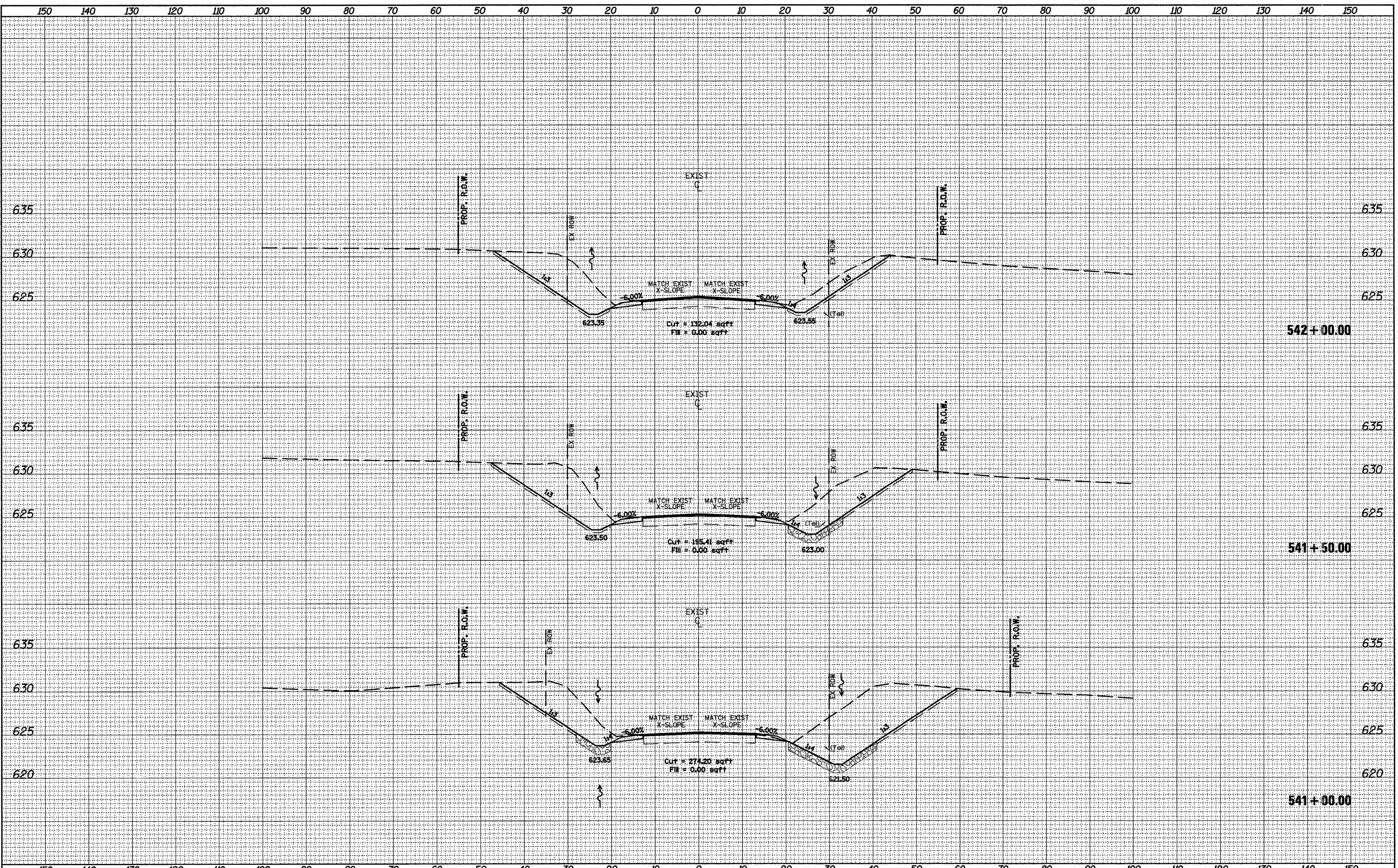
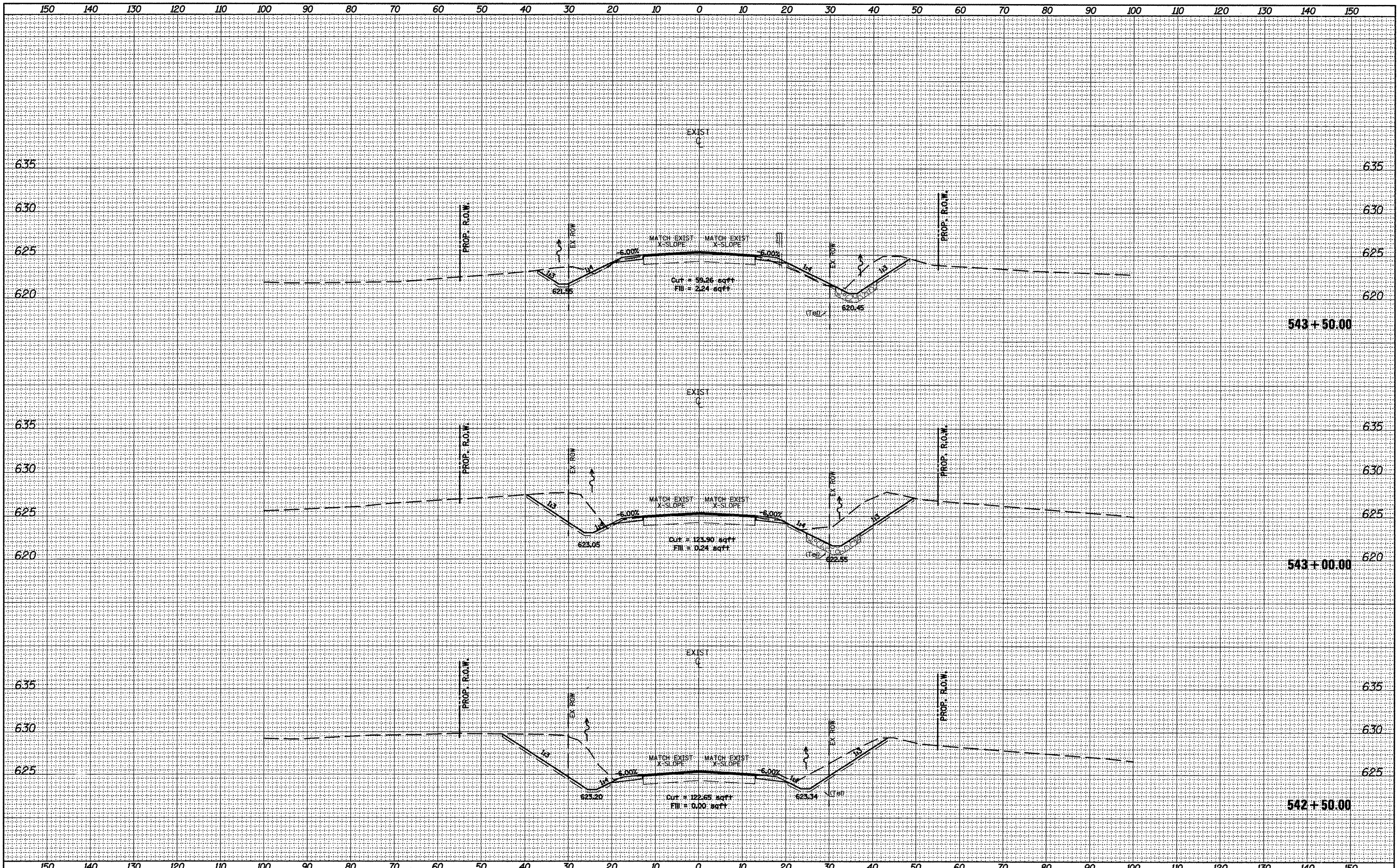


SURVEY
 NOTE BOOK
 NO.

SURVEY
 NOTE BOOK
 NO.



FILE NAME = xsheet20-25opt2.dgn	USER NAME = crespole	DESIGNED -	REVISED -	STATE OF ILLINOIS DEPARTMENT OF TRANSPORTATION	CROSS SECTIONS	F.A.P. RTE. 685	SECTION ..	COUNTY ..	TOTAL SHEETS 329	SHEET NO. 301		
PLOT SCALE = 20.0000' / IN.	CHECKED -	REVISED -	SCALE:			SHEET NO. OF SHEETS	STA. 541+00.00 TO STA. 542+00.00	CONTRACT NO. 68599				
PLOT DATE = 4/8/2011	DATE -	REVISED -	ILLINOIS FED. AID PROJECT									
• (37,38)RS-3,39RS-5(38)I • Fulton, McDonough												



FILE NAME =
 xsheet20-25opt2.dgn

USER NAME = crespole
 DESIGNED -
 DRAWN -
 PLOT SCALE = 28.0000' / IN.
 CHECKED -
 PLOT DATE = 4/8/2011
 DATE -

REVISED -
 REVISED -
 REVISED -
 REVISED -

**STATE OF ILLINOIS
 DEPARTMENT OF TRANSPORTATION**

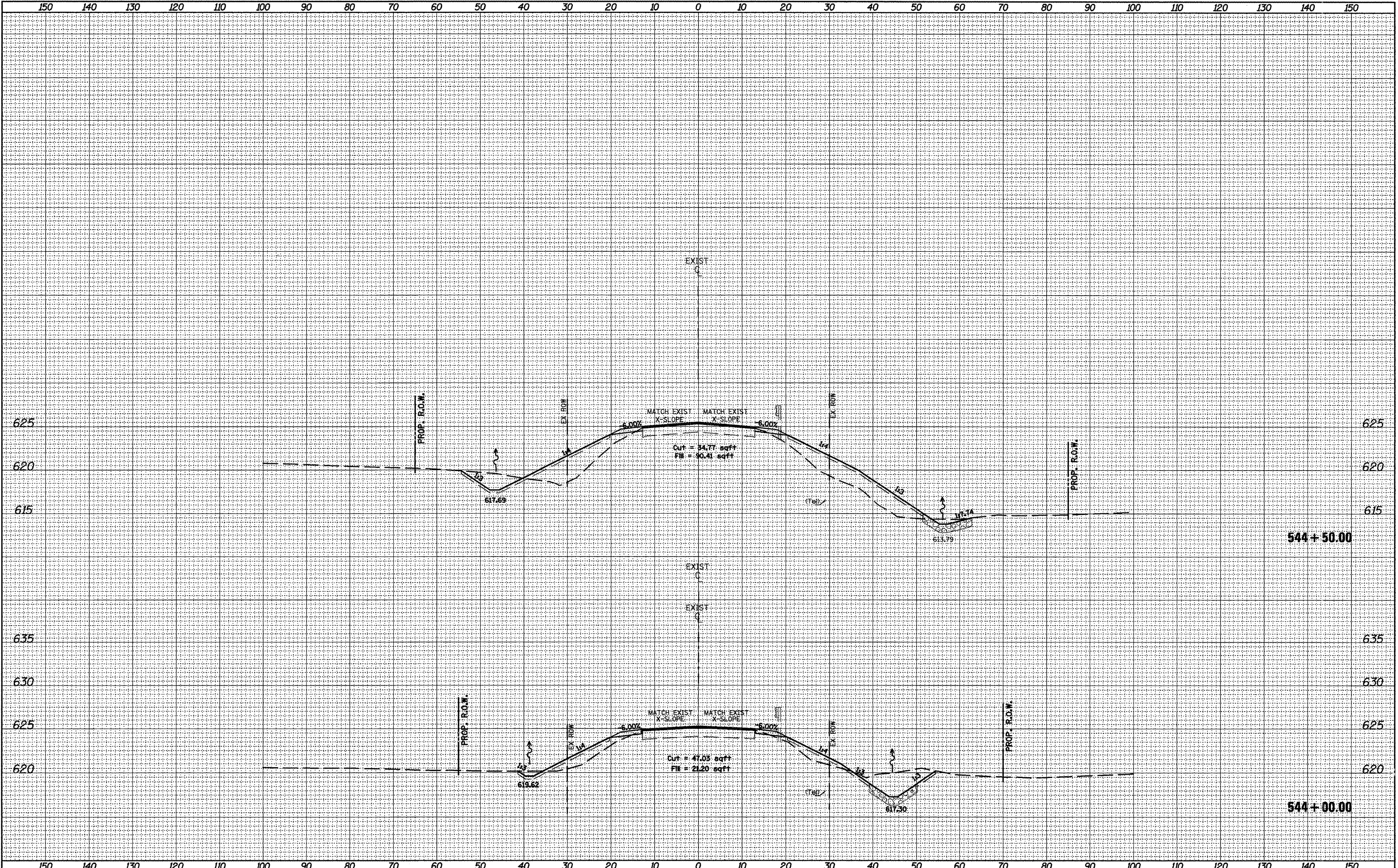
CROSS SECTIONS
 SCALE: SHEET NO. OF SHEETS STA. 542+50.00 TO STA. 543+50.00

F.A.P. RTE.	SECTION	COUNTY	TOTAL SHEETS	SHEET NO.
685	**	.	329	302
CONTRACT NO. 68599			ILLINOIS FED. AID PROJECT	

•• (37,38)RS-3,39RS-5,(38) • Fulton, McDonough

SURVEY PLOTTED
 NOTE BOOK TEMPLATE
 NO. AREAS CHECKED

SURVEY PLOTTED
 NOTE BOOK TEMPLATE
 NO. AREAS CHECKED



FILE NAME =
 xsheet28-25opt2.dgn

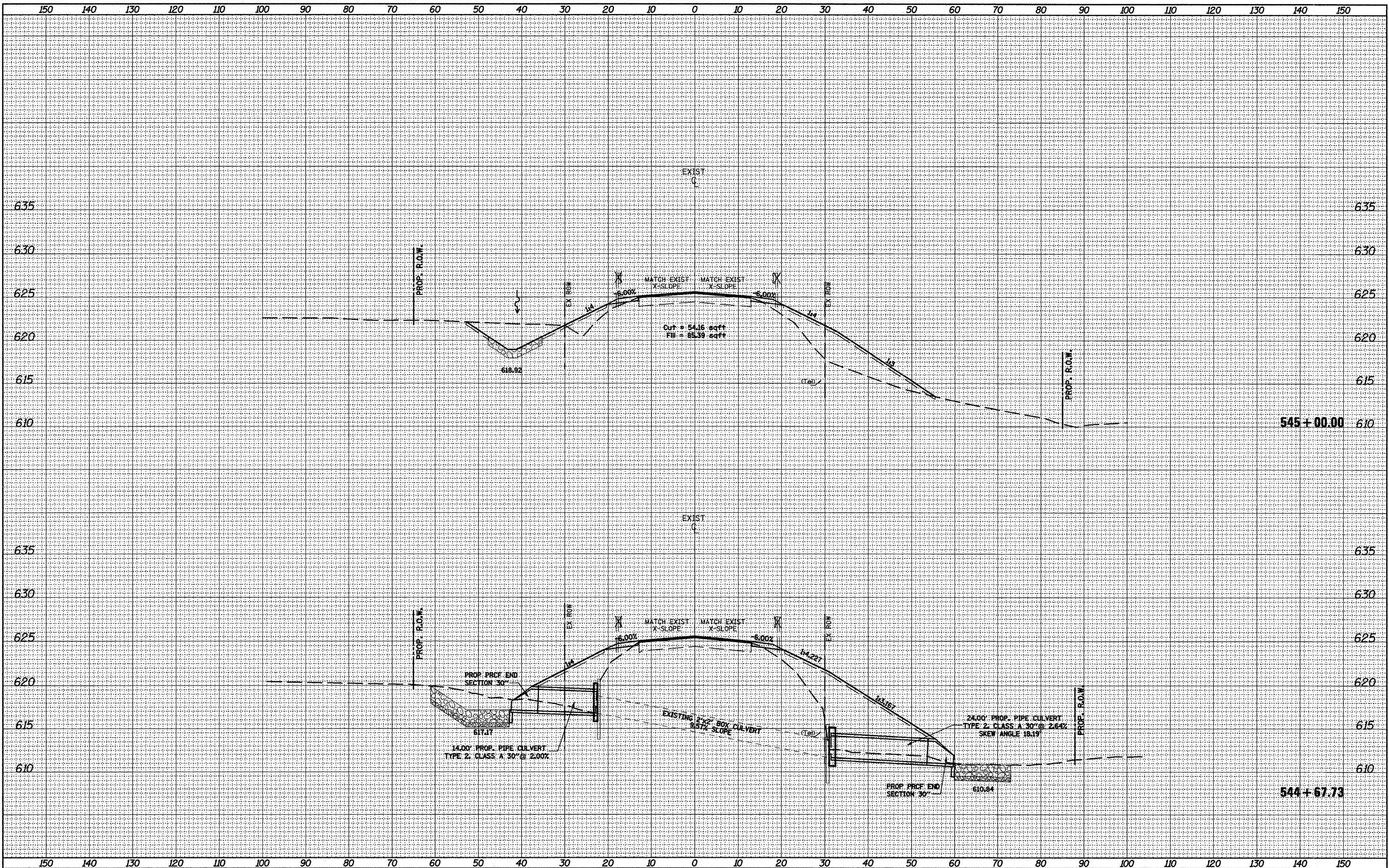
USER NAME = crespale
 DESIGNED -
 DRAWN -
 CHECKED -
 DATE -
 PLOT SCALE = 20.0000' / IN.
 PLOT DATE = 4/8/2011

REVISED -
 REVISED -
 REVISED -
 REVISED -
 REVISED -

**STATE OF ILLINOIS
 DEPARTMENT OF TRANSPORTATION**

CROSS SECTIONS
 SCALE: SHEET NO. OF SHEETS STA. 544+00.00 TO STA. 544+50.00

F.A.P. RTE.	SECTION	COUNTY	TOTAL SHEETS	SHEET NO.
685	**	*	329	303
CONTRACT NO. 68599				



FILE NAME =
 USER NAME = crespole
 DESIGNED -
 DRAWN -
 CHECKED -
 DATE -

REVISIONS
 REVISED -
 REVISED -
 REVISED -
 REVISED -

DESIGNED -
 DRAWN -
 CHECKED -
 DATE -

**STATE OF ILLINOIS
 DEPARTMENT OF TRANSPORTATION**

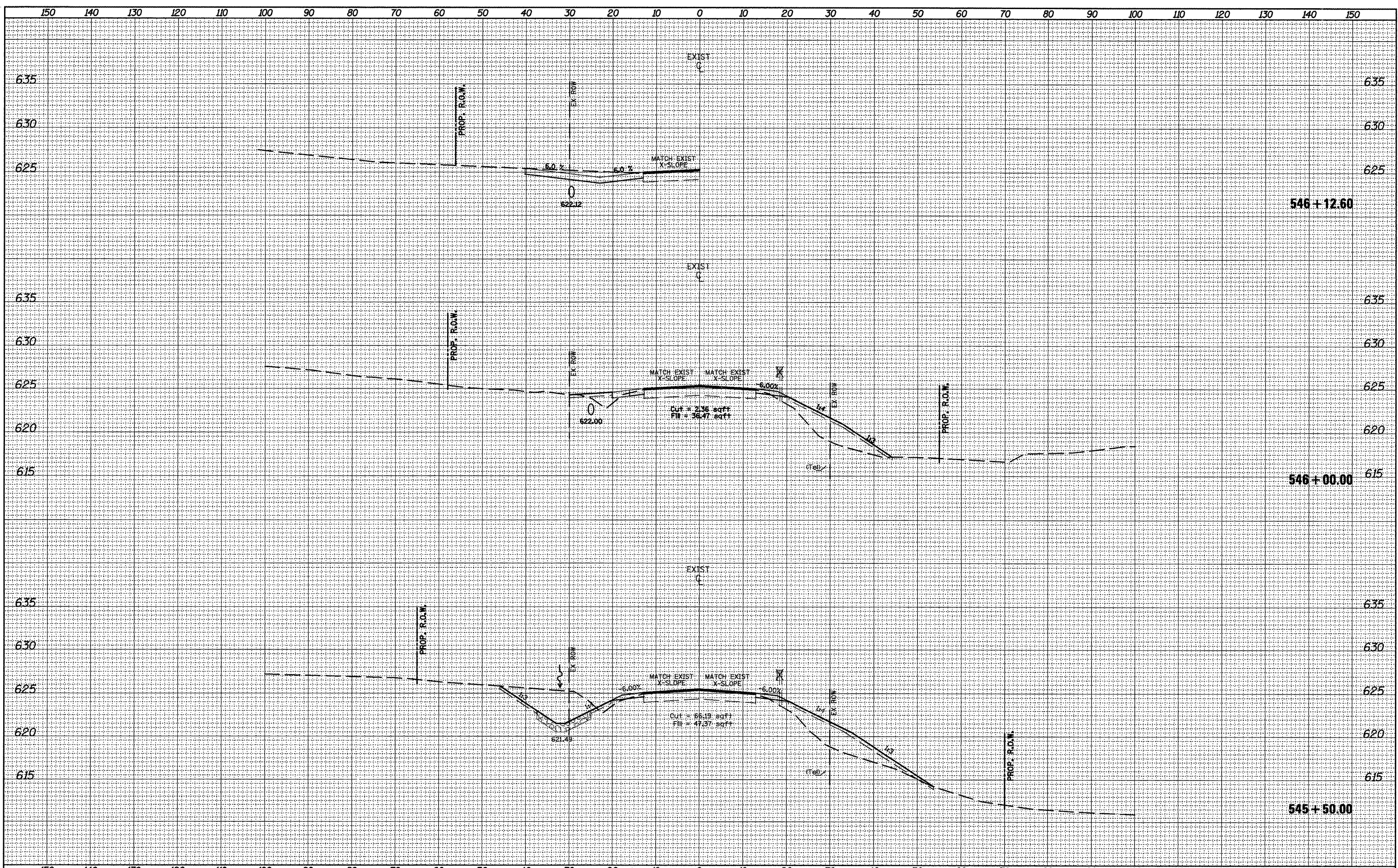
CROSS SECTIONS
 SCALE: SHEET NO. OF SHEETS STA. 544+67.73 TO STA. 545+00.00

F.A.P. RTE.	SECTION	COUNTY	TOTAL SHEETS	SHEET NO.
685	**		329	304
CONTRACT NO. 68599			ILLINOIS FED. AID PROJECT	

(37,38)RS-3,39RS-5(38)I • Fulton, McDonough

SURVEYED
 SURVEY
 NOTE BOOK
 NO.

SURVEYED
 SURVEY
 NOTE BOOK
 NO.



FILE NAME =
 xsheet28-25opt2.dgn

USER NAME = crespole	DESIGNED -	REVISED -
PLOT SCALE = 20.0000' / IN.	DRAWN -	REVISED -
PLOT DATE = 4/8/2011	CHECKED -	REVISED -
	DATE -	REVISED -

STATE OF ILLINOIS
DEPARTMENT OF TRANSPORTATION

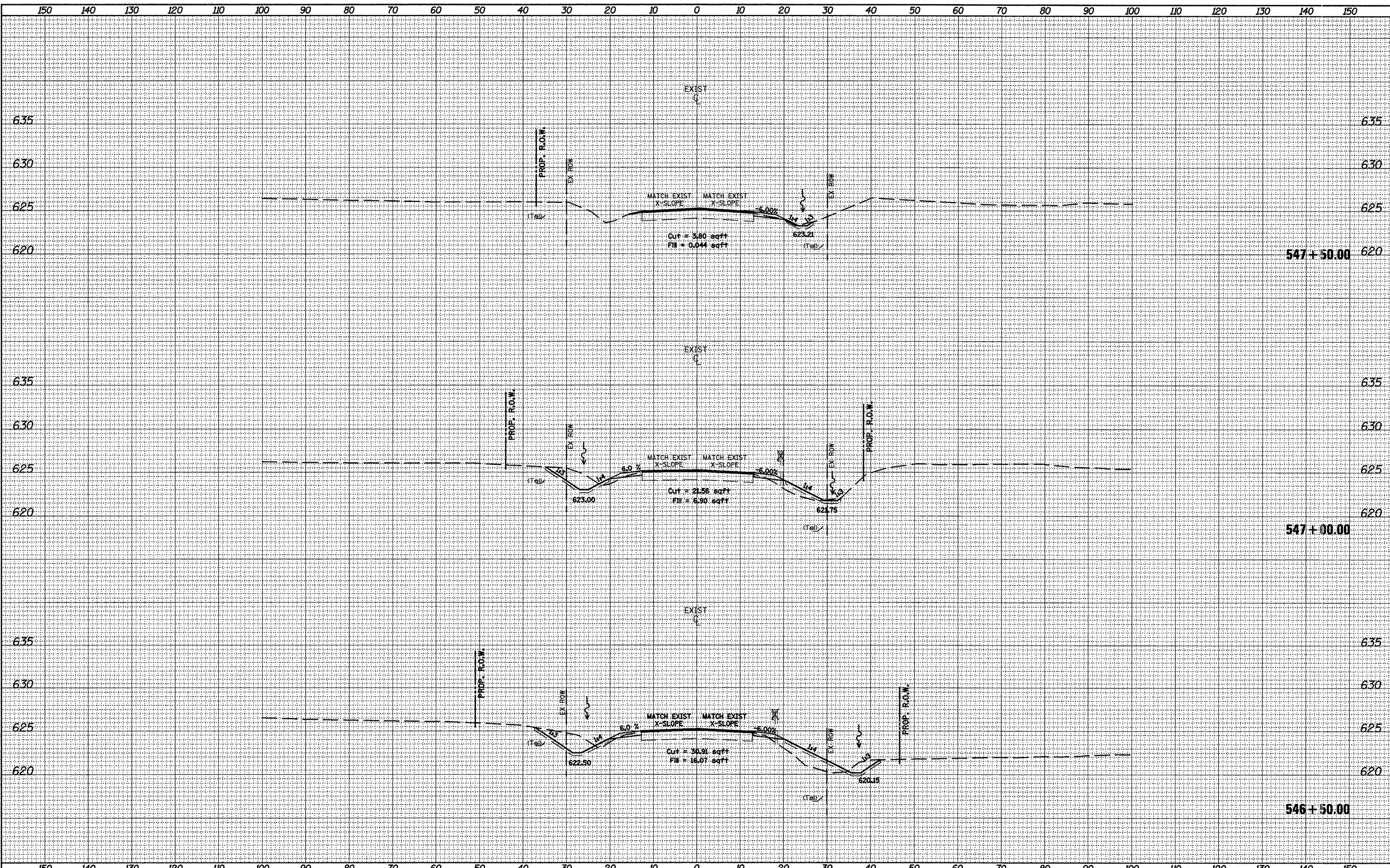
CROSS SECTIONS
 SCALE: SHEET NO. OF SHEETS STA. 545+50.00 TO STA. 546+12.60

F.A.P. RTE. 685	SECTION **	COUNTY *	TOTAL SHEETS 329	SHEET NO. 305
CONTRACT NO. 68599			ILLINOIS FED. AID PROJECT	

** (37,38)RS-3,39RS-5,(38)I
 * Fulton, McDonough

SURVEYED
 PLOTTED
 NOTE BOOK
 NO.

SURVEYED
 PLOTTED
 NOTE BOOK
 NO.



FILE NAME =
 xsheet28-25opt2.dgn

USER NAME = crespote
 PLOT SCALE = 28.0000' / IN.
 PLOT DATE = 4/8/2011

DESIGNED -	REVISED -
DRAWN -	REVISED -
CHECKED -	REVISED -
DATE -	REVISED -

**STATE OF ILLINOIS
 DEPARTMENT OF TRANSPORTATION**

CROSS SECTIONS

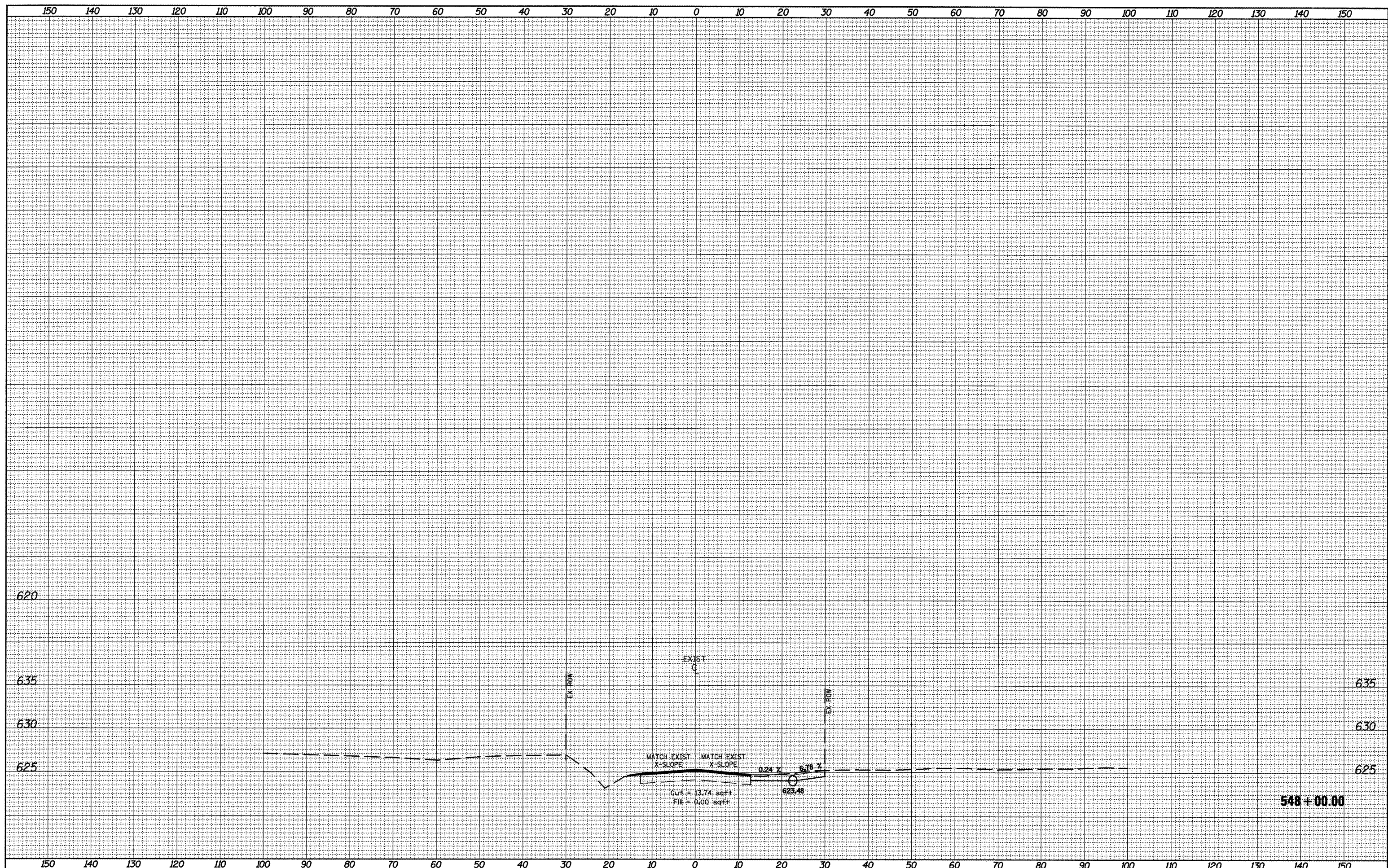
SCALE: SHEET NO. OF SHEETS STA. 546+50.00 TO STA. 547+50.00

F.A.P. RTE. 685	SECTION **	COUNTY *	TOTAL SHEETS 329	SHEET NO. 306
ILLINOIS FED. AID PROJECT			CONTRACT NO. 68599	

(37.38)RS-3.19RS-5(38)1 • Fulton, McDonough

ORIGINAL SURVEY	
SURVEY	
NOTE BOOK	
TEMPLATE	
AREAS	
CHECKED	

ORIGINAL SURVEY	
SURVEY	
NOTE BOOK	
TEMPLATE	
AREAS	
CHECKED	



FILE NAME =	USER NAME = crespole
xsheet28-25opt2.dgn	DESIGNED -
	DRAWN -
	CHECKED -
	DATE -

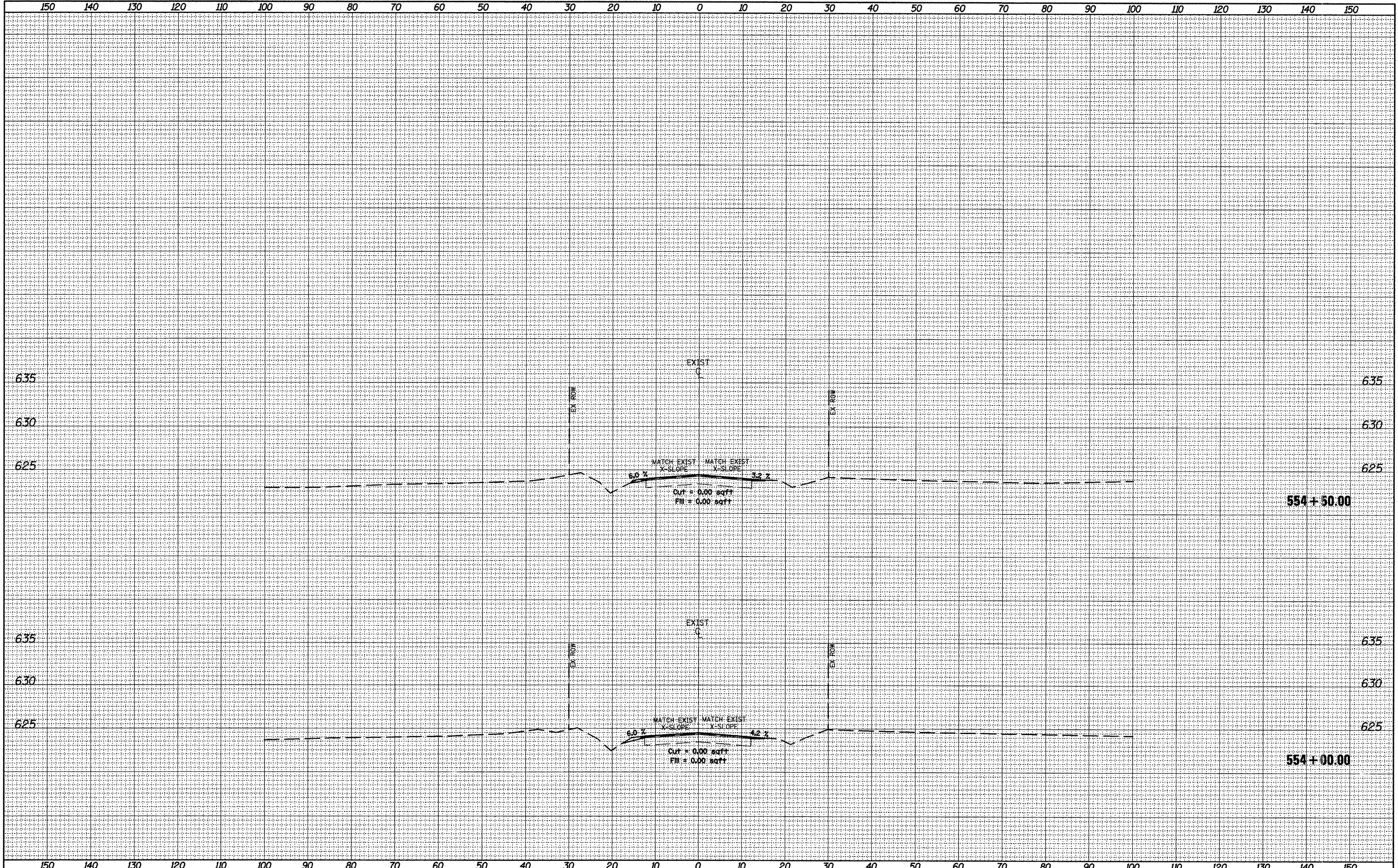
DESIGNED -	REVISED -
DRAWN -	REVISED -
CHECKED -	REVISED -
DATE -	REVISED -

DESIGNED -	REVISED -
DRAWN -	REVISED -
CHECKED -	REVISED -
DATE -	REVISED -

**STATE OF ILLINOIS
DEPARTMENT OF TRANSPORTATION**

SCALE:	SHEET NO. OF SHEETS	STA. 548+00.00 TO STA. 555+85.09
--------	---------------------	----------------------------------

F.A.P. RTE.	SECTION	COUNTY	TOTAL SHEETS	SHEET NO.
685	**	*	329	307
ILLINOIS FED. AID PROJECT				CONTRACT NO. 68599



REVISIONS	
NO.	
AREAS CHECKED	
TEMPLATE	
NOTE BOOK	
SURVEY	
FORWARDED	
PLOTTED	

REVISIONS	
NO.	
AREAS CHECKED	
TEMPLATE	
NOTE BOOK	
SURVEY	
FORWARDED	
PLOTTED	

FILE NAME =
xsheet20-25opt2.dgn

USER NAME = crespole
DESIGNED -
DRAWN -
CHECKED -
DATE -

REVISED -
REVISED -
REVISED -
REVISED -

**STATE OF ILLINOIS
DEPARTMENT OF TRANSPORTATION**

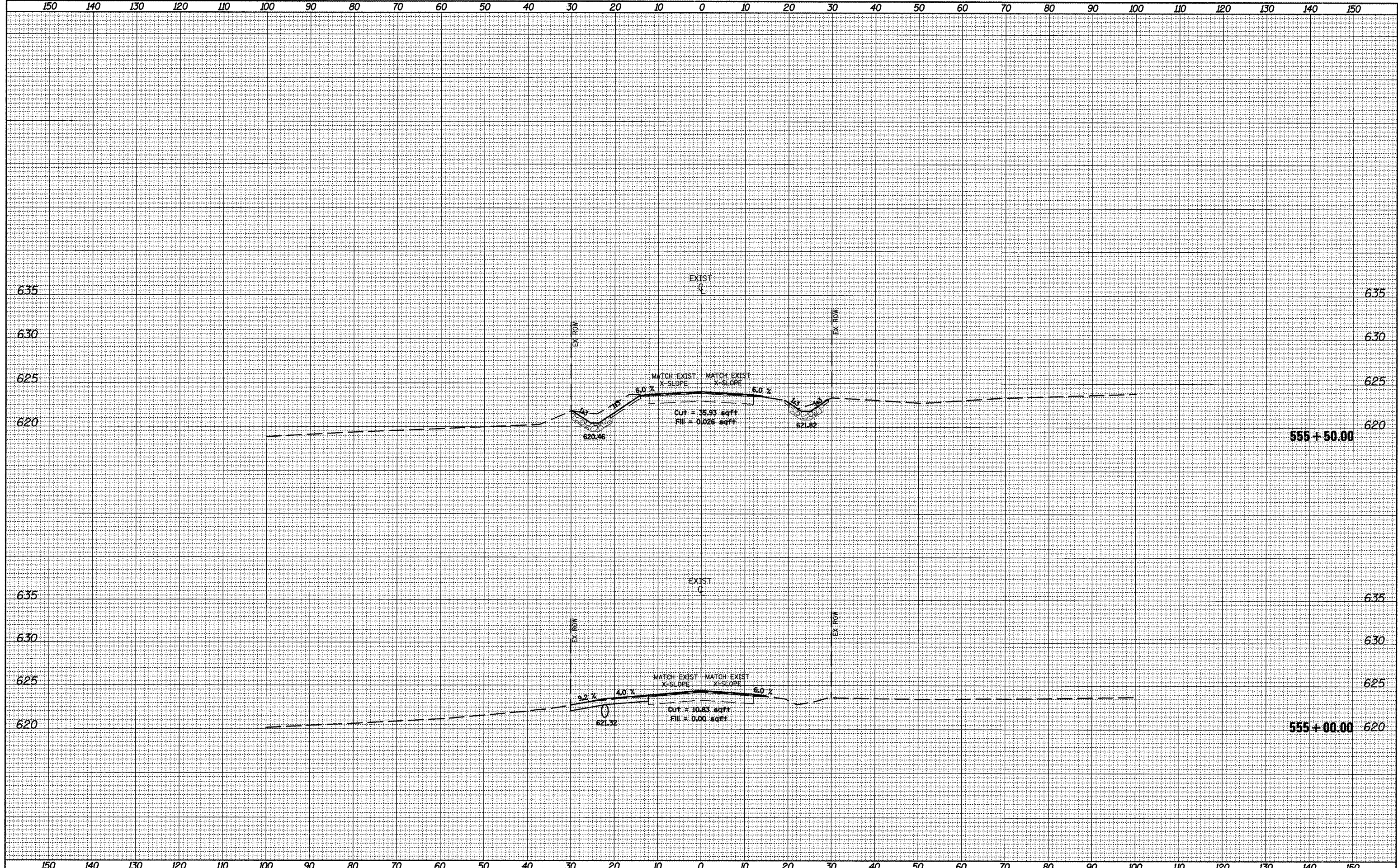
CROSS SECTIONS

SCALE: SHEET NO. OF SHEETS STA. 554+00.00 TO STA. 554+50.00

F.A.P. RTE.	SECTION	COUNTY	TOTAL SHEETS	SHEET NO.
685	..	.	329	308
			CONTRACT NO. 68599	

DESIGNED	
DRAWN	
CHECKED	
DATE	

DESIGNED	
DRAWN	
CHECKED	
DATE	



FILE NAME = xsheet20-25opt2.dgn
 USER NAME = crespole

DESIGNED -
 DRAWN -
 CHECKED -
 DATE -

REVISED -
 REVISED -
 REVISED -
 REVISED -

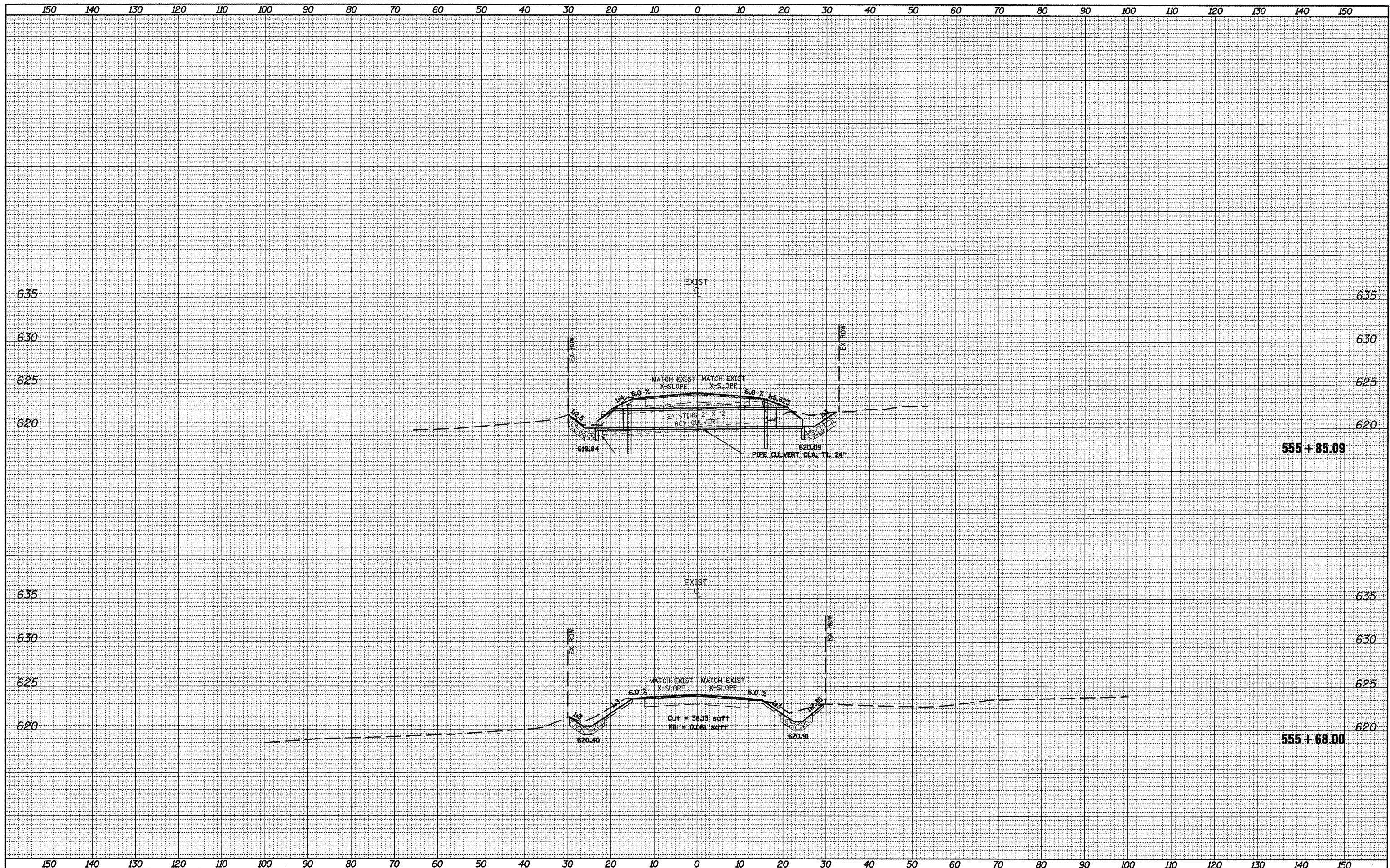
**STATE OF ILLINOIS
 DEPARTMENT OF TRANSPORTATION**

CROSS SECTIONS
 SCALE: SHEET NO. OF SHEETS STA. 555+00.00 TO STA. 555+50.00

F.A.P. RTE.	SECTION	COUNTY	TOTAL SHEETS	SHEET NO.
685	..	.	329	309
CONTRACT NO. 68599			ILLINOIS FED. AID PROJECT	

SURVEYED	
NOTE BOOK	
NO.	
AREAS CHECKED	

SURVEYED	
NOTE BOOK	
NO.	
AREAS CHECKED	



FILE NAME =
xsheet28-25opt2.dgn

USER NAME = crespole	DESIGNED -	REVISED -
	DRAWN -	REVISED -
PLOT SCALE = 28.0000' / IN.	CHECKED -	REVISED -
PLOT DATE = 4/8/2011	DATE -	REVISED -

**STATE OF ILLINOIS
DEPARTMENT OF TRANSPORTATION**

CROSS SECTIONS

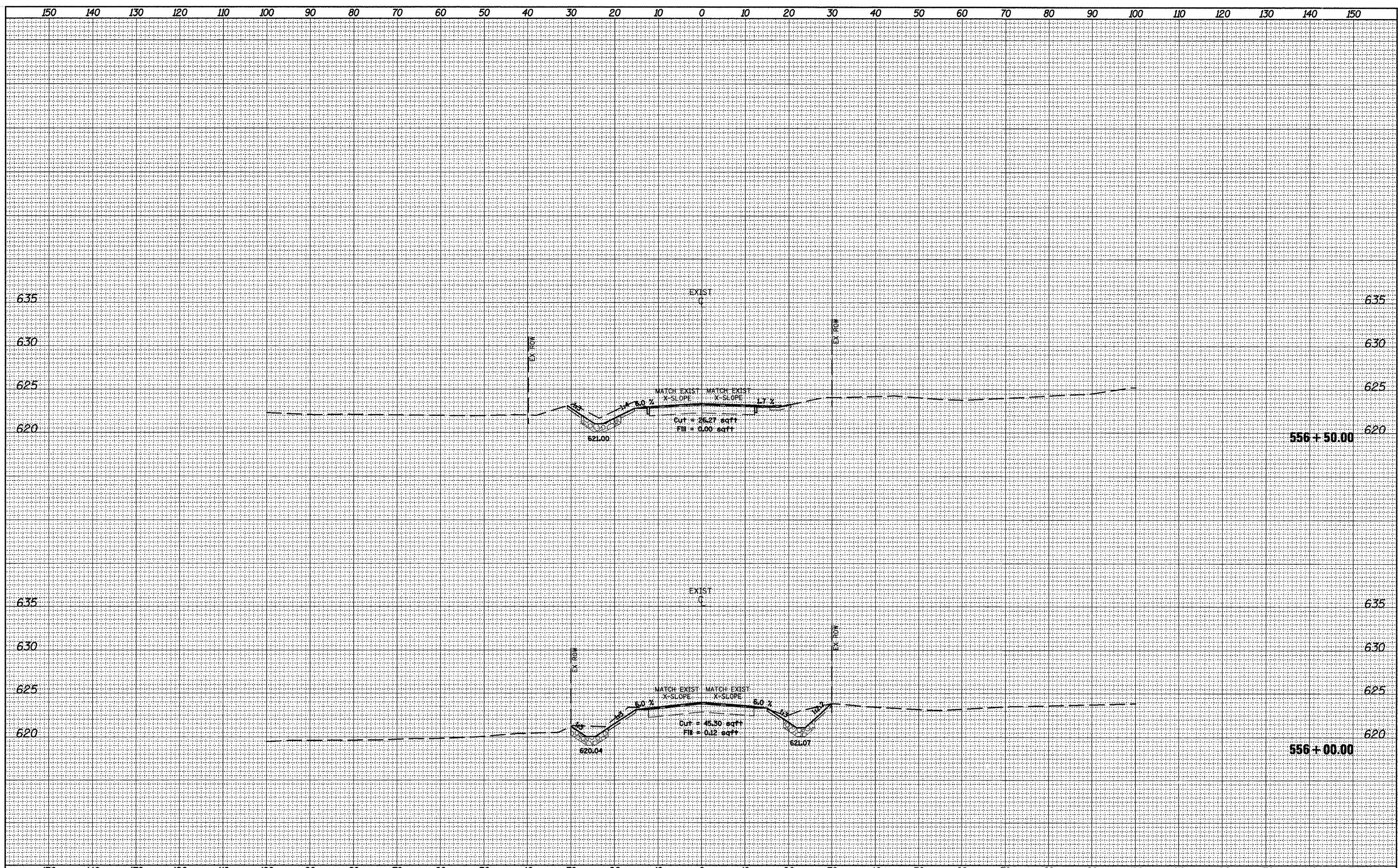
SCALE: SHEET NO. OF SHEETS STA. 555+68.00 TO STA. 555+85.09

F.A.P. RTE. 685	SECTION **	COUNTY *	TOTAL SHEETS 329	SHEET NO. 310
			CONTRACT NO. 68599	
ILLINOIS FED. AID PROJECT				

** 17.3A(PS)-3.3(85-5/3/01) = Eultrap_McDonough

SURVEYED
 SURVEY
 NOTE BOOK
 TEMPLATE
 AREAS
 AREAS CHECKED

SURVEYED
 SURVEY
 NOTE BOOK
 TEMPLATE
 AREAS
 AREAS CHECKED



FILE NAME =
 xsheet20-25opt2.dgn

USER NAME = crespole	DESIGNED -	REVISED -
	DRAWN -	REVISED -
PLOT SCALE = 20.0000' / IN.	CHECKED -	REVISED -
PLOT DATE = 4/8/2011	DATE -	REVISED -

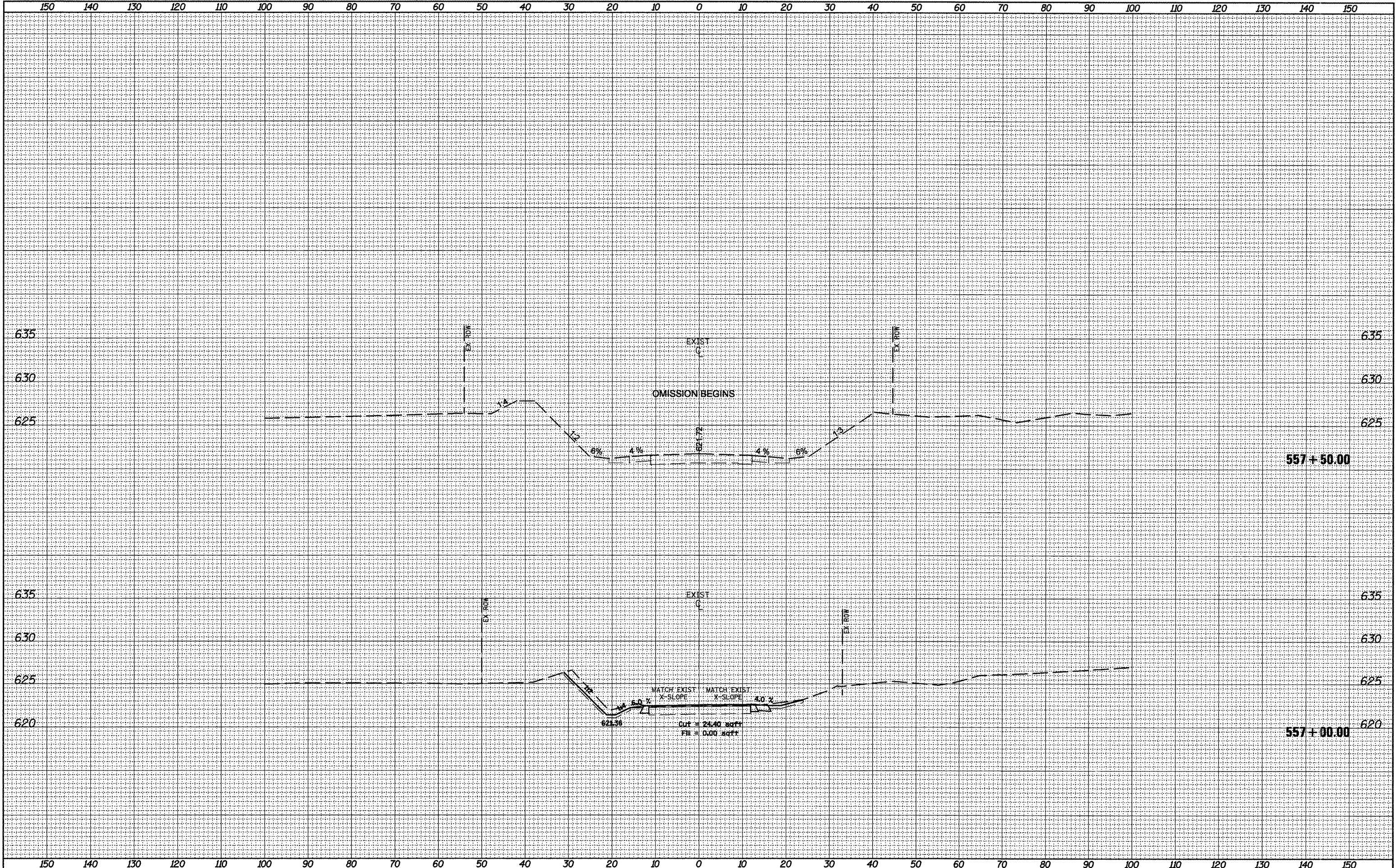
STATE OF ILLINOIS
DEPARTMENT OF TRANSPORTATION

CROSS SECTIONS
 SCALE: SHEET NO. OF SHEETS STA. 556+00.00 TO STA. 556+50.00

F.A.P. RTE.	SECTION	COUNTY	TOTAL SHEETS	SHEET NO.
685	**	*	329	311
CONTRACT NO. 68599			ILLINOIS FED. AID PROJECT	

SURVEYED	SURVEYED
PLOTTED	PLOTTED
TEMPLATE	TEMPLATE
AREAS	AREAS
CHECKED	CHECKED
NO.	NO.

SURVEYED	SURVEYED
PLOTTED	PLOTTED
TEMPLATE	TEMPLATE
AREAS	AREAS
CHECKED	CHECKED
NO.	NO.



FILE NAME = xsheet20-25opt2.dgn
 USER NAME = crespole
 PLLOT SCALE = 20.0000' / IN.
 PLLOT DATE = 4/8/2011

DESIGNED -	REVISED -
DRAWN -	REVISED -
CHECKED -	REVISED -
DATE -	REVISED -

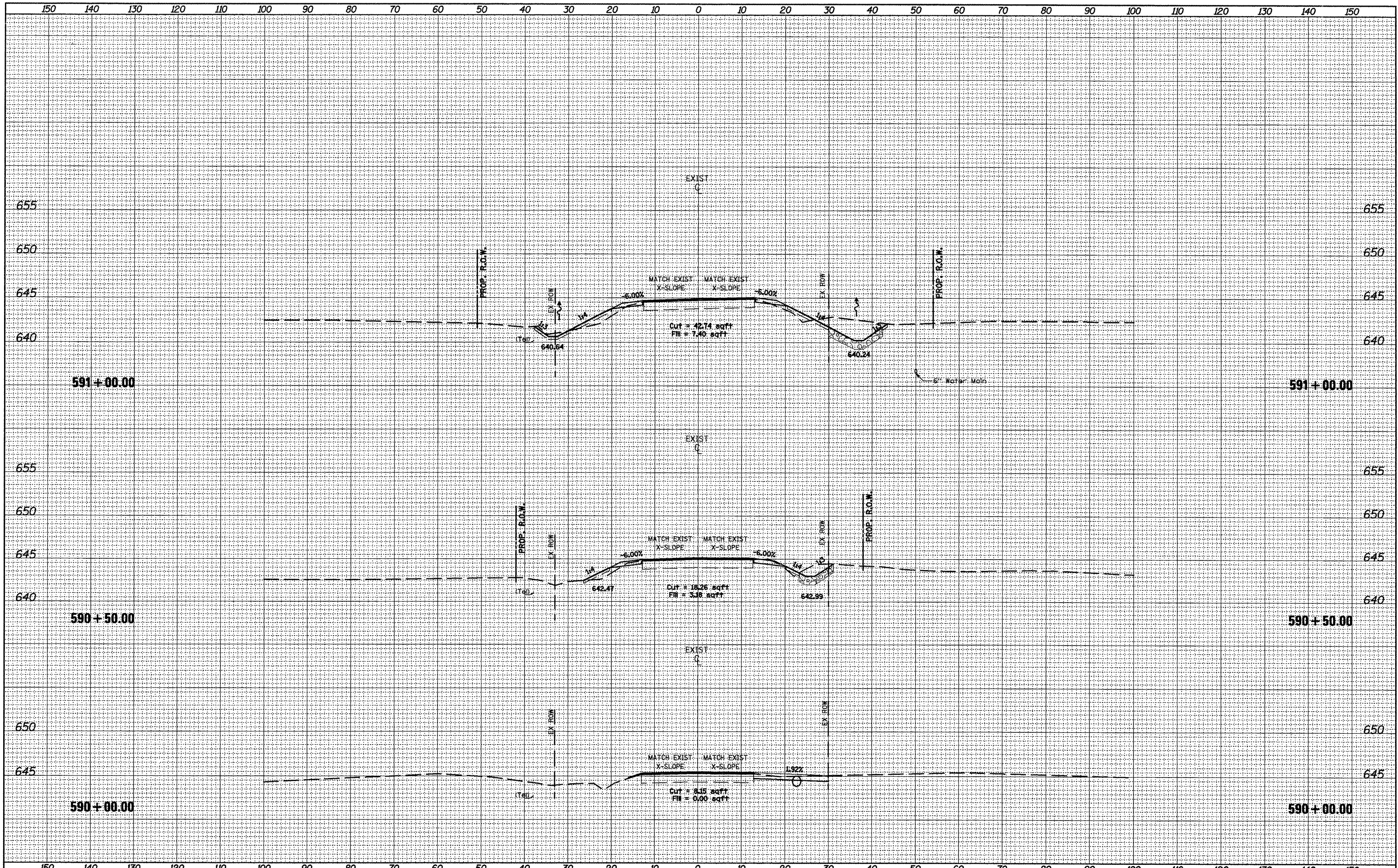
**STATE OF ILLINOIS
DEPARTMENT OF TRANSPORTATION**

CROSS SECTIONS	
SCALE:	SHEET NO. OF SHEETS STA. 557+00.00 TO STA. 557+50.00

F.A.P. RTE. 685	SECTION **	COUNTY *	TOTAL SHEETS 329	SHEET NO. 312
ILLINOIS FED. AID PROJECT			CONTRACT NO. 68599	

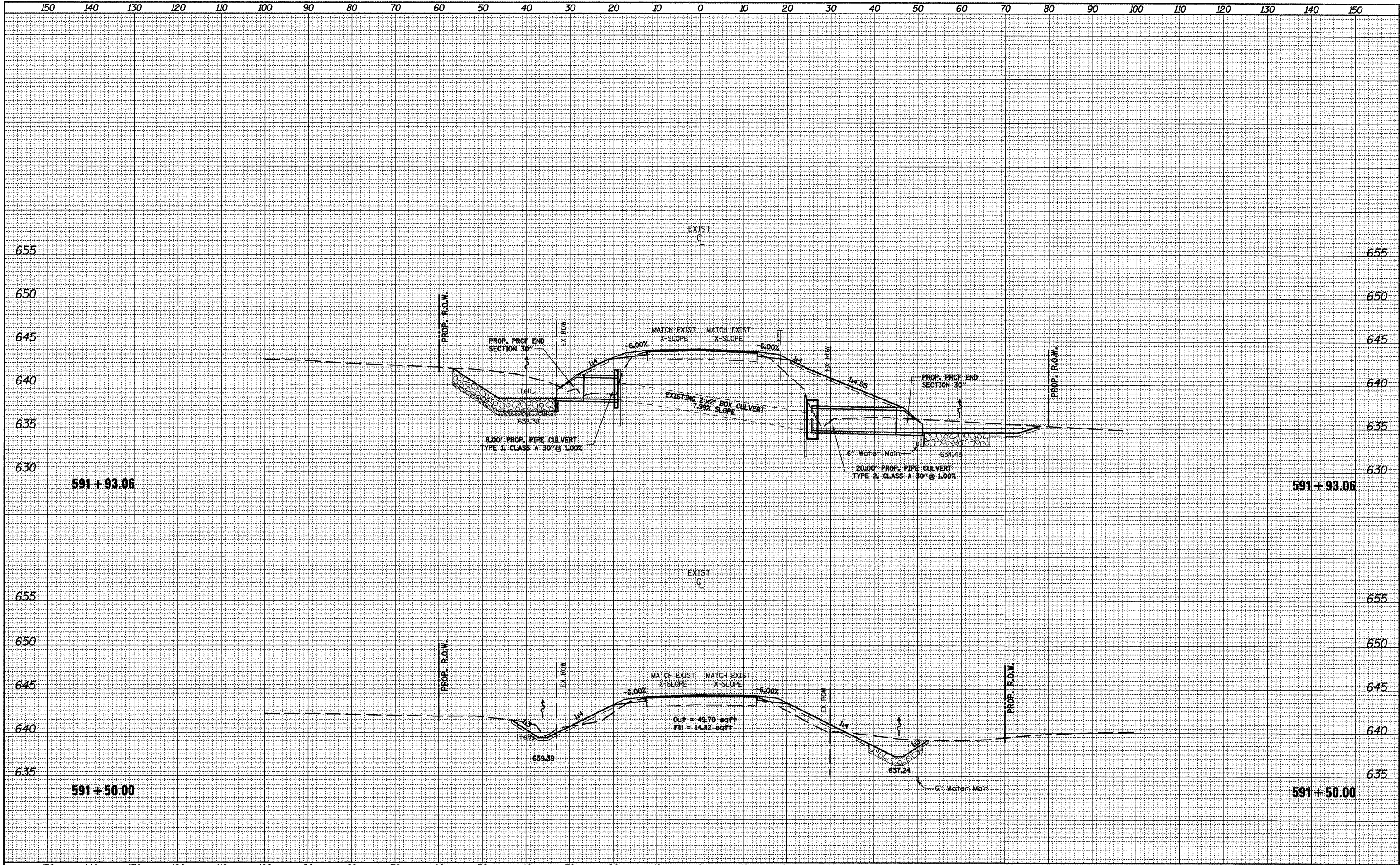
** (37.34185-3.3985-54.381) = E:\itop_mcdonald

SURVEY NO. _____
 SURVEY DATE _____
 SURVEY NAME _____
 SURVEY AREA _____
 SURVEY METHOD _____
 SURVEY INSTRUMENT _____
 SURVEY NOTES _____
 SURVEY CHECKED BY _____
 SURVEY DATE _____
 SURVEY NO. _____
 SURVEY DATE _____
 SURVEY NAME _____
 SURVEY AREA _____
 SURVEY METHOD _____
 SURVEY INSTRUMENT _____
 SURVEY NOTES _____
 SURVEY CHECKED BY _____
 SURVEY DATE _____



APPROVED	DATE
SURVEY	PLOTTED
NOTE BOOK	TEMPLATE
NO.	AREAS CHECKED

APPROVED	DATE
SURVEY	PLOTTED
NOTE BOOK	TEMPLATE
NO.	AREAS CHECKED



FILE NAME =
ksheet27&28opt2.dgn

USER NAME = mendezpj
 DESIGNED -
 DRAWN -
 CHECKED -
 DATE -

REVISED -
 REVISED -
 REVISED -
 REVISED -

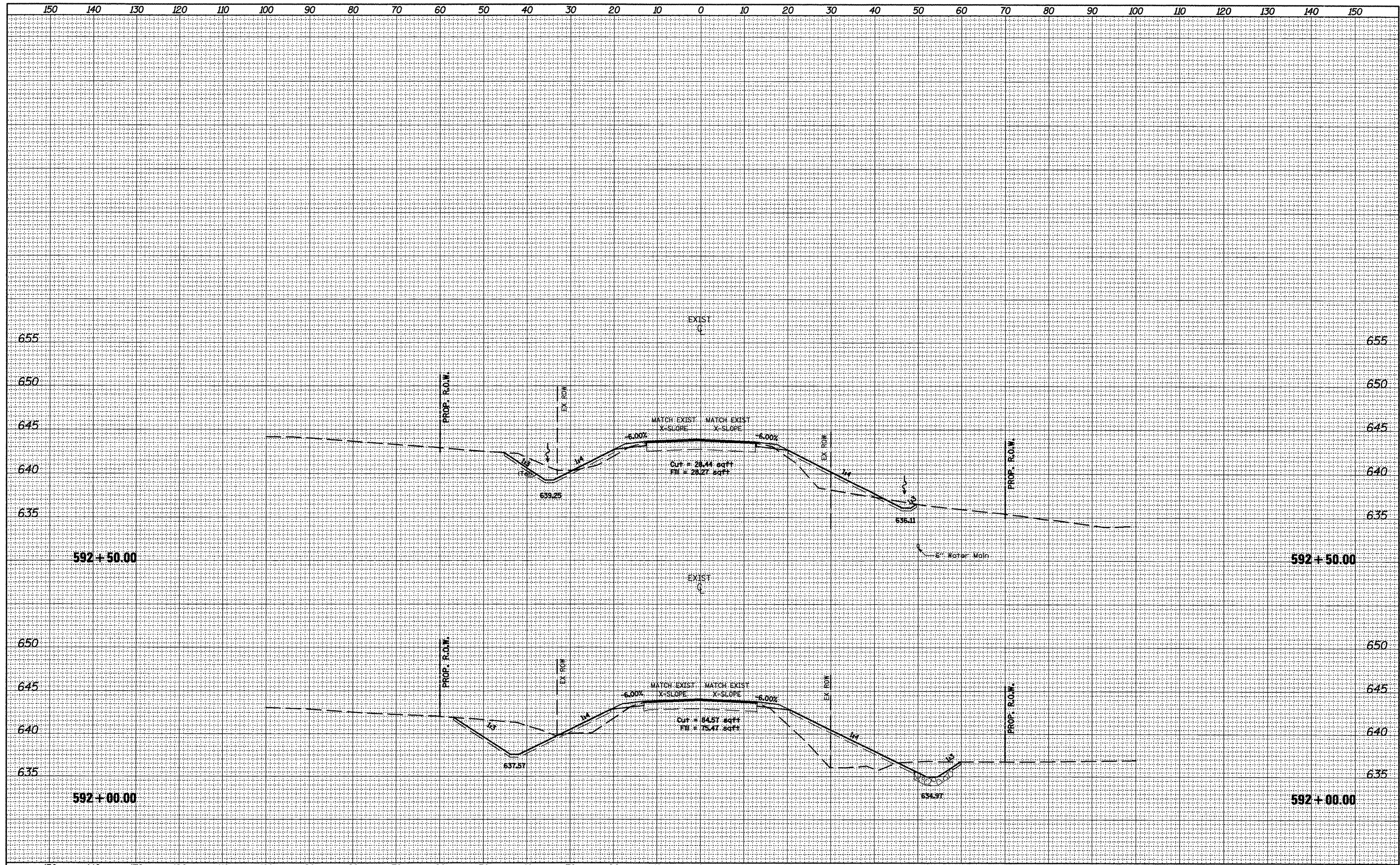
STATE OF ILLINOIS
 DEPARTMENT OF TRANSPORTATION

CROSS SECTIONS
 SCALE: SHEET NO. OF SHEETS STA. 591+50.00 TO STA. 591+93.06

F.A.P. RTE.	SECTION	COUNTY	TOTAL SHEETS	SHEET NO.
685	**	*	329	314
CONTRACT NO. 68599			ILLINOIS FED. AID PROJECT	

DATE SURVEYED	
SURVEY NO.	
NOTE BOOK NO.	
DATE	
SCALE	
BY	
CHECKED	
APPROVED	

DATE SURVEYED	
SURVEY NO.	
NOTE BOOK NO.	
DATE	
SCALE	
BY	
CHECKED	
APPROVED	



FILE NAME = xsheet27828opt2.dgn
 USER NAME = mendezpj
 PLOT SCALE = 20.0000' / IN.
 PLOT DATE = 3/25/2011

DESIGNED -	REVISED -
DRAWN -	REVISED -
CHECKED -	REVISED -
DATE -	REVISED -

**STATE OF ILLINOIS
DEPARTMENT OF TRANSPORTATION**

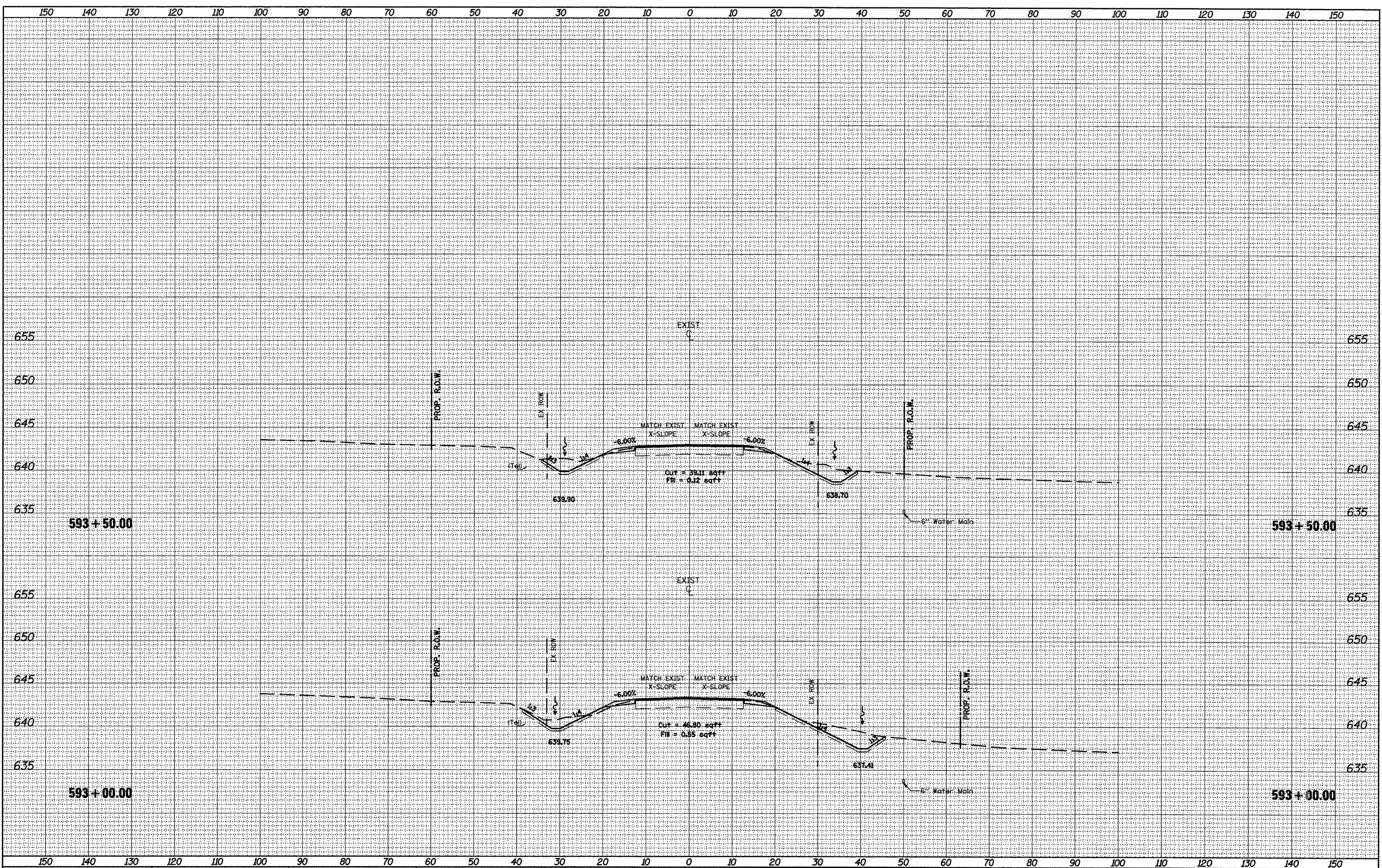
CROSS SECTIONS

SCALE: SHEET NO. OF SHEETS STA. 592+00.00 TO STA. 592+50.00

F.A.P. RTE.	SECTION	COUNTY	TOTAL SHEETS	SHEET NO.
685	**	*	329	315
CONTRACT NO. 68599			ILLINOIS FED. AID PROJECT	

SURVEY
 NOTE BOOK
 NO.

SURVEY
 NOTE BOOK
 NO.



FILE NAME = xsheet27&28opt2.dgn

USER NAME = mendejzpj

DESIGNED -
 DRAWN -
 CHECKED -
 DATE -

REVISED -
 REVISED -
 REVISED -
 REVISED -

STATE OF ILLINOIS
 DEPARTMENT OF TRANSPORTATION

CROSS SECTIONS

SCALE: SHEET NO. OF SHEETS STA. 593+00.00 TO STA. 593+50.00

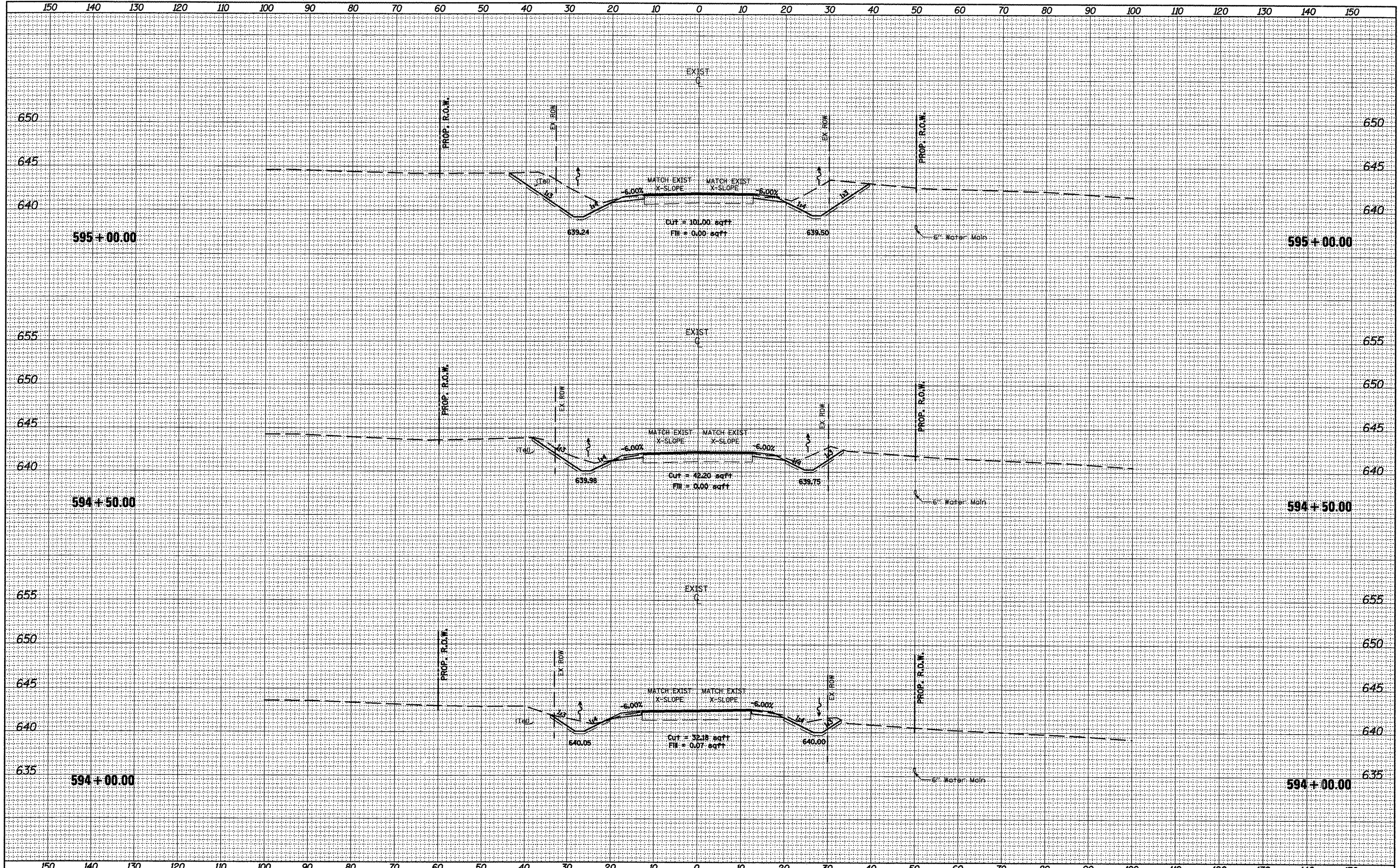
F.A.P. RTE. 685 SECTION ** COUNTY * TOTAL SHEETS 329 SHEET NO. 316

CONTRACT NO. 68599

ILLINOIS FED. AID PROJECT

SURVEYED
 SURVEY
 NOTE BOOK
 NO.

SURVEYED
 SURVEY
 NOTE BOOK
 NO.



FILE NAME =
 xsheet27&28opt2.dgn

USER NAME = mendezpj
 PLOT SCALE = 20.0000' / IN.
 PLOT DATE = 3/25/2011

DESIGNED -
 DRAWN -
 CHECKED -
 DATE -

REVISED -
 REVISED -
 REVISED -
 REVISED -

**STATE OF ILLINOIS
 DEPARTMENT OF TRANSPORTATION**

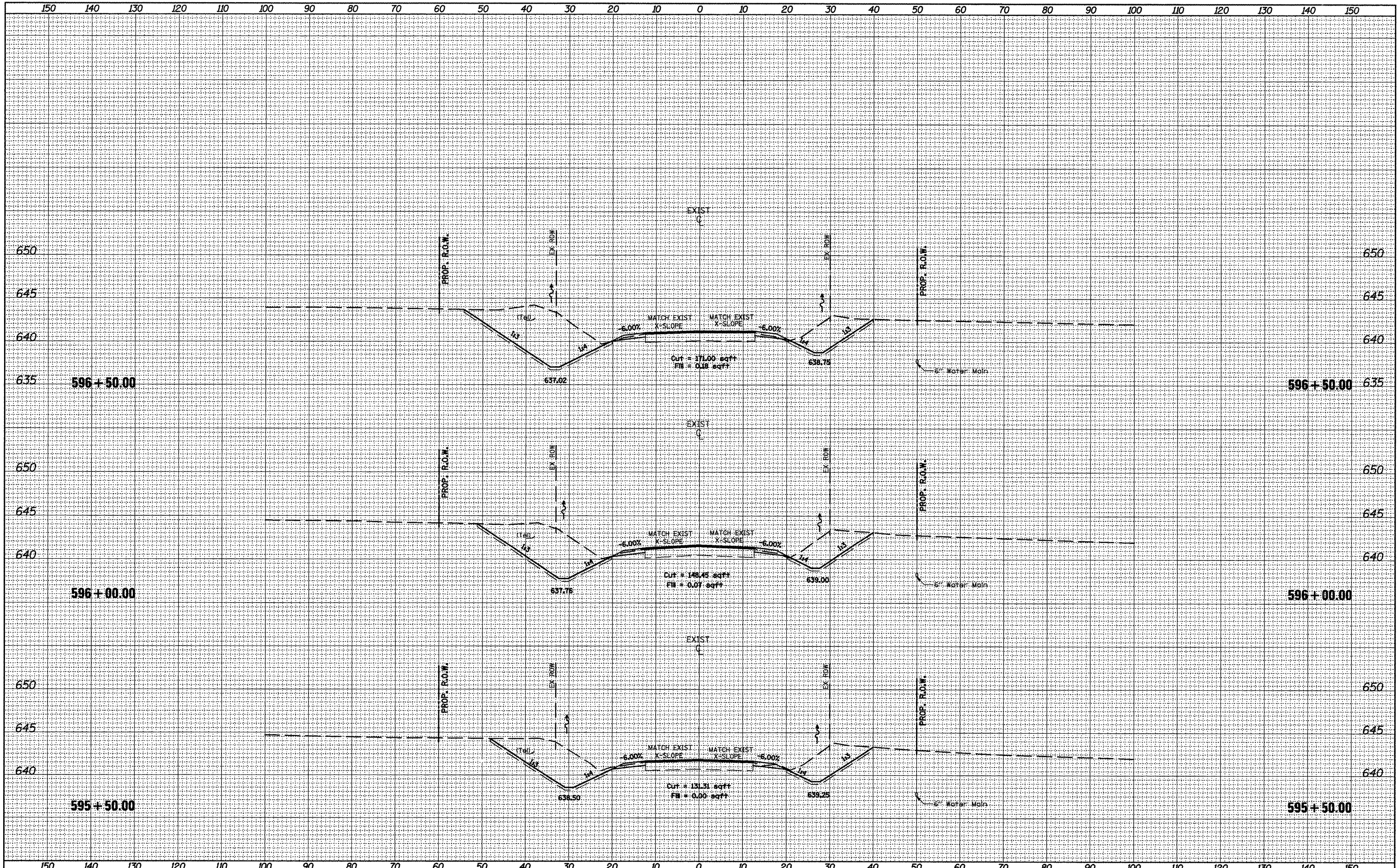
CROSS SECTIONS

SCALE: SHEET NO. OF SHEETS STA. 594+00.00 TO STA. 595+00.00

F.A.P. RTE. 685	SECTION ..	COUNTY .	TOTAL SHEETS 329	SHEET NO. 317
CONTRACT NO. 68599			ILLINOIS FED. AID PROJECT	

SURVEY
 CHECKED BY
 PLOTTED
 TEMPLATE
 NOTE BOOK
 AREAS
 AREAS CHECKED

SURVEY
 CHECKED BY
 PLOTTED
 TEMPLATE
 NOTE BOOK
 AREAS
 AREAS CHECKED



FILE NAME =
 xsheet27&28opt2.dgn

USER NAME = mendezpj
 PLOT SCALE = 20.0000' / IN.
 PLOT DATE = 3/25/2011

DESIGNED -	REVISED -
DRAWN -	REVISED -
CHECKED -	REVISED -
DATE -	REVISED -

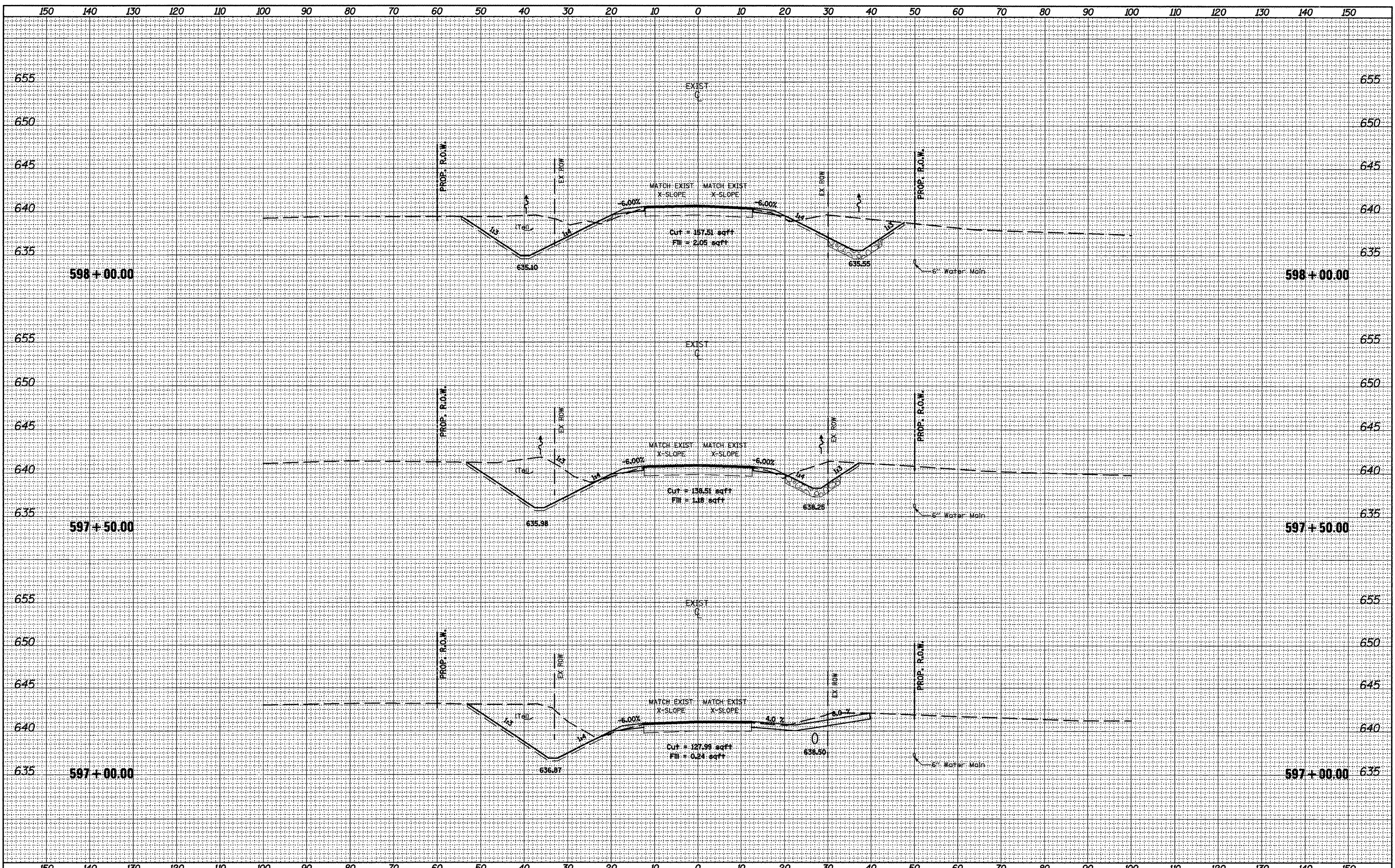
STATE OF ILLINOIS
DEPARTMENT OF TRANSPORTATION

CROSS SECTIONS
 SCALE: SHEET NO. OF SHEETS STA. 595+50.00 TO STA. 596+50.00

F.A.P. RTE. 685	SECTION ..	COUNTY ..	TOTAL SHEETS 329	SHEET NO. 318
CONTRACT NO. 68599			ILLINOIS FED. AID PROJECT	

SURVEY NO. _____
 SURVEY DATE _____
 SURVEY AREA _____
 SURVEY METHOD _____
 SURVEY STATUS _____
 SURVEY CHECKED _____

SURVEY NO. _____
 SURVEY DATE _____
 SURVEY AREA _____
 SURVEY METHOD _____
 SURVEY STATUS _____
 SURVEY CHECKED _____



FILE NAME = xeheet27&28opt2.dgn
 USER NAME = crespole
 PLOT SCALE = 28.0000' / IN.
 PLOT DATE = 4/8/2011

DESIGNED -	REVISED -
DRAWN -	REVISED -
CHECKED -	REVISED -
DATE -	REVISED -

STATE OF ILLINOIS
DEPARTMENT OF TRANSPORTATION

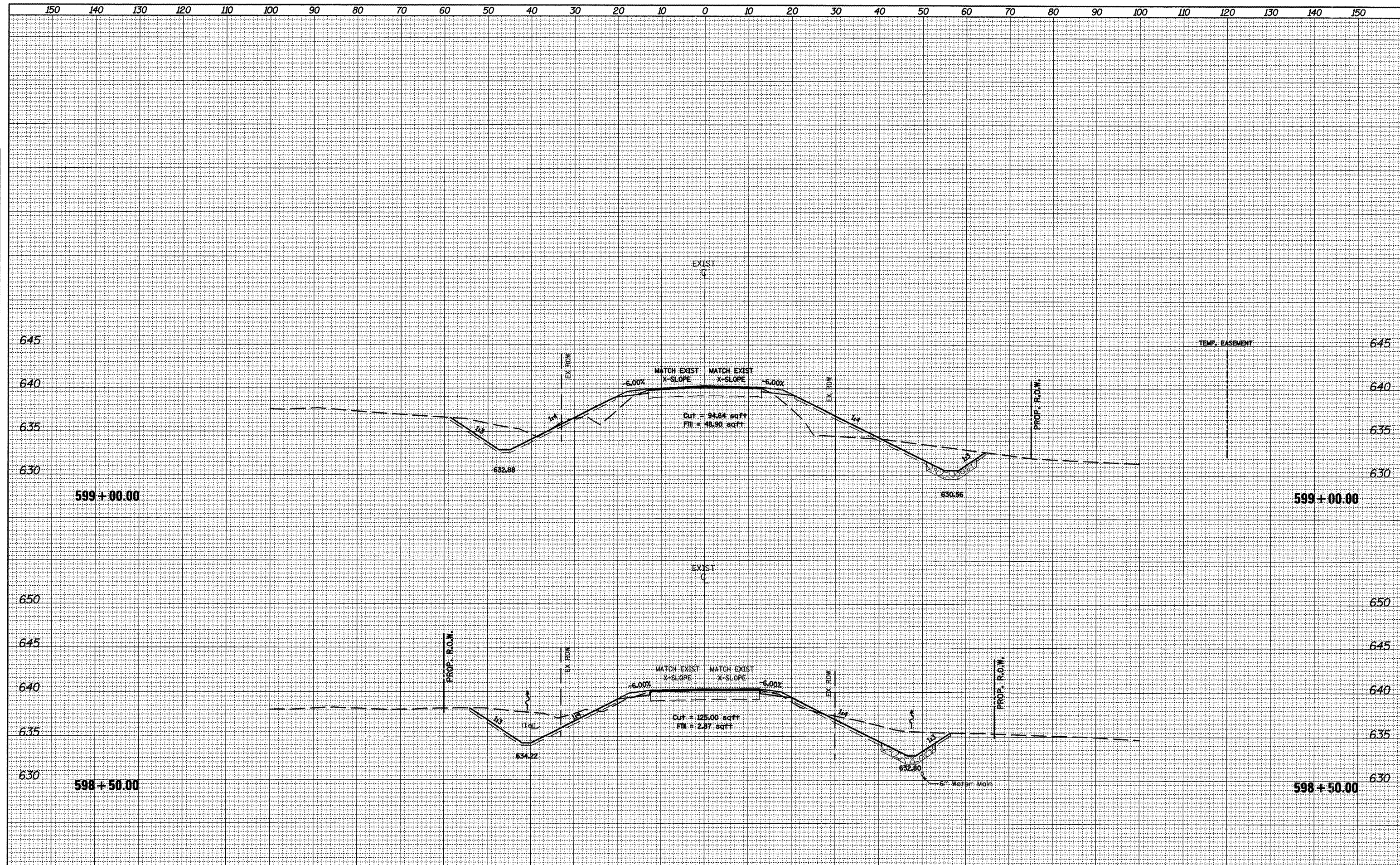
CROSS SECTIONS
 SCALE: _____ SHEET NO. _____ OF _____ SHEETS STA. 597+00.00 TO STA. 598+00.00

F.A.P. RTE. 685	SECTION **	COUNTY *	TOTAL SHEETS 329	SHEET NO. 319
CONTRACT NO. 68599			ILLINOIS FED. AID PROJECT	

(37.38)RS-3.39RS-5(38) * Fulton, McDonough

SURVEY NO. _____
 SURVEY DATE _____
 SURVEY BY _____
 CHECKED BY _____
 DATE _____

SURVEY NO. _____
 SURVEY DATE _____
 SURVEY BY _____
 CHECKED BY _____
 DATE _____



FILE NAME = xsheet27828opt12.dgn
 USER NAME = mendezp.j
 PLOT SCALE = 28,0000' / IN.
 PLOT DATE = 3/25/2011

DESIGNED -
 DRAWN -
 CHECKED -
 DATE -

REVISED -
 REVISED -
 REVISED -
 REVISED -

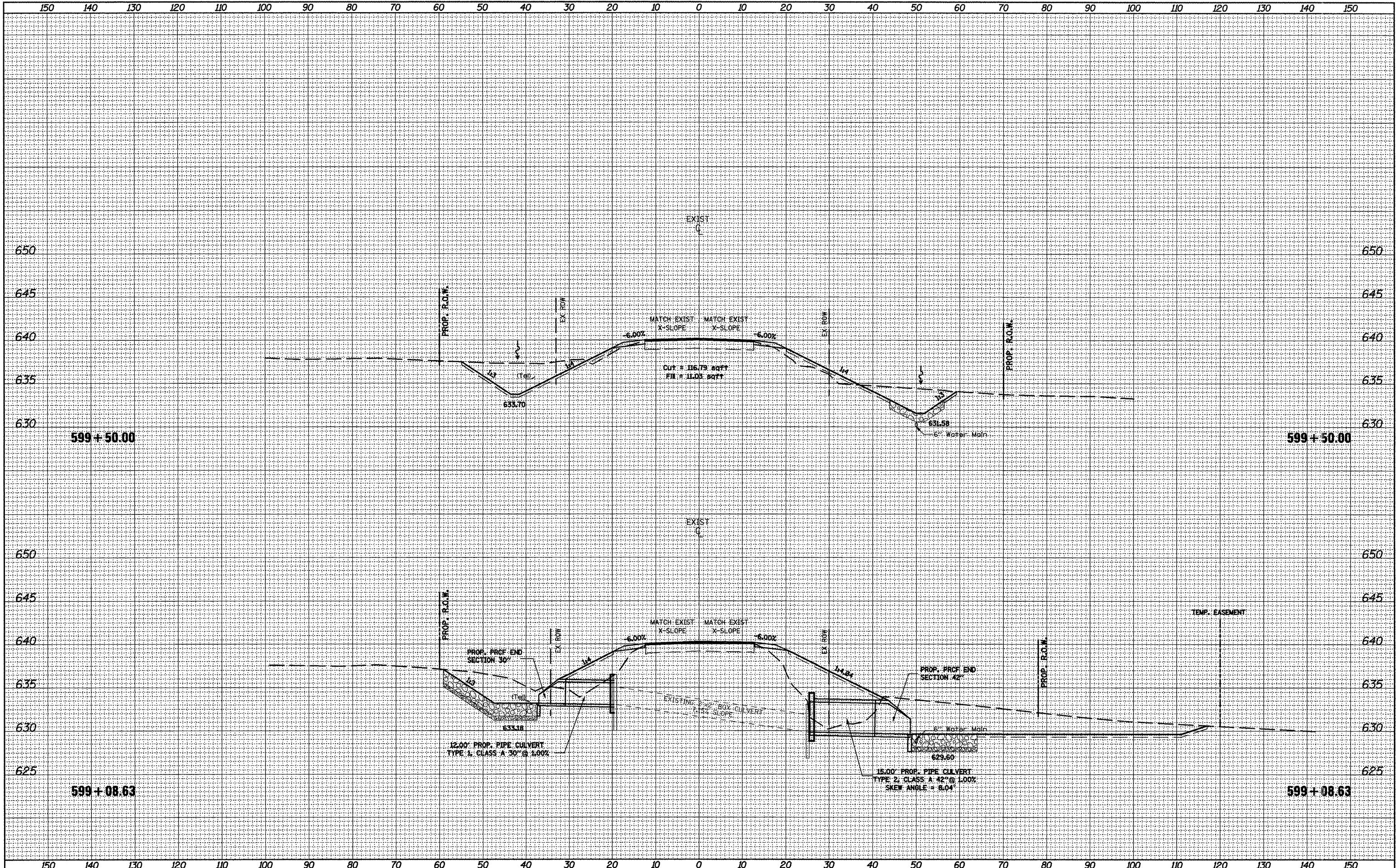
STATE OF ILLINOIS
DEPARTMENT OF TRANSPORTATION

CROSS SECTIONS
 SCALE: SHEET NO. OF SHEETS STA. 598+50.00 TO STA. 599+00.00

F.A.P. RTE. 685	SECTION **	COUNTY *	TOTAL SHEETS 329	SHEET NO. 320
			CONTRACT NO. 68599	
ILLINOIS FED. AID PROJECT				

SURVEY NO. _____
 SURVEY DATE _____
 SURVEYOR _____
 CHECKED BY _____
 DATE _____
 PROJECT NO. _____
 SHEET NO. _____

SURVEY NO. _____
 SURVEY DATE _____
 SURVEYOR _____
 CHECKED BY _____
 DATE _____
 PROJECT NO. _____
 SHEET NO. _____



FILE NAME = xsheet27&28opt2.dgn
 USER NAME = mendezpj
 PLOT SCALE = 20.0000' / IN.
 PLOT DATE = 3/25/2011

DESIGNED -	REVISED -
DRAWN -	REVISED -
CHECKED -	REVISED -
DATE -	REVISED -

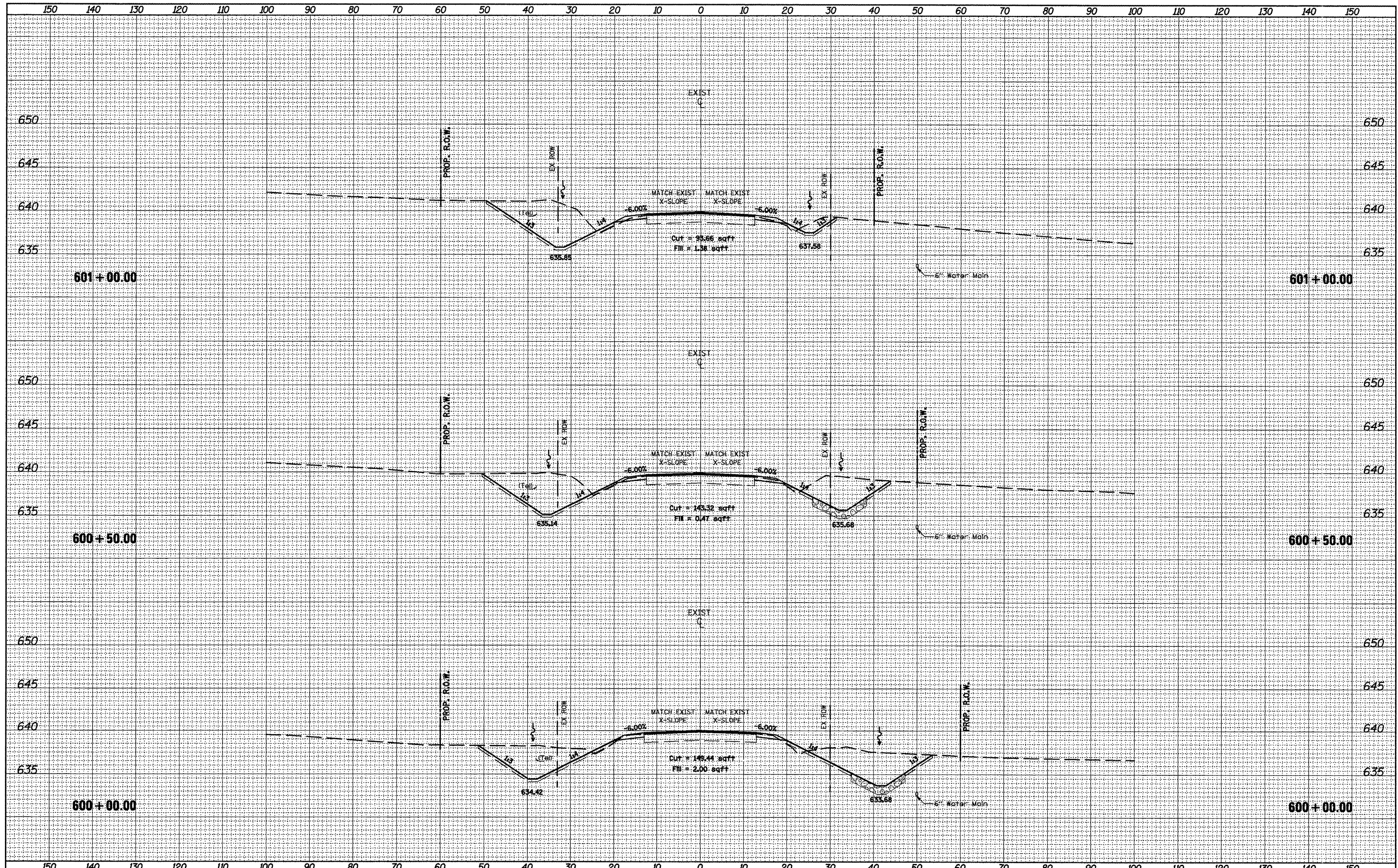
STATE OF ILLINOIS
DEPARTMENT OF TRANSPORTATION

SCALE:	SHEET NO. OF SHEETS	STA. 599+08.63 TO STA. 599+50.00
--------	---------------------	----------------------------------

F.A.P. RTE. 685	SECTION **	COUNTY *	TOTAL SHEETS 329	SHEET NO. 321
CONTRACT NO. 68599				

SURVEYED
 SURVEY
 NOTE BOOK
 NO.

SURVEYED
 SURVEY
 NOTE BOOK
 NO.



FILE NAME =
 xsheet27828opt2.dgn

USER NAME = mendezp_j	DESIGNED -	REVISED -
PLOT SCALE = 20.0000' / IN.	DRAWN -	REVISED -
PLOT DATE = 3/25/2011	CHECKED -	REVISED -
	DATE -	REVISED -

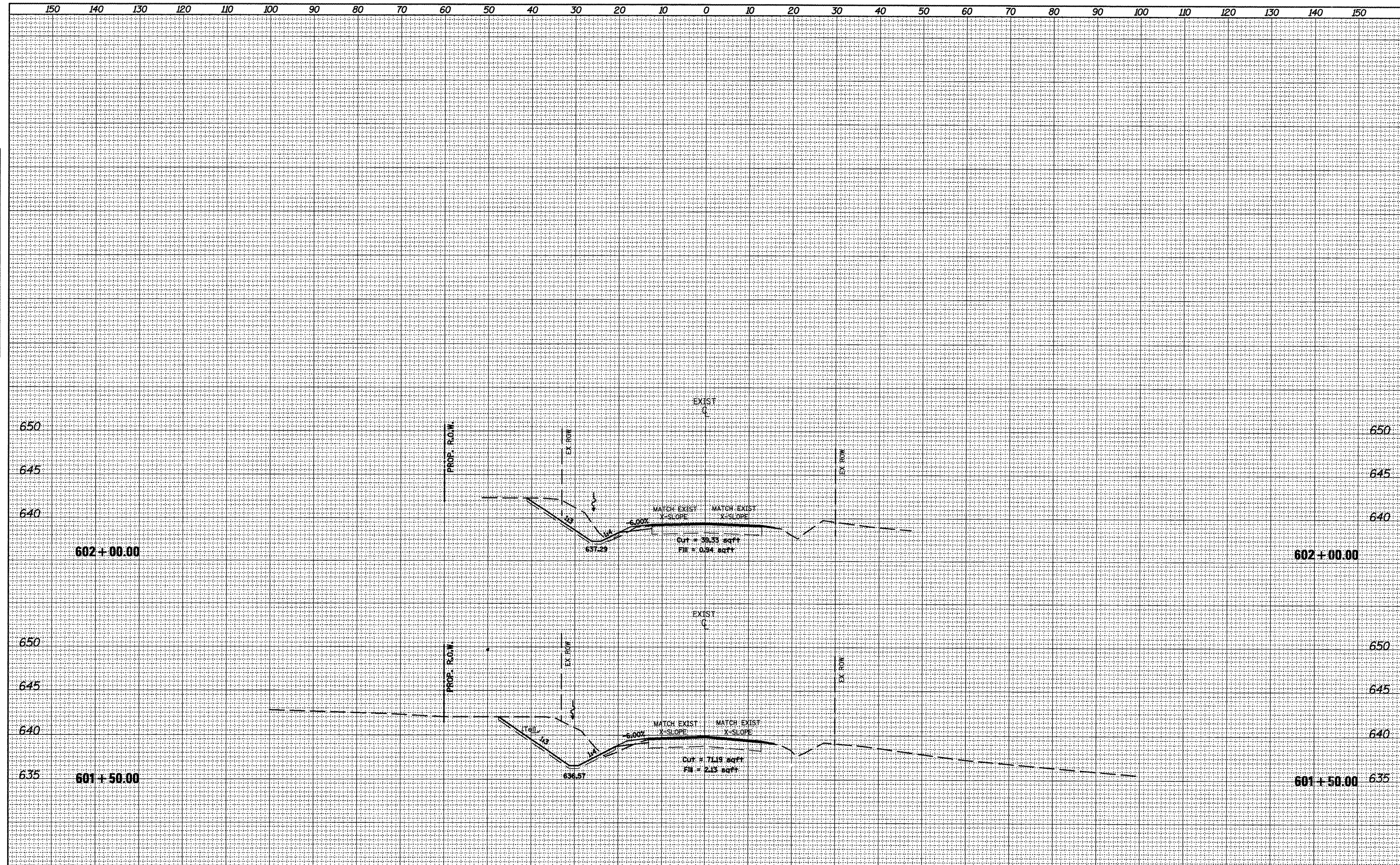
STATE OF ILLINOIS
DEPARTMENT OF TRANSPORTATION

SCALE:	SHEET NO. OF SHEETS	STA. 600+00.00 TO STA. 601+00.00
--------	---------------------	----------------------------------

F.A.P. RTE. 685	SECTION **	COUNTY *	TOTAL SHEETS 329	SHEET NO. 322
CONTRACT NO. 68599				
ILLINOIS FED. AID PROJECT				

SURVEY NO. _____
 SURVEY DATE _____
 SURVEY AREA _____
 SURVEY METHOD _____
 SURVEY INSTRUMENT _____
 SURVEY TECHNICIAN _____
 SURVEY CHECKER _____
 SURVEY APPROVER _____

SURVEY NO. _____
 SURVEY DATE _____
 SURVEY AREA _____
 SURVEY METHOD _____
 SURVEY INSTRUMENT _____
 SURVEY TECHNICIAN _____
 SURVEY CHECKER _____
 SURVEY APPROVER _____



FILE NAME = xsheet27828opt12.dgn
 USER NAME = mendezpj
 PLOT SCALE = 20,0000 ' / IN.
 PLOT DATE = 3/25/2011

DESIGNED -
 DRAWN -
 CHECKED -
 DATE -

REVISED -
 REVISED -
 REVISED -
 REVISED -

STATE OF ILLINOIS
DEPARTMENT OF TRANSPORTATION

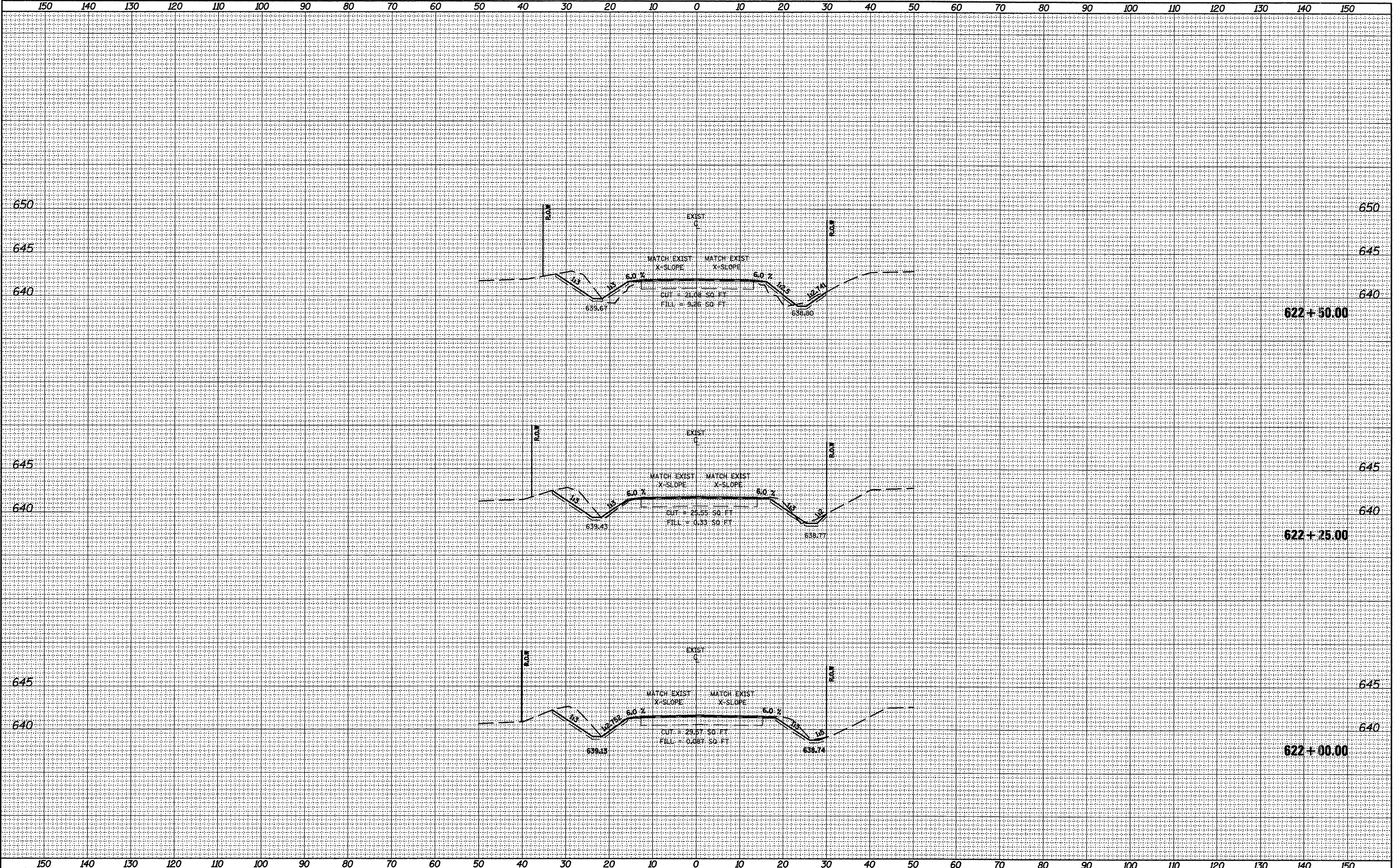
CROSS SECTIONS
 SCALE: SHEET NO. OF SHEETS STA. 601+50.00 TO STA. 602+00.00

F.A.P. RTE. 685	SECTION **	COUNTY *	TOTAL SHEETS 329	SHEET NO. 323
CONTRACT NO. 68599				

ILLINOIS FED. AID PROJECT

SURVEY PLOTTED
 NOTE BOOK TEMPLATE
 AREAS CHECKED

SURVEY PLOTTED
 NOTE BOOK TEMPLATE
 AREAS CHECKED



FILE NAME =
 xsheet27828opt2.dgn

USER NAME = mendezej
 PLOT SCALE = 28.0000' / IN.
 PLOT DATE = 3/25/2011

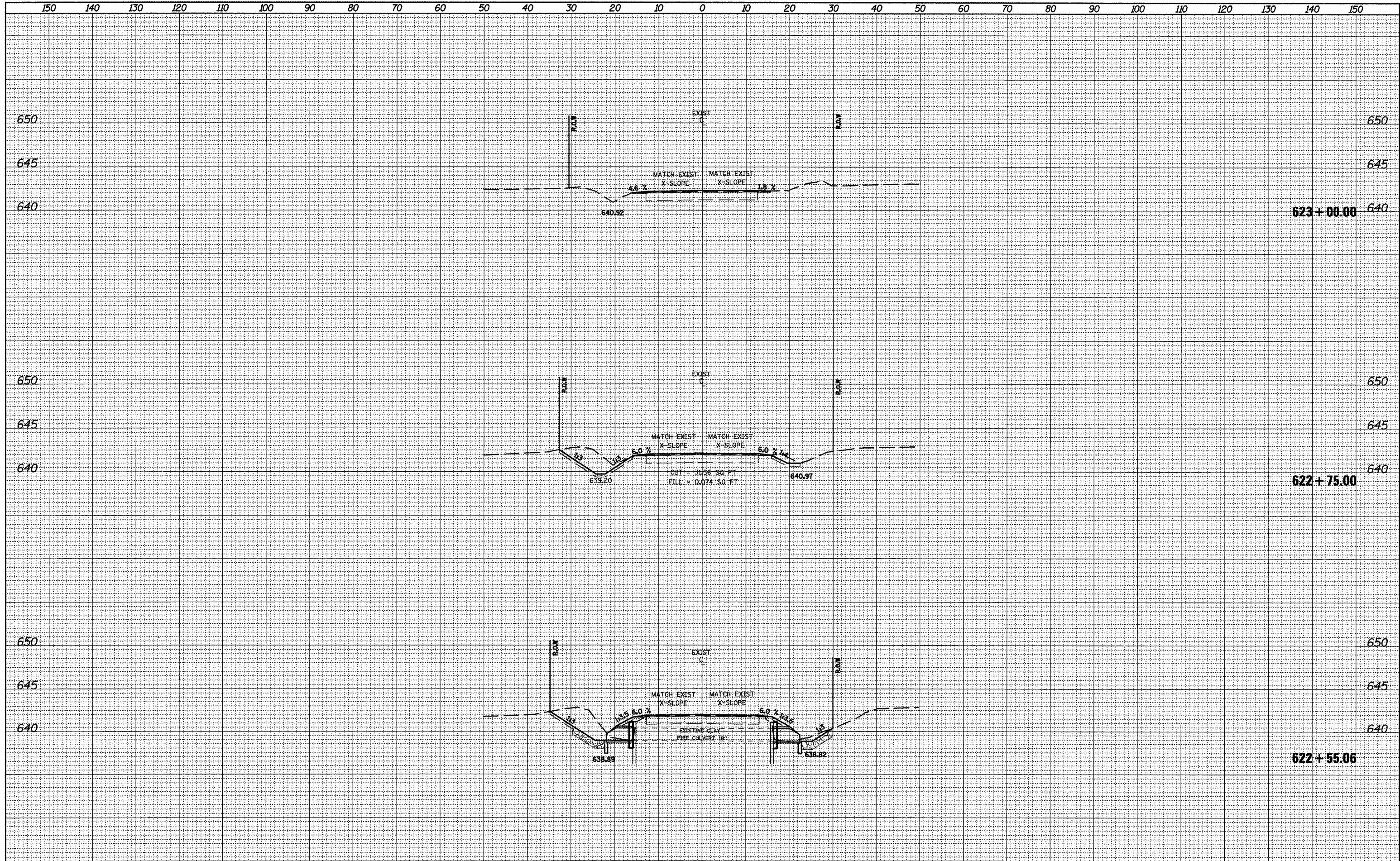
DESIGNED -	REVISED -
DRAWN -	REVISED -
CHECKED -	REVISED -
DATE -	REVISED -

**STATE OF ILLINOIS
 DEPARTMENT OF TRANSPORTATION**

CROSS SECTIONS
 SCALE: SHEET NO. OF SHEETS STA. 622+00.00 TO STA. 622+50.00

F.A.P. RTE. 685	SECTION **	COUNTY *	TOTAL SHEETS 329	SHEET NO. 324
CONTRACT NO. 68599			ILLINOIS FED. AID PROJECT	

** (37 30)RS-3 3985-5(30)T * Fulton, McDonough



SURVEYED	
SYMBOL	
NOTE BOOK	
NO.	
TEMPLATE	
AREAS	
CHECKED	

SURVEYED	
SYMBOL	
NOTE BOOK	
NO.	
TEMPLATE	
AREAS	
CHECKED	

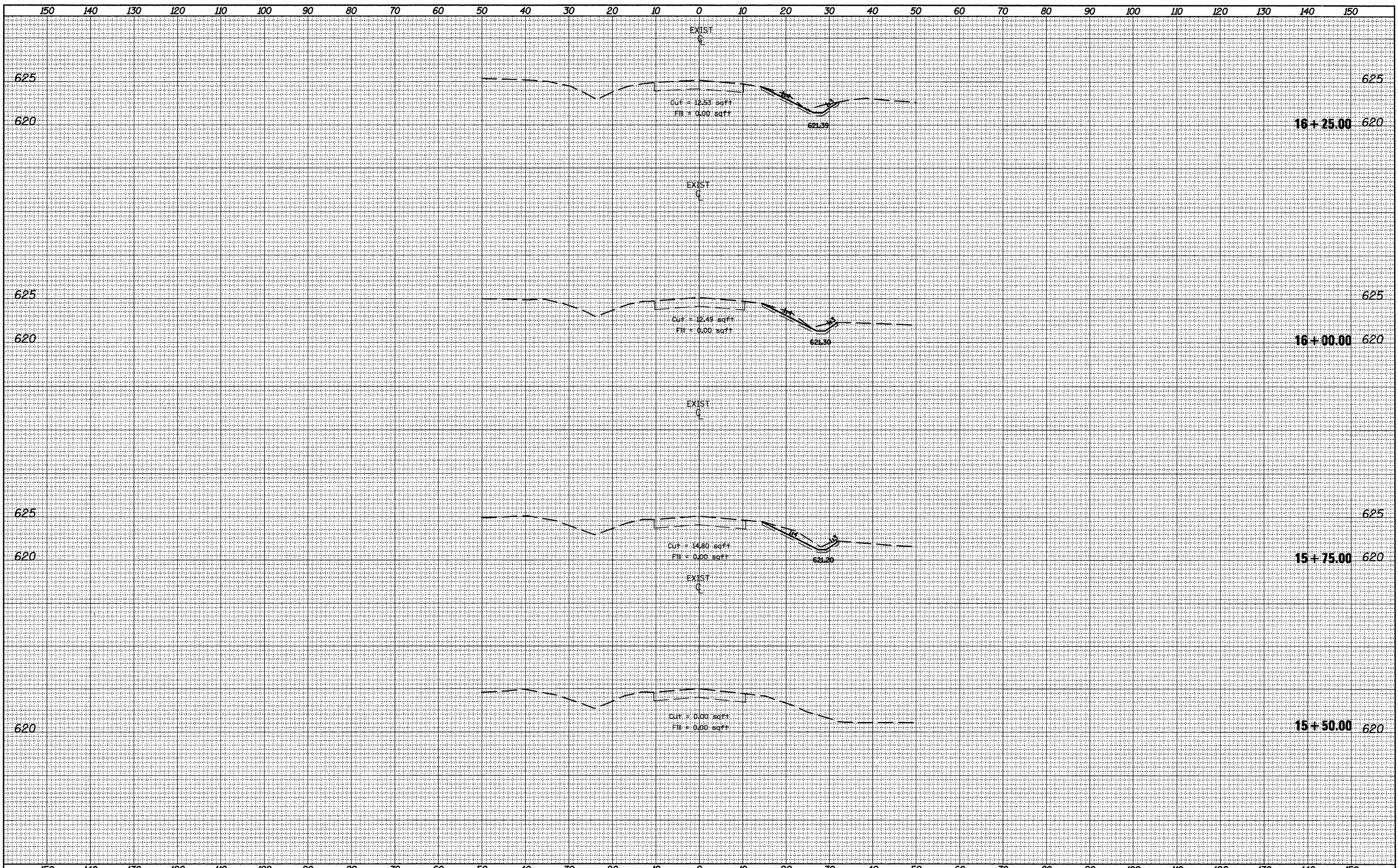
FILE NAME = s\sheet27&28opt2.dgn	USER NAME = mendezpj	DESIGNED -	REVISED -
		DRAWN -	REVISED -
		CHECKED -	REVISED -
		DATE -	REVISED -

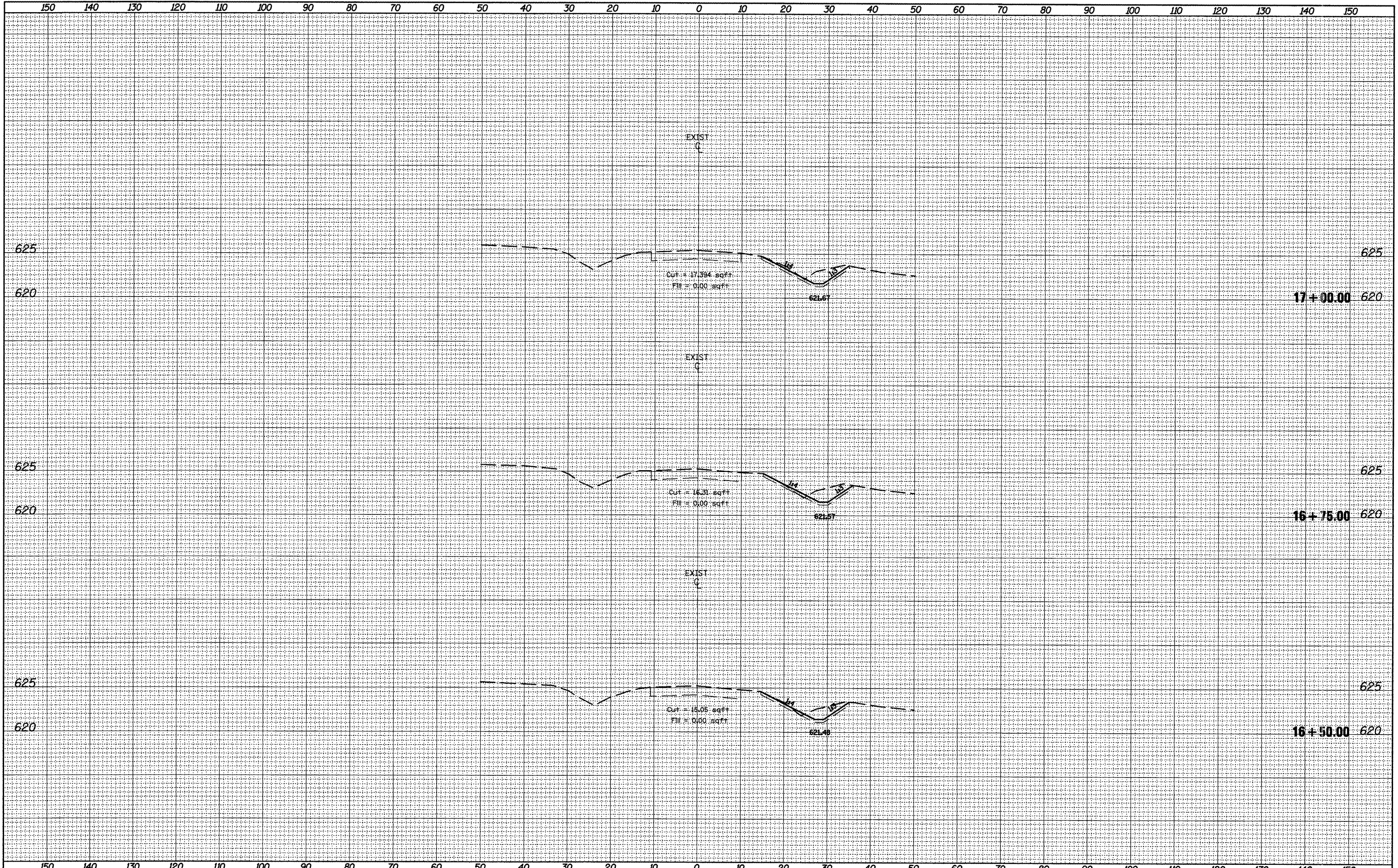
**STATE OF ILLINOIS
DEPARTMENT OF TRANSPORTATION**

CROSS SECTIONS			
SCALE:	SHEET NO.	OF SHEETS	STA. 622+55.06 TO STA. 623+00.00

F.A.P. RTE.	SECTION	COUNTY	TOTAL SHEETS	SHEET NO.
685	..	.	329	325
CONTRACT NO. 68599			ILLINOIS FED. AID PROJECT	

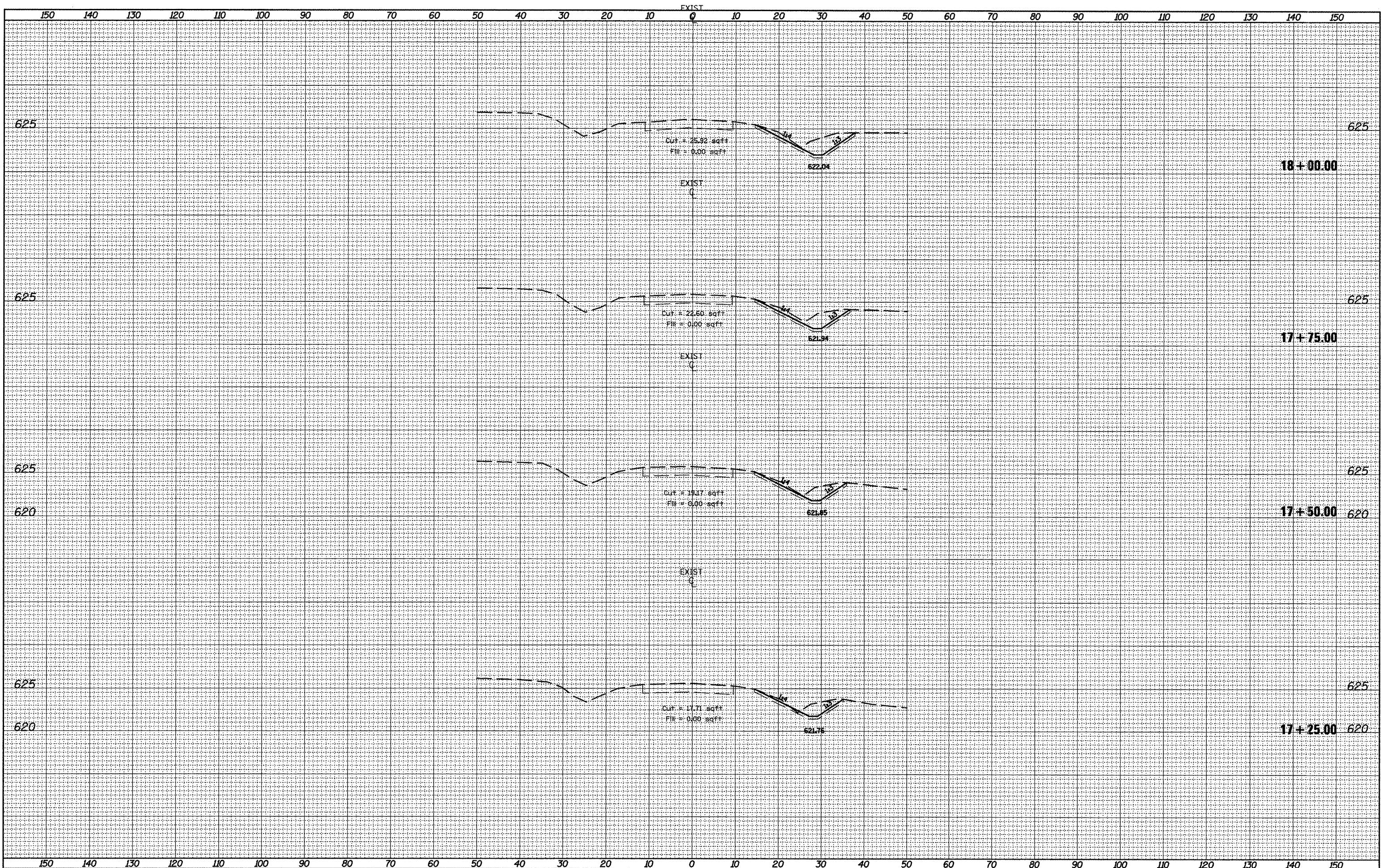
SURVEYED PLOTTED
 SURVEY PLOTTED
 NOTE BOOK TEMPLATE
 AREAS AREAS
 CHECKED CHECKED
 No. No.





SURVEYED
 SURVEY
 PLOTTED
 TEMPLATE
 NOTE BOOK
 AREAS
 CHECKED
 NO.

SURVEYED
 SURVEY
 PLOTTED
 TEMPLATE
 NOTE BOOK
 AREAS
 CHECKED
 NO.



FILE NAME =
 xssheet-culvert6&7.dgn

USER NAME = mendezpj
 PLOT SCALE = 28,0000' / IN.
 PLOT DATE = 3/25/2011

DESIGNED -	REVISED -
DRAWN -	REVISED -
CHECKED -	REVISED -
DATE -	REVISED -

STATE OF ILLINOIS
DEPARTMENT OF TRANSPORTATION

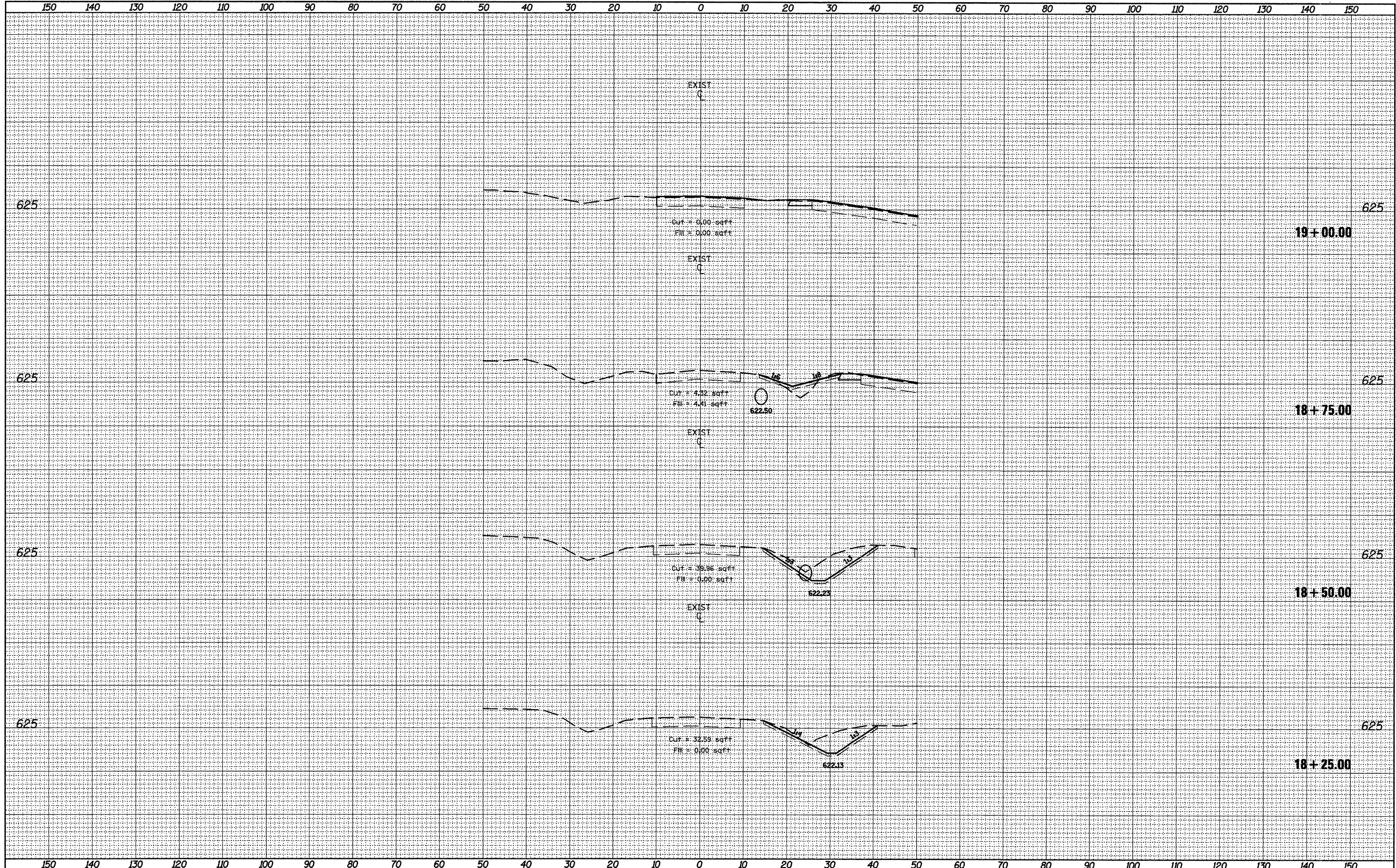
CROSS SECTIONS - CH 15
 SCALE: SHEET NO. OF SHEETS STA. 17+25.00 TO STA. 18+00.00

F.A.P. RTE. 685	SECTION **	COUNTY *	TOTAL SHEETS 329	SHEET NO. 328
CONTRACT NO. 68599			ILLINOIS FED. AID PROJECT	

** (37-301RS-3-39RS-5+381) Fulton, McDonough

SURVEYED
 SURVEY
 NOTE BOOK
 NO.

SURVEYED
 SURVEY
 NOTE BOOK
 NO.



FILE NAME =
 USER NAME = merdezpj
 PLOT SCALE = 20.0000' / IN.
 PLOT DATE = 3/25/2011

DESIGNED -	REVISED -
DRAWN -	REVISED -
CHECKED -	REVISED -
DATE -	REVISED -

STATE OF ILLINOIS
DEPARTMENT OF TRANSPORTATION

CROSS SECTIONS - CH 15
 SCALE: SHEET NO. OF SHEETS STA. 18+25.00 TO STA. 19+00.00

F.A.P. RTE. 685	SECTION **	COUNTY *	TOTAL SHEETS 329	SHEET NO. 329
			CONTRACT NO. 68599	
ILLINOIS FED. AID PROJECT				