

STATE OF ILLINOIS  
DEPARTMENT OF TRANSPORTATION  
DIVISION OF HIGHWAYS

**PROPOSED  
HIGHWAY PLANS**

FAI ROUTE 74 (I-74)  
SECTION HSIP FY2011-4  
PROJECT HSIP-074-6(157)208  
HIGHWAY SAFETY IMPROVEMENTS  
VERMILION COUNTY  
E. OF OAKWOOD TO SALT FORK VERMILION RIVER

C-95-003-11

F.A.I. RTE.	SECTION	COUNTY	TOTAL SHEETS	SHEET NO.
74	HSIP FY2011-4	VERMILION	88	1
		ILLINOIS	CONTRACT NO. 70910	

FOR INDEX OF SHEETS, SEE SHEET NO. 2  
FOR SUMMARY OF QUANTITIES, SEE SHEET NO. 3

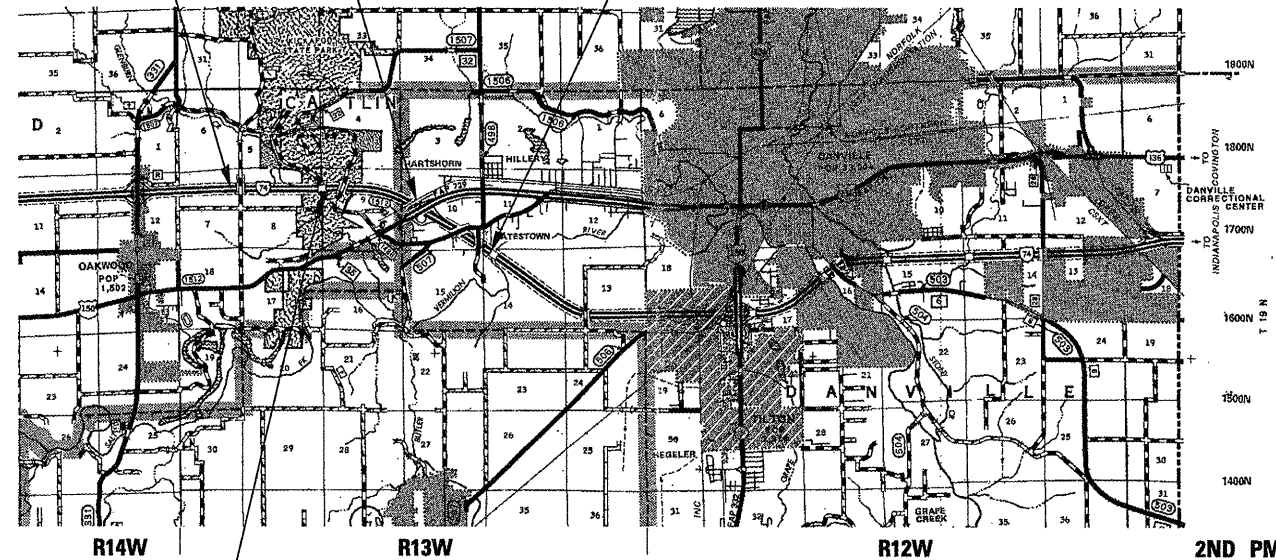
DESIGN DESIGNATION  
INTERSTATE

CURRENT TRAFFIC DATA  
F.A.I. 74  
SPEED LIMIT: 65 MPH  
ADT = 24,100 (2009)

STATION EQUATION:  
STA. 1686 + 90.73 (BK) =  
STA. 1687 + 00.00 (AH)

PROJECT BEGINS  
STA. 1575 + 00.00

PROJECT ENDS  
STA. 1751 + 00.00

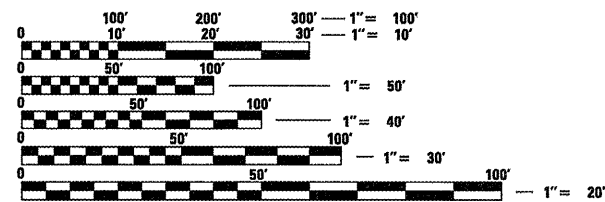


STATION EQUATION:  
STA. 1625 + 83.44 (BK) =  
STA. 1626 + 00.00 (AH)

LOCATION MAP



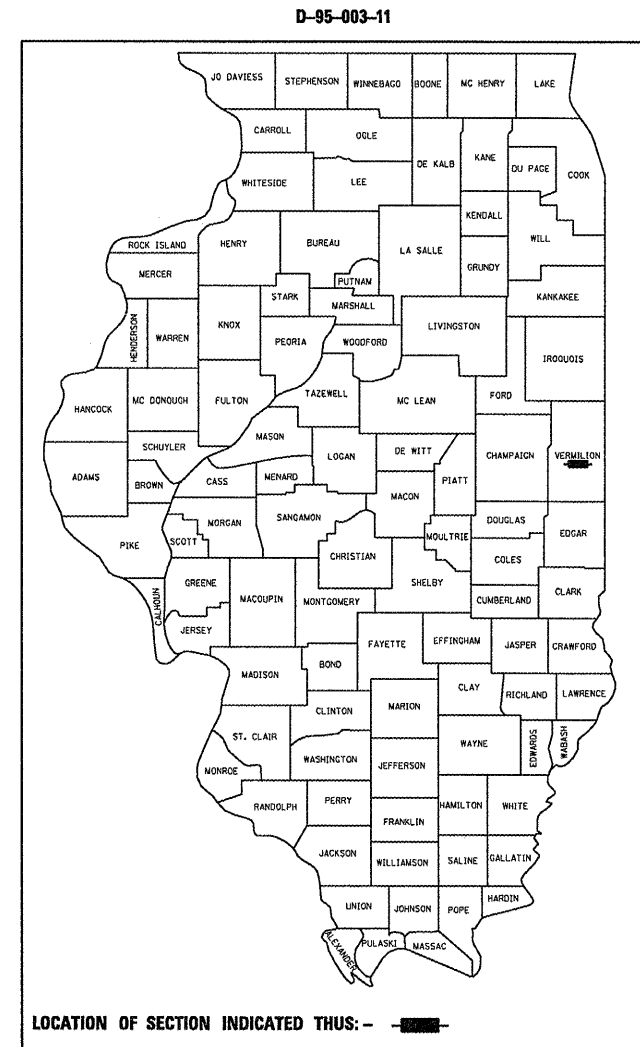
GROSS LENGTH = 17,600.00 FT. = 3.330 MILE  
NET LENGTH = 17,600.00 FT. = 3.330 MILE



FULL SIZE PLANS HAVE BEEN PREPARED USING STANDARD ENGINEERING SCALES. REDUCED SIZED PLANS WILL NOT CONFORM TO STANDARD SCALES. IN MAKING MEASUREMENTS ON REDUCED PLANS, THE ABOVE SCALES MAY BE USED.

J.U.L.I.E.  
JOINT UTILITY LOCATION INFORMATION FOR EXCAVATION  
1-800-892-0123  
OR 811  
OAKWOOD, DANVILLE TOWNSHIPS

PROJECT ENGINEER: JASON STULTS  
CONSULTANT LIAISON: RUSTIN KEYS  
DISTRICT 5 PHONE NUMBER: (217) 465-4181  
CONTRACT NO. 70910



LOCATION OF SECTION INDICATED THIS: - - -

STATE OF ILLINOIS  
DEPARTMENT OF TRANSPORTATION  
DIVISION OF HIGHWAYS

SUBMITTED 3/24 20 11  
Deputy Director of Highways, Region Engineer  
May 13 20 11  
acting Engineer of Design and Environment  
May 13 20 11  
Director of Highways, Chief Engineer

BLANK, WESSELINK, COOK & ASSOCIATES  
ENGINEERS - CONSULTANTS  
DECATUR, ILLINOIS



Charles W. Guthrie, Jr.  
CHARLES W. GUTHRIE, JR., P.E.  
DATE March 23 20 11  
EXPIRES NOVEMBER 30, 2011

PRINTED BY THE AUTHORITY  
OF THE STATE OF ILLINOIS