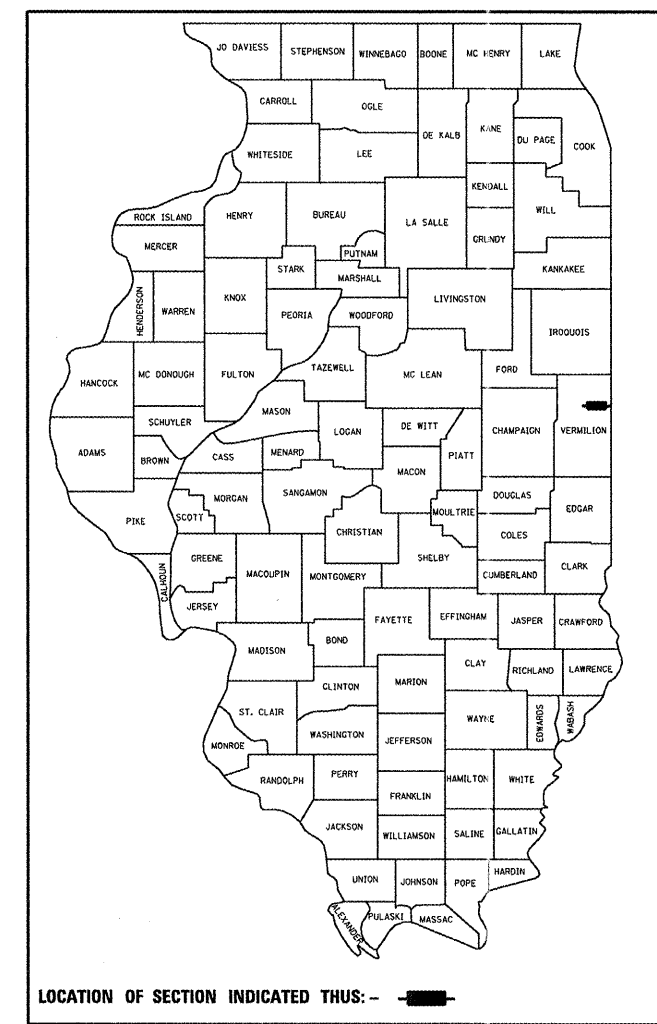


F.A.P. RTE.	SECTION	COUNTY	TOTAL SHEETS	SHEET NO.
711		VERMILION	10	1
		ILLINOIS	CONTRACT NO. 70920	

*POSTING MITIGATION FY2011-3

D-95-017-11



STATE OF ILLINOIS
DEPARTMENT OF TRANSPORTATION
DIVISION OF HIGHWAYS

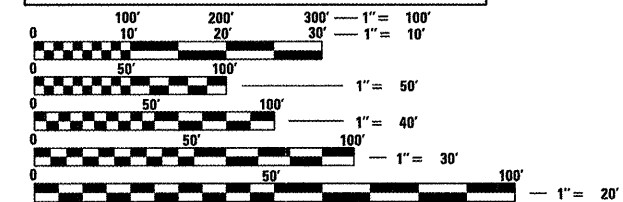
**PROPOSED
HIGHWAY PLANS**

F.A.P. ROUTE 711 (IL 119)
SECTION: POSTING MITIGATION FY2011-3
PROJECT F-0711(013)
VERMILION COUNTY
PPC DECK BEAM BRACING ON S.N. 092-0065
OVER NORTH FORK VERMILION RIVER
2.0 MILES EAST OF IL 1
C-95-017-11

FOR INDEX OF SHEETS, SEE SHEET NO. 2
FOR SUMMARY OF QUANTITIES, SEE SHEET NO. 3

CURRENT ADT / DESIGN ADT
CURRENT ADT: 1,900 (2009)

DESIGN DESIGNATION
N/A
SOUTH ROSS TOWNSHIP

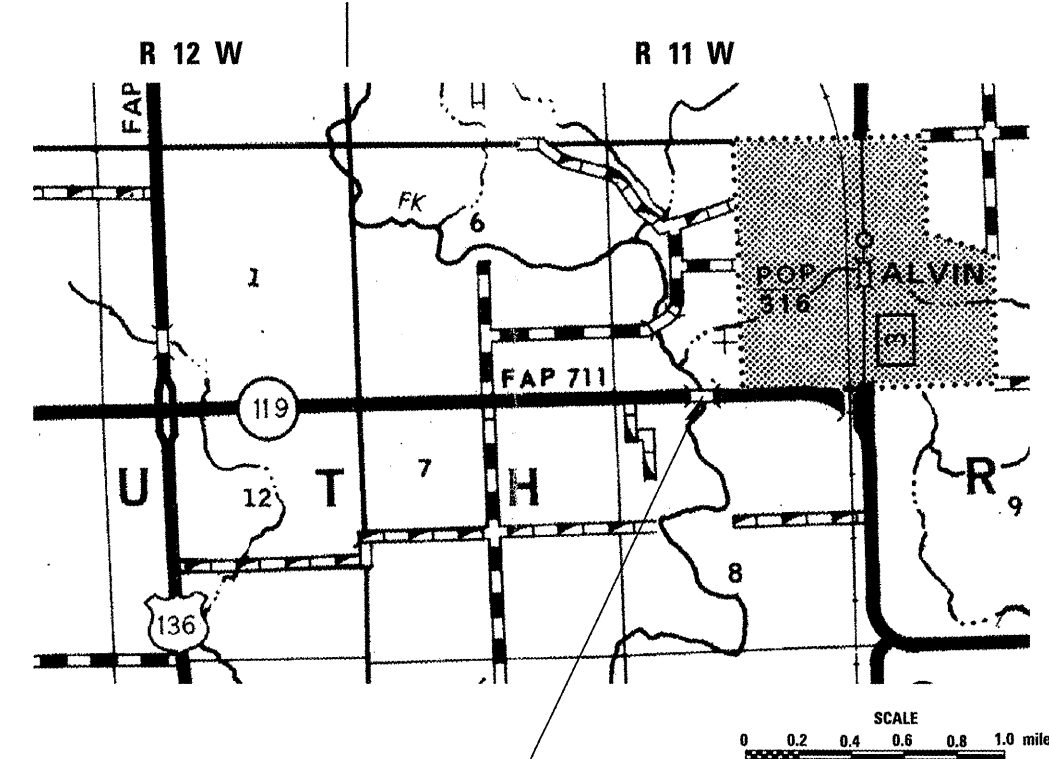


FULL SIZE PLANS HAVE BEEN PREPARED USING STANDARD ENGINEERING SCALES. REDUCED SIZED PLANS WILL NOT CONFORM TO STANDARD SCALES. IN MAKING MEASUREMENTS ON REDUCED PLANS, THE ABOVE SCALES MAY BE USED.

J.U.L.I.E.
JOINT UTILITY LOCATION INFORMATION FOR EXCAVATION
1-800-892-0123
OR 811

PROJECT ENGINEER: TIM BRANDENBURG
TELEPHONE: 217-465-4181

CONTRACT NO. 70920



SECTION POSTING MITIGATION FY2011-3

S.N. 092-0065
STA. 730 + 96.00

GROSS LENGTH = 215.00 FT. = 0.041 MILE
NET LENGTH = 215.00 FT. = 0.041 MILE

STATE OF ILLINOIS
DEPARTMENT OF TRANSPORTATION
DIVISION OF HIGHWAYS

SUBMITTED 3/2 20 11

Justin K. Cooney
DEPUTY DIRECTOR OF HIGHWAYS, REGION 3 ENGINEER

May 13 20 11
Scott E. Stitt, P.E.
Acting ENGINEER OF DESIGN AND ENVIRONMENT

May 13 20 11
Christine M. Ressler
DIRECTOR OF HIGHWAYS, CHIEF ENGINEER

**PRINTED BY THE AUTHORITY
OF THE STATE OF ILLINOIS**