

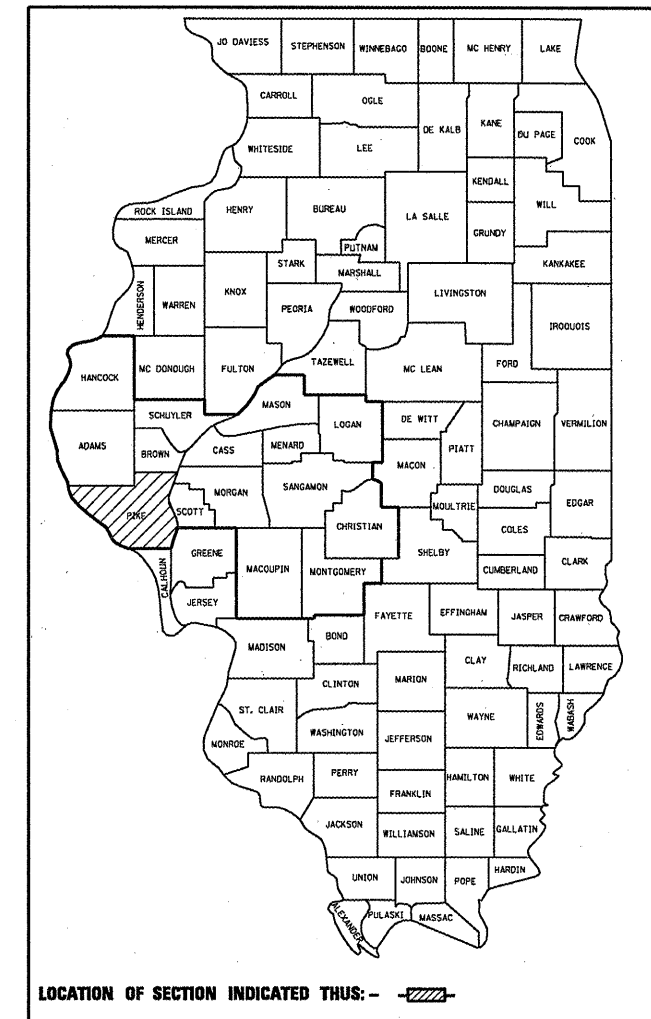
STATE OF ILLINOIS
DEPARTMENT OF TRANSPORTATION
DIVISION OF HIGHWAYS

PROPOSED
HIGHWAY PLANS

ROUTE: VARIOUS
SECTION: D6 GUARDRAIL END REPL 2011-2
PROJECT HSIP-0005(849)
COUNTY: PIKE CO.

F.A.P. RTE.	SECTION	COUNTY	TOTAL SHEETS	SHEET NO.
VAR.	**	*	17	1
		ILLINOIS	CONTRACT NO. 72E16	
** D6 GUARDRAIL END REPL 2011-2			* PIKE CO.	

D-96-037-11

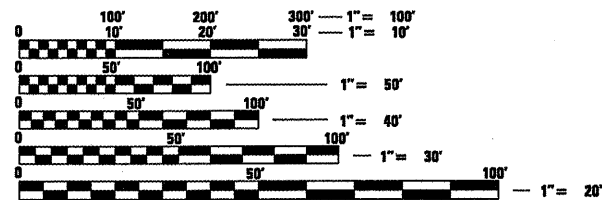


INDEX OF SHEETS

- 1 COVER SHEET
- 2 GENERAL NOTES
- 3 SUMMARY OF QUANTITIES
- 4,5 SCHEDULES OF QUANTITIES
- 6,7 GUARDRAIL LOCATION SHEETS
- 8 - 13 GUARDRAIL DETAIL SHEETS
- 14 - 17 EXISTING GUARDRAIL MODIFICATION DETAIL SHEETS

HIGHWAY STANDARDS

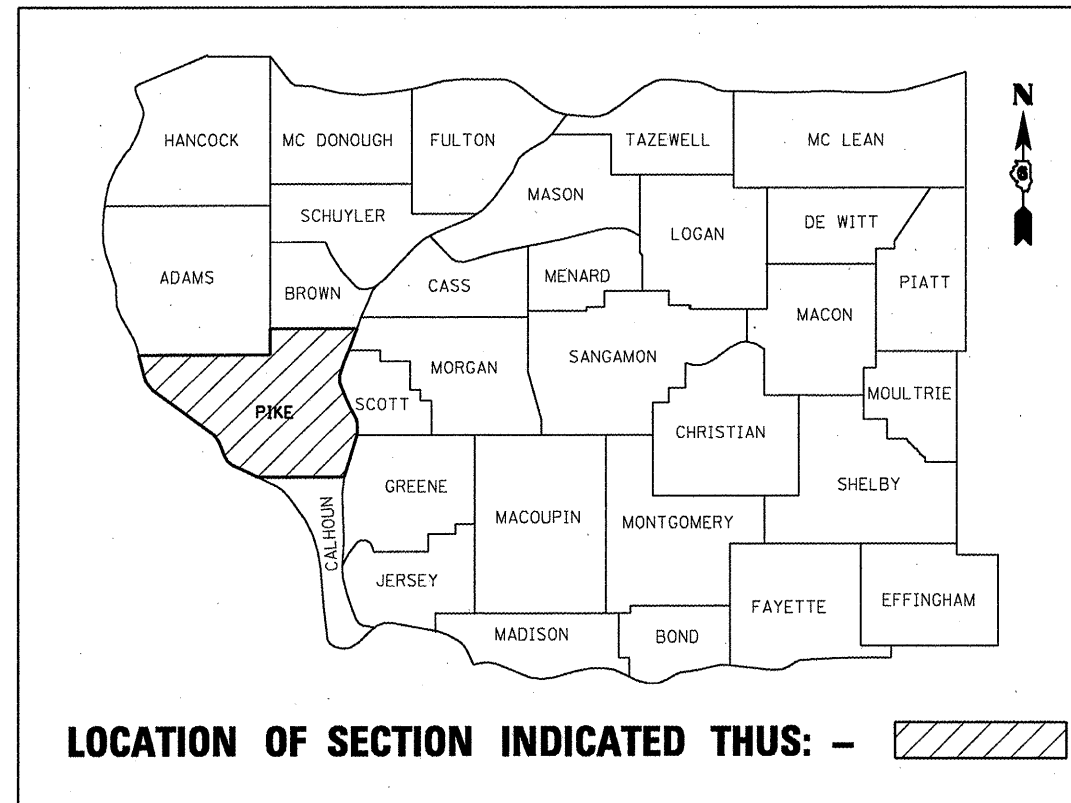
000001-06	631031-09	701006-03
630001-09	635006-03	701201-04
630301-05	635011-02	701901-01



FULL SIZE PLANS HAVE BEEN PREPARED USING STANDARD ENGINEERING SCALES. REDUCED SIZED PLANS WILL NOT CONFORM TO STANDARD SCALES. IN MAKING MEASUREMENTS ON REDUCED PLANS, THE ABOVE SCALES MAY BE USED.

J.U.L.I.E.
 JOINT UTILITY LOCATION INFORMATION FOR EXCAVATION
 1-800-892-0123
 OR 811

C-96-037-11



LOCATION MAP

PROJECT ENGINEER: JEFF MYERS (217) 782-4761
 PROJECT MANAGER: BRIAN LANINGHAM (217) 524-0472

CONTRACT NO. 72E16

STATE OF ILLINOIS
 DEPARTMENT OF TRANSPORTATION
 DIVISION OF HIGHWAYS

SUBMITTED *March 25* 2011
Roger Z. Orstad
 DEPUTY DIRECTOR OF HIGHWAYS, REGION ENGINEER

May 13 2011
Scott E. Stitt, P.E./B.C.
 acting ENGINEER OF DESIGN AND ENVIRONMENT

May 13 2011
Christine M. Reed
 DIRECTOR OF HIGHWAYS, CHIEF ENGINEER

**PRINTED BY THE AUTHORITY
 OF THE STATE OF ILLINOIS**