

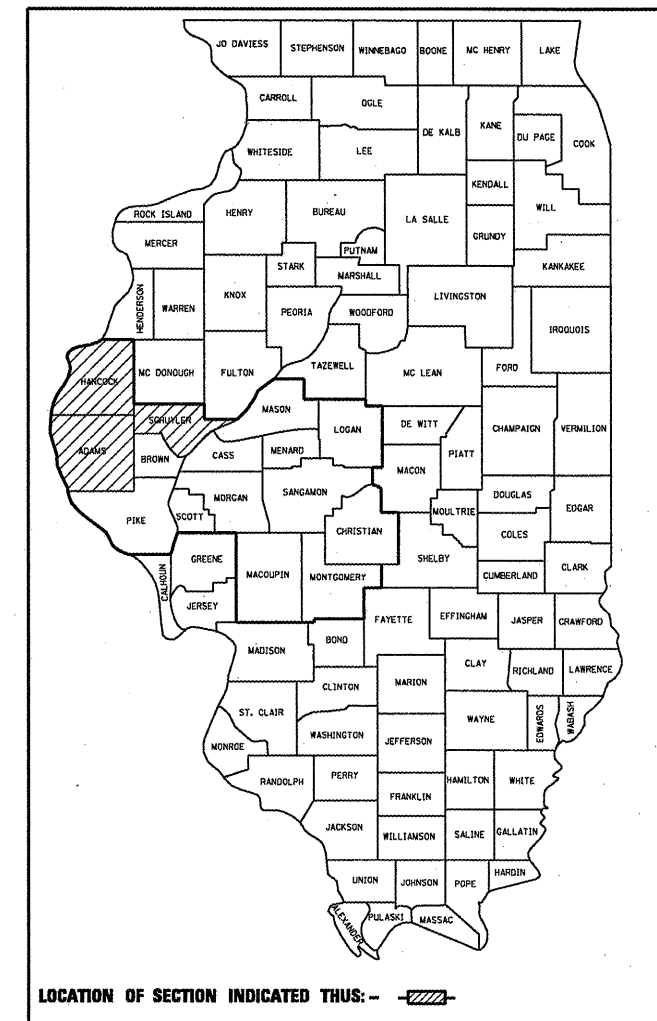
**STATE OF ILLINOIS**  
**DEPARTMENT OF TRANSPORTATION**  
**DIVISION OF HIGHWAYS**

**PROPOSED**  
**HIGHWAY PLANS**

**ROUTE: VARIOUS**  
**SECTION: D6 GUARDRAIL END REPL 2011-3**  
**PROJECT HSIP-000S(848)**  
**ADAMS, HANCOCK, & SCHUYLER CO.**

F.A.P. RTE.	SECTION	COUNTY	TOTAL SHEETS	SHEET NO.
VAR.	••	•	19	1
		ILLINOIS	CONTRACT NO. 72E17	
		• D6 GUARDRAIL END REPL 2011-3 • ADAMS, HANCOCK, & SCHUYLER CO.		

D-96-038-11

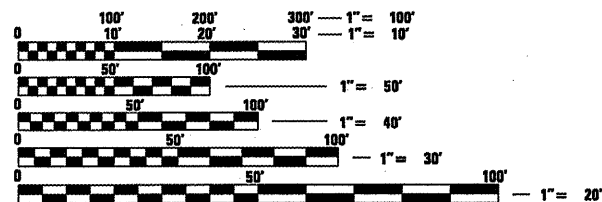


**INDEX OF SHEETS**

- 1 COVER SHEET
- 2 GENERAL NOTES
- 3 SUMMARY OF QUANTITIES
- 4 - 10 SCHEDULES OF QUANTITIES
- 11 - 13 GUARDRAIL LOCATION SHEETS
- 14 GUARDRAIL DETAIL SHEETS
- 15 - 18 EXISTING GUARDRAIL MODIFICATION DETAIL SHEETS
- 19 EXISTING BRIDGERAIL MODIFICATION DETAIL SHEET

**HIGHWAY STANDARDS**

- 000001-06 635011-02
- 630001-09 701006-03
- 630301-05 701201-04
- 635006-03 701901-01



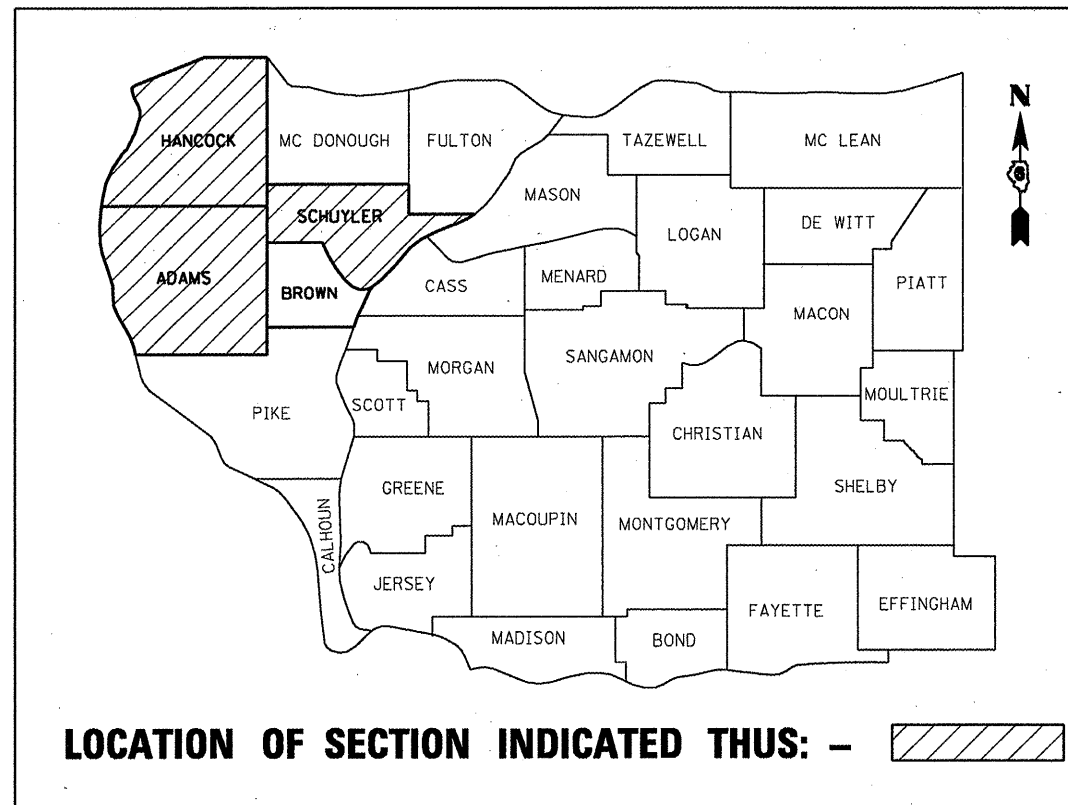
FULL SIZE PLANS HAVE BEEN PREPARED USING STANDARD ENGINEERING SCALES. REDUCED SIZED PLANS WILL NOT CONFORM TO STANDARD SCALES. IN MAKING MEASUREMENTS ON REDUCED PLANS, THE ABOVE SCALES MAY BE USED.

J.U.L.I.E.  
 JOINT UTILITY LOCATION INFORMATION FOR EXCAVATION  
 1-800-892-0123  
 OR 811

PROJECT ENGINEER: JEFF MYERS (217) 782-4761  
 PROJECT MANAGER: BRIAN LANINGHAM (217) 524-0472

CONTRACT NO. 72E17

C-96-038-11



**LOCATION MAP**

STATE OF ILLINOIS  
 DEPARTMENT OF TRANSPORTATION  
 DIVISION OF HIGHWAYS

SUBMITTED March 25 20 11  
Roger Z. Driskill  
 DEPUTY DIRECTOR OF HIGHWAYS, REGION ENGINEER

May 13 20 11  
Scott E. Stitt P.E.  
 acting ENGINEER OF DESIGN AND ENVIRONMENT

May 13 20 11  
Christine M. Reed  
 DIRECTOR OF HIGHWAYS, CHIEF ENGINEER

**PRINTED BY THE AUTHORITY**  
**OF THE STATE OF ILLINOIS**