

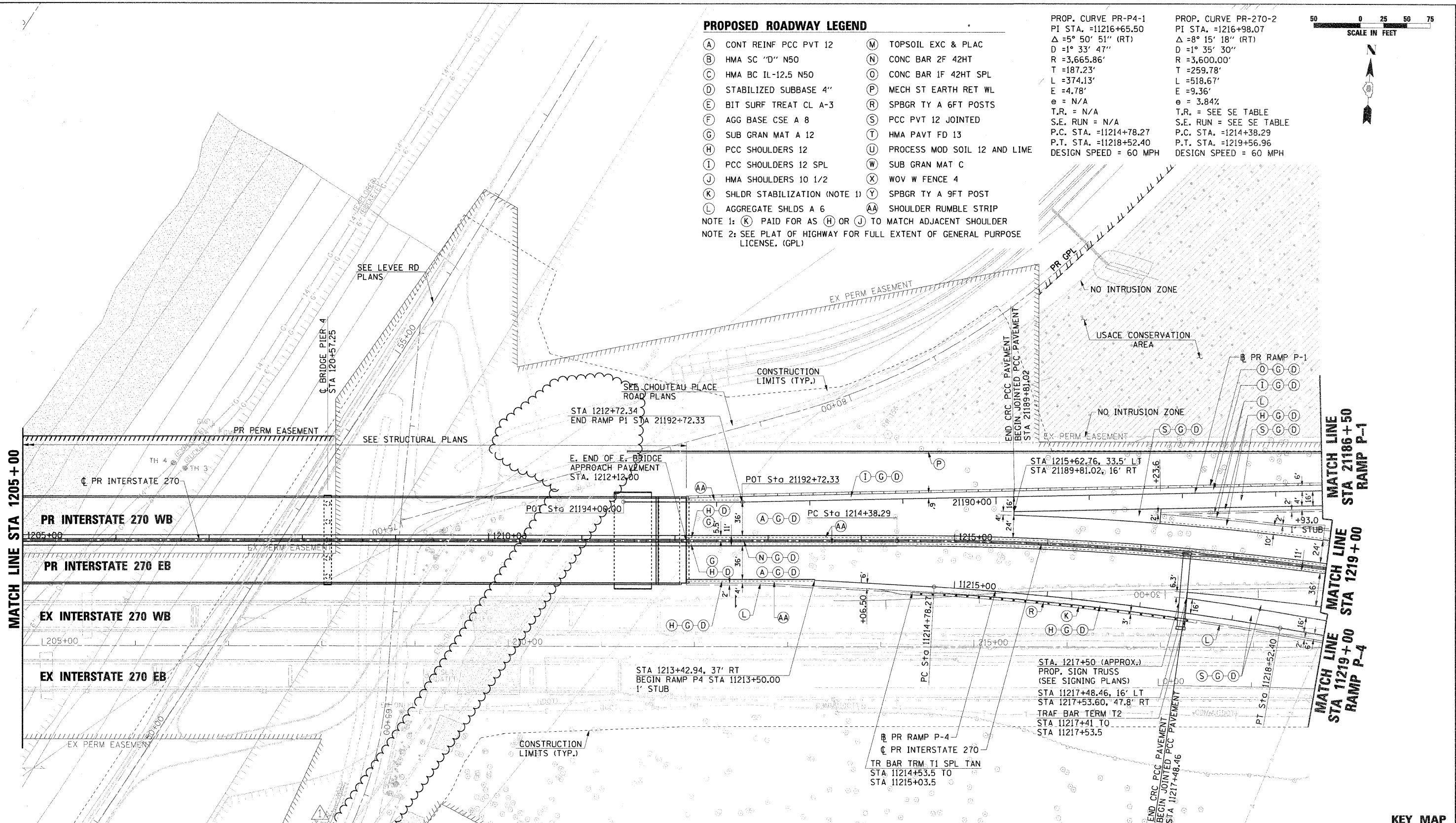
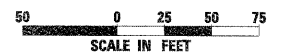
**PROPOSED ROADWAY LEGEND**

- (A) CONT REINF PCC PVT 12
- (B) HMA SC "D" N50
- (C) HMA BC IL-12.5 N50
- (D) STABILIZED SUBBASE 4"
- (E) BIT SURF TREAT CL A-3
- (F) AGG BASE CSE A 8
- (G) SUB GRAN MAT A 12
- (H) PCC SHOULDERS 12
- (I) PCC SHOULDERS 12 SPL
- (J) HMA SHOULDERS 10 1/2
- (K) SHLDR STABILIZATION (NOTE 1)
- (L) AGGREGATE SHLDS A 6
- (M) TOPSOIL EXC & PLAC
- (N) CONC BAR 2F 42HT
- (O) CONC BAR 1F 42HT SPL
- (P) MECH ST EARTH RET WL
- (R) SPBGR TY A 6FT POSTS
- (S) PCC PVT 12 JOINTED
- (T) HMA PAVT FD 13
- (U) PROCESS MOD SOIL 12 AND LIME
- (W) SUB GRAN MAT C
- (X) WOV W FENCE 4
- (Y) SPBGR TY A 9FT POST
- (AA) SHOULDER RUMBLE STRIP

NOTE 1: (K) PAID FOR AS (H) OR (J) TO MATCH ADJACENT SHOULDER  
 NOTE 2: SEE PLAT OF HIGHWAY FOR FULL EXTENT OF GENERAL PURPOSE LICENSE. (GPL)

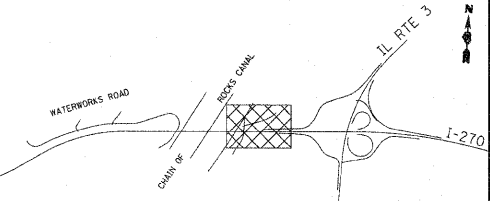
PROP. CURVE PR-P4-1  
 PI STA. =11216+65.50  
 $\Delta = 5^{\circ} 50' 51''$  (RT)  
 $D = 1^{\circ} 33' 47''$   
 $R = 3,665.86'$   
 $T = 187.23'$   
 $L = 374.13'$   
 $E = 4.78'$   
 $e = N/A$   
 T.R. = N/A  
 S.E. RUN = N/A  
 P.C. STA. =11214+78.27  
 P.T. STA. =11218+52.40  
 DESIGN SPEED = 60 MPH

PROP. CURVE PR-270-2  
 PI STA. =1216+98.07  
 $\Delta = 8^{\circ} 15' 18''$  (RT)  
 $D = 1^{\circ} 35' 30''$   
 $R = 3,600.00'$   
 $T = 259.78'$   
 $L = 518.67'$   
 $E = 9.36'$   
 $e = 3.84\%$   
 T.R. = SEE SE TABLE  
 S.E. RUN = SEE SE TABLE  
 P.C. STA. =1214+38.29  
 P.T. STA. =1219+56.96  
 DESIGN SPEED = 60 MPH



MATCH LINE STA 1205+00  
 MATCH LINE STA 1219+00  
 MATCH LINE STA 21186+50 RAMP P-1  
 MATCH LINE STA 11219+00 RAMP P-4

**KEY MAP**



FILE NAME = DB76A91-Shr-Plan25.dgn	USER NAME = sbliven	DESIGNED - SJM	REVISED - 01-04-11	<b>STATE OF ILLINOIS DEPARTMENT OF TRANSPORTATION</b>	<b>PROPOSED PLAN INTERSTATE 270</b>	F.A.I. RTE. 270	SECTION 60-1B-1	COUNTY MADISON	TOTAL SHEETS 712	SHEET NO. 54
PLOT SCALE = @SCALE*	CHECKED - SJM	REVISED - 04-20-11	SCALE: 1" = 50'			SHEET NO. 5 OF 12 SHEETS	STA. 1205+00 TO STA. 1219+00	CONTRACT NO. 76A91	(ILLINOIS) FED. AID PROJECT	
PLOT DATE = 5/19/2011	DATE - 06-30-10	REVISED - 07/11 ADDENDUM A								