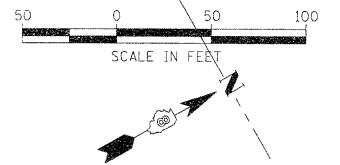


**MOT PAVEMENT MARKING LEGEND**

- (A) TEMP PVT MK LINE 4 (SOLID YELLOW)
- (B) TEMP PVT MK LINE 4 (SOLID WHITE)
- (C) TEMP PVT MK LINE 4 (SKIP-DASH, WHITE, 10' DASH, 30' SKIP)
- (D) NOT USED
- (E) TEMP PVT MK LINE 24 (SOLID WHITE)
- (F) TEMP PVT MK LTR & SYM (SOLID WHITE)
- (G) EPOXY PVT MK LINE 4 (SOLID YELLOW)
- (H) EPOXY PVT MK LINE 4 (SOLID WHITE)
- (I) EPOXY PVT MK LINE 4 (SKIP-DASH, WHITE, 10' DASH, 30' SKIP)
- (J) NOT USED
- (K) WET PAVT TAPE T3 4 (SOLID YELLOW)
- (L) WET PAVT TAPE T3 4 (SOLID WHITE)
- (M) WET PAVT TAPE T3 4 (SOLID WHITE) (SKIP-DASH, WHITE, 10' DASH, 30' SKIP)
- (N) WET PAVT TAPE T3 6 (SOLID WHITE)
- (O) WET PAVT TAPE T3 24 (SOLID WHITE)



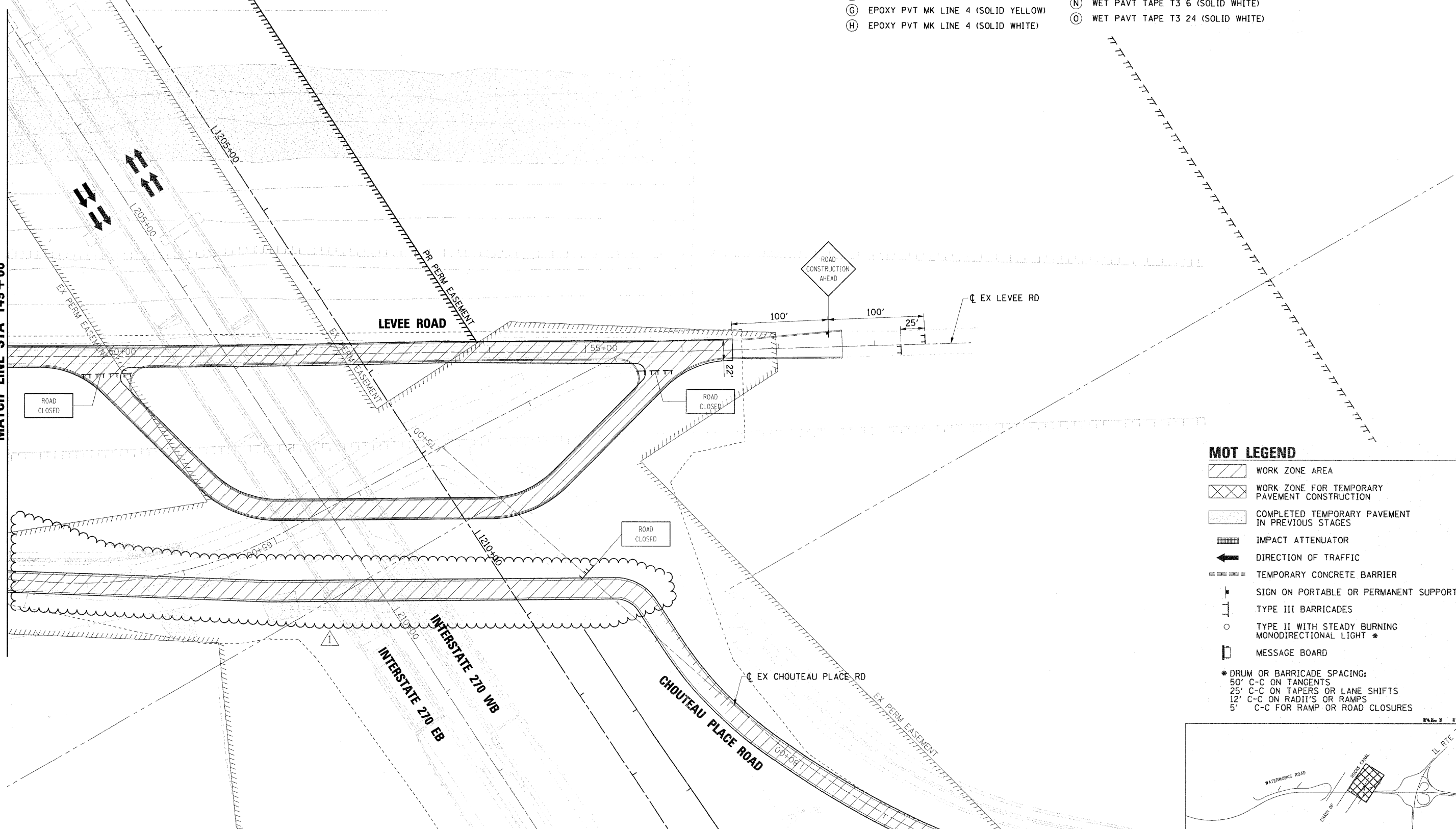
MATCH LINE STA 149+00

**CHAIN OF ROCKS CANAL**

**LEEVE ROAD**

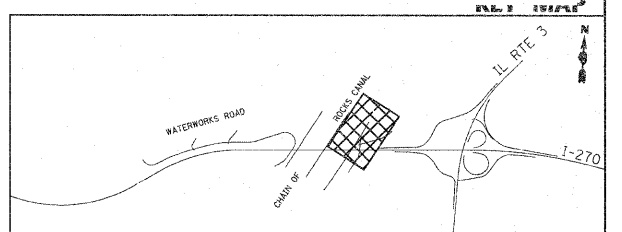
**INTERSTATE 270 WB**  
**INTERSTATE 270 EB**

**CHOUTEAU PLACE ROAD**



**MOT LEGEND**

- WORK ZONE AREA
  - WORK ZONE FOR TEMPORARY PAVEMENT CONSTRUCTION
  - COMPLETED TEMPORARY PAVEMENT IN PREVIOUS STAGES
  - IMPACT ATTENUATOR
  - DIRECTION OF TRAFFIC
  - TEMPORARY CONCRETE BARRIER
  - SIGN ON PORTABLE OR PERMANENT SUPPORT
  - TYPE III BARRICADES
  - TYPE II WITH STEADY BURNING MONODIRECTIONAL LIGHT \*
  - MESSAGE BOARD
- \* DRUM OR BARRICADE SPACING:  
 50' C-C ON TANGENTS  
 25' C-C ON TAPERS OR LANE SHIFTS  
 12' C-C ON RADII'S OR RAMPS  
 5' C-C FOR RAMP OR ROAD CLOSURES



FILE NAME = D876A91-Shr-MOT01-14.dgn	USER NAME = abliven	DESIGNED - JC	REVISED - 6/7/11 ADDENDUM
		DRAWN - BH	REVISED -
	PLOT SCALE = #SCALE#	CHECKED -	REVISED -
	PLOT DATE = 5/19/2011	DATE -	REVISED -

**STATE OF ILLINOIS  
DEPARTMENT OF TRANSPORTATION**

**SUGGESTED MAINTENANCE OF TRAFFIC STAGE 1**  
**LEEVE ROAD AND BIKE PATH**

SCALE: SHEET NO. 14 OF 14 SHEETS STA. TO STA.

F.A.I. RTE. 270	SECTION 60-1B-1	COUNTY MADISON	TOTAL SHEETS 712	SHEET NO. 124
				CONTRACT NO. 76A91
ILLINOIS FED. AID PROJECT				