







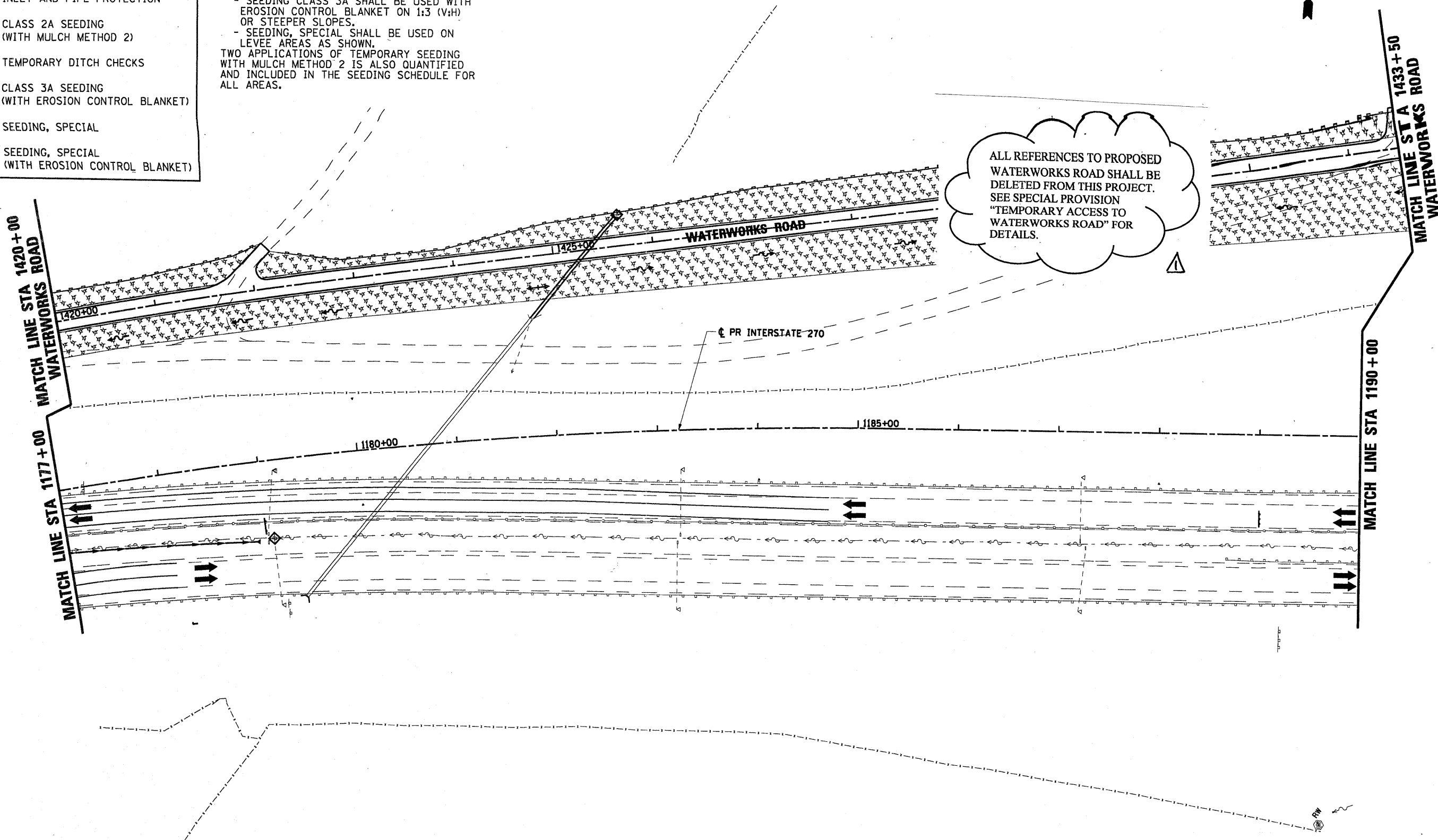


**LEGEND**

-  PERIMETER EROSION BARRIER
-  INLET AND PIPE PROTECTION
-  CLASS 2A SEEDING  
(WITH MULCH METHOD 2)
-  TEMPORARY DITCH CHECKS
-  CLASS 3A SEEDING  
(WITH EROSION CONTROL BLANKET)
-  SEEDING, SPECIAL
-  SEEDING, SPECIAL  
(WITH EROSION CONTROL BLANKET)

NOTE:  
FINAL SEEDING AREAS ARE SHOWN BY STAGE AND TYPE.  
- SEEDING CLASS 2A SHALL BE USED WITH MULCH METHOD 2 ON SIDE SLOPES FLATTER THAN 1:3 (V:H).  
- SEEDING CLASS 3A SHALL BE USED WITH EROSION CONTROL BLANKET ON 1:3 (V:H) OR STEEPER SLOPES.  
- SEEDING, SPECIAL SHALL BE USED ON LEVEE AREAS AS SHOWN.  
TWO APPLICATIONS OF TEMPORARY SEEDING WITH MULCH METHOD 2 IS ALSO QUANTIFIED AND INCLUDED IN THE SEEDING SCHEDULE FOR ALL AREAS.

ALL REFERENCES TO PROPOSED WATERWORKS ROAD SHALL BE DELETED FROM THIS PROJECT. SEE SPECIAL PROVISION "TEMPORARY ACCESS TO WATERWORKS ROAD" FOR DETAILS.



FILE NAME = D876A91-Shr-Eros-01-03.dgn	USER NAME = untitled	DESIGNED - MPW	REVISED - 6/7/11 ADD. A
<b>VOLKERT</b>	PLOT SCALE = 100.0000' / IN.	DRAWN - CJS	REVISED -
	PLOT DATE = 3/15/2011	CHECKED - PMK	REVISED -
		DATE - 3/18/2011	REVISED -

STATE OF ILLINOIS  
DEPARTMENT OF TRANSPORTATION

EROSION CONTROL PLAN - STAGE 1

SCALE: 1" = 50' SHEET NO. 3 OF 38 SHEETS STA. 1177+00 TO STA. 1190+00

F.A.J. RTE.	SECTION	COUNTY	TOTAL SHEETS	SHEET NO.
270	60-1B-1	MADISON	712	214
				CONTRACT NO. 76A91

ILLINOIS FED. AID PROJECT