






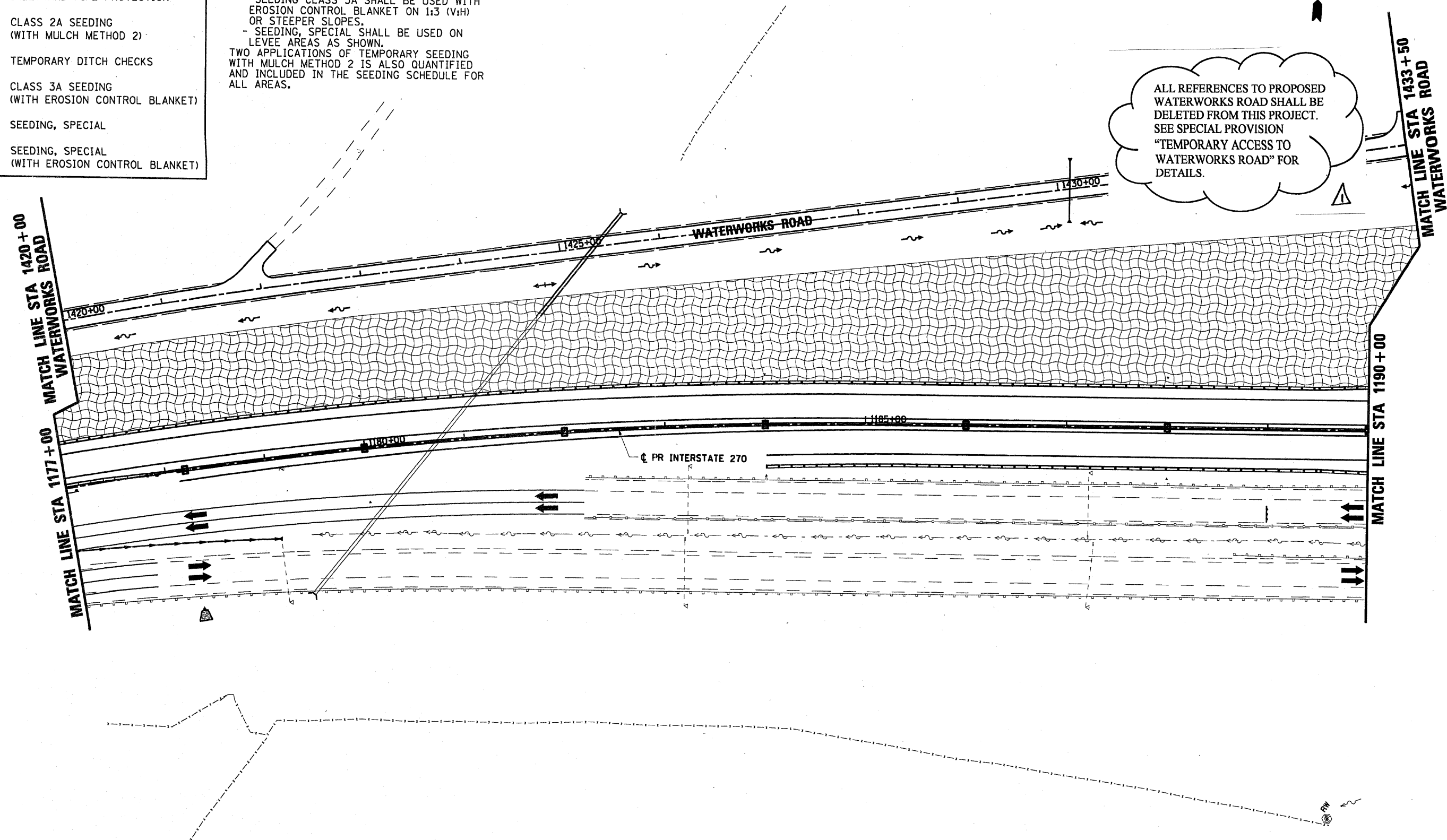


LEGEND

-  PERIMETER EROSION BARRIER
-  INLET AND PIPE PROTECTION
-  CLASS 2A SEEDING (WITH MULCH METHOD 2)
-  TEMPORARY DITCH CHECKS
-  CLASS 3A SEEDING (WITH EROSION CONTROL BLANKET)
-  SEEDING, SPECIAL
-  SEEDING, SPECIAL (WITH EROSION CONTROL BLANKET)

NOTE:
 FINAL SEEDING AREAS ARE SHOWN BY STAGE AND TYPE.
 - SEEDING CLASS 2A SHALL BE USED WITH MULCH METHOD 2 ON SIDE SLOPES FLATTER THAN 1:3 (V:H).
 - SEEDING CLASS 3A SHALL BE USED WITH EROSION CONTROL BLANKET ON 1:3 (V:H) OR STEEPER SLOPES.
 - SEEDING, SPECIAL SHALL BE USED ON LEVEE AREAS AS SHOWN.
 TWO APPLICATIONS OF TEMPORARY SEEDING WITH MULCH METHOD 2 IS ALSO QUANTIFIED AND INCLUDED IN THE SEEDING SCHEDULE FOR ALL AREAS.

ALL REFERENCES TO PROPOSED WATERWORKS ROAD SHALL BE DELETED FROM THIS PROJECT. SEE SPECIAL PROVISION "TEMPORARY ACCESS TO WATERWORKS ROAD" FOR DETAILS.



FILE NAME =
 DB76A91-Sht-E-ros-03-03.dgn
VOLKERT

USER NAME = untitled
 DESIGNED - MPW
 DRAWN - CJS
 CHECKED - PMK
 DATE - 3/18/2011

REVISED - 6/7/11 ADD. Δ
 REVISED -
 REVISED -
 REVISED -

**STATE OF ILLINOIS
 DEPARTMENT OF TRANSPORTATION**

EROSION CONTROL PLAN - STAGE 3

SCALE: 1" = 50' SHEET NO. 18 OF 38 SHEETS STA. 1177+00 TO STA. 1190+00

F.A.I. RTE. 270	SECTION 60-1B-1	COUNTY MADISON	TOTAL SHEETS 712	SHEET NO. 229
CONTRACT NO. 76A91			ILLINOIS FED. AID PROJECT	