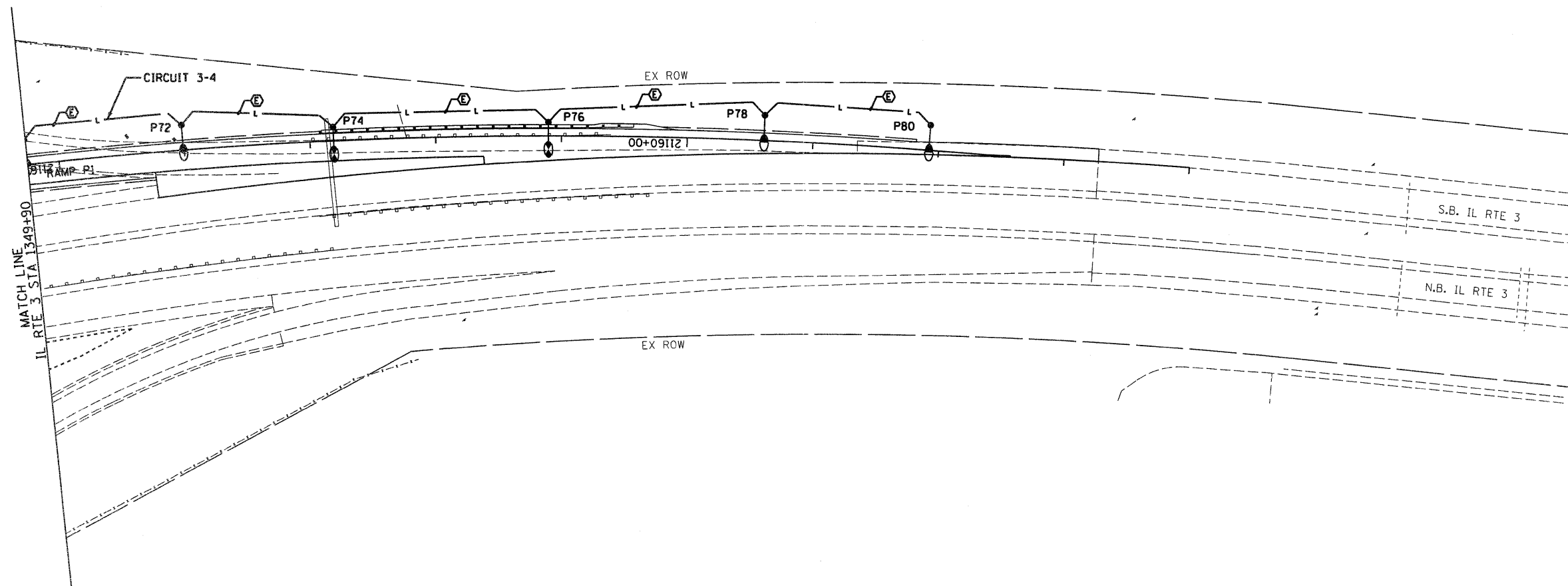




RIGHT SIDE LIGHTS		
POLE NO.	STATION	OFFSET
P72	21164+00.9	20.00'
P74	21162+81.2	11.00'
P76	21161+10.4	11.00'
P78	21159+39.0	20.00'
P80	21158+07.7	20.00'



KEY MAP



▲ (PROPOSED LIGHTING LINE STYLE CHANGE)

FILE NAME =	USER NAME = #USER#	DESIGNED - FSM	REVISED -	STATE OF ILLINOIS DEPARTMENT OF TRANSPORTATION	HIGHWAY LIGHTING PLANS IL RTE 3	FA1	SECTION	COUNTY	TOTAL SHEETS	SHEET NO.	
#FILE#	PLOT SCALE = #SCALE#	DRAWN - MNR	REVISED -			270	60-1B-1	MADISON	712	338	
	PLOT DATE = #DATE#	CHECKED - AAB	REVISED - 6/7/11 ADDENDUM ▲			CONTRACT NO. 76A91					
		DATE - 3/18/11	REVISED -			ILLINOIS FED. AID PROJECT					
					SCALE: 1" = 50'	SHEET NO. 10 OF 10 SHEETS		STA. 1349+90 TO STA. 1335+37			