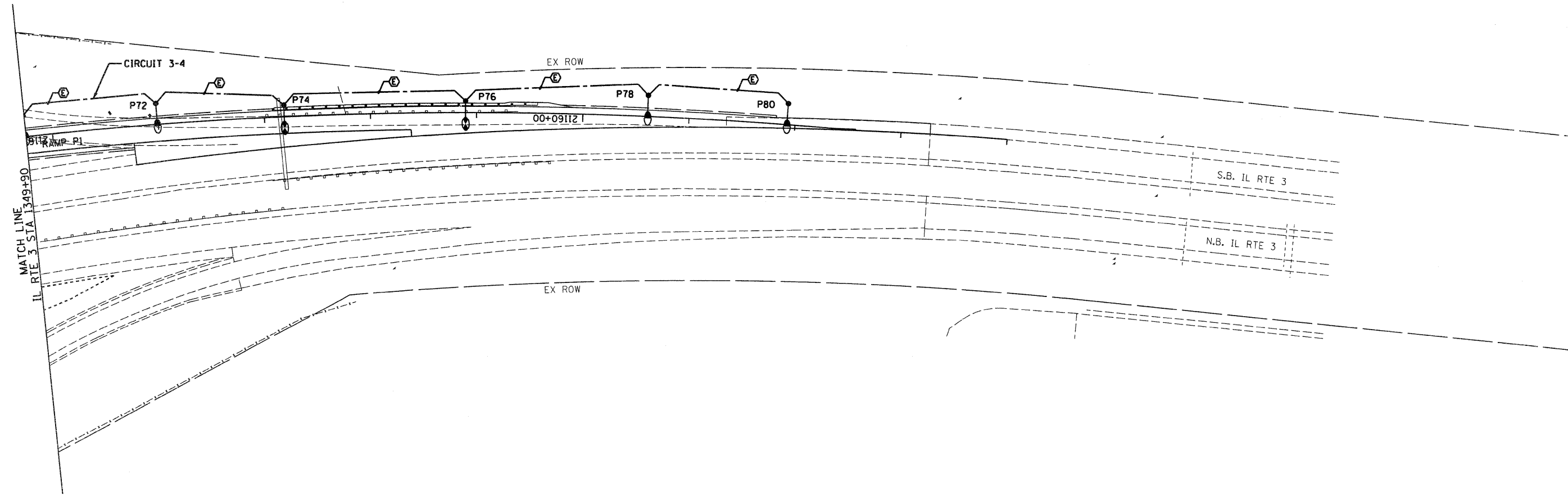




RIGHT SIDE LIGHTS		
POLE NO.	STATION	OFFSET
P72	21164+00.9	20.00'
P74	21162+81.2	11.00'
P76	21161+10.4	11.00'
P78	21159+39.0	20.00'
P80	21158+07.7	20.00'



KEY MAP



FILE NAME = #FILE#	USER NAME = #USER#	DESIGNED FSM	REVISED -	STATE OF ILLINOIS DEPARTMENT OF TRANSPORTATION	HIGHWAY LIGHTING PLANS IL RTE 3			FAI	SECTION	COUNTY	TOTAL SHEETS	SHEET NO.
		DRAWN SCR	REVISED -					270	60-1B-1	MADISON	712	338
		CHECKED AAB	REVISED -		SCALE: 1" = 50' SHEET NO. 10 OF 10 SHEETS STA. 1349+90 TO STA. 1335+37			CONTRACT NO. 76A91				
		DATE 3/18/11	REVISED -		ILLINOIS FED. AID PROJECT							

