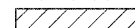


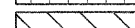



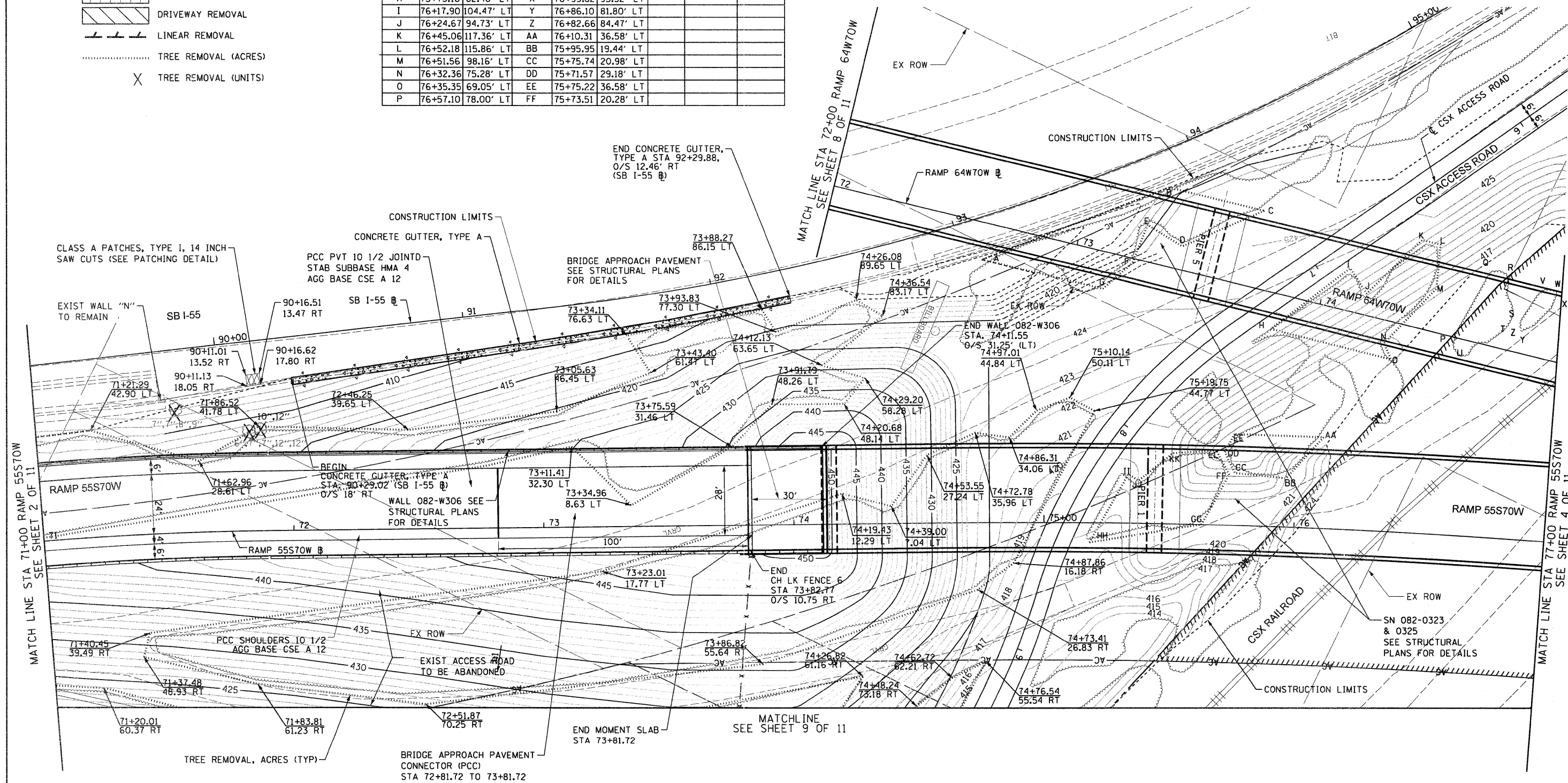


TREE REMOVAL, ACRES

POINT	STA.	O/S	POINT	STA.	O/S	POINT	STA.	O/S
A	74+75.85	105.25' LT	O	76+71.08	107.59' LT	GG	75+62.90	0.00' LT
B	75+47.46	134.68' LT	R	76+79.94	106.46' LT	HH	75+18.29	7.77' RT
C	75+84.11	126.36' LT	S	76+83.39	89.44' LT	II	75+33.49	19.55' LT
D	75+52.98	111.13' LT	T	76+80.01	82.52' LT	JJ	75+37.73	16.82' LT
E	75+39.56	119.47' LT	U	76+61.35	70.24' LT	KK	75+50.98	28.32' LT
F	75+33.77	103.87' LT	V	76+92.20	101.98' LT	LL	75+68.24	29.70' LT
G	75+22.65	93.66' LT	W	76+97.66	101.29' LT			
H	75+73.10	82.46' LT	X	76+99.82	95.32' LT			
I	76+17.90	104.47' LT	Y	76+86.10	81.80' LT			
J	76+24.67	94.73' LT	Z	76+82.66	84.47' LT			
K	76+45.06	117.36' LT	AA	76+10.31	36.58' LT			
L	76+52.18	115.86' LT	BB	75+95.95	19.44' LT			
M	76+51.56	98.16' LT	CC	75+75.74	20.98' LT			
N	76+32.36	75.28' LT	DD	75+71.57	29.18' LT			
O	76+35.35	69.05' LT	EE	75+75.22	36.58' LT			
P	76+57.10	78.00' LT	FF	75+73.51	20.28' LT			

LEGEND:

-  PAVEMENT REMOVAL
-  SHOULDER REMOVAL
-  CONCRETE REMOVAL
-  DRIVEWAY REMOVAL
-  LINEAR REMOVAL
-  TREE REMOVAL (ACRES)
-  TREE REMOVAL (UNITS)



USER NAME = HenaoC	DESIGNED - CRH	REVISED -
DRAWN - CRH	CHECKED - DBM	REVISED -
PLOT SCALE = 48.0000' / in.	DATE = 3-30-11	REVISED -
PLOT DATE = #DATE#		

**STATE OF ILLINOIS
DEPARTMENT OF TRANSPORTATION**

**ROADWAY PLAN
RAMP 55S70W**

SCALE: 1" = 20' SHEET NO. 3 OF 11 SHEETS STA. 71+00 TO STA. 77+00

F.A.I. RTE. 70	SECTION 82-1-B-1	COUNTY ST. CLAIR	TOTAL SHEETS 319	SHEET NO. 31
FED. ROAD DIST. NO. ILLINOIS FED. AID PROJECT		CONTRACT NO. 76C75		