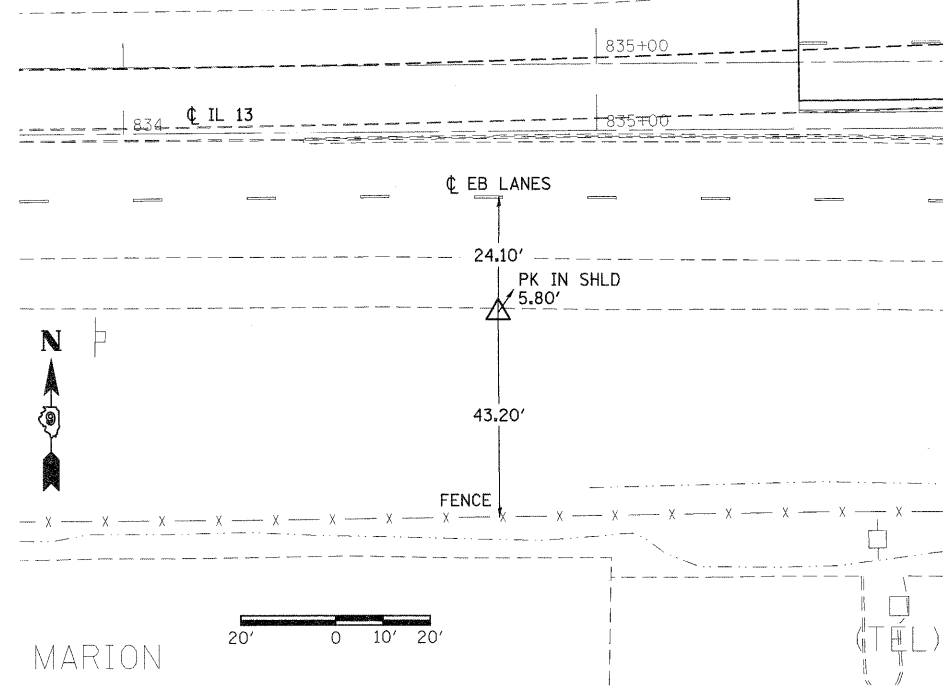
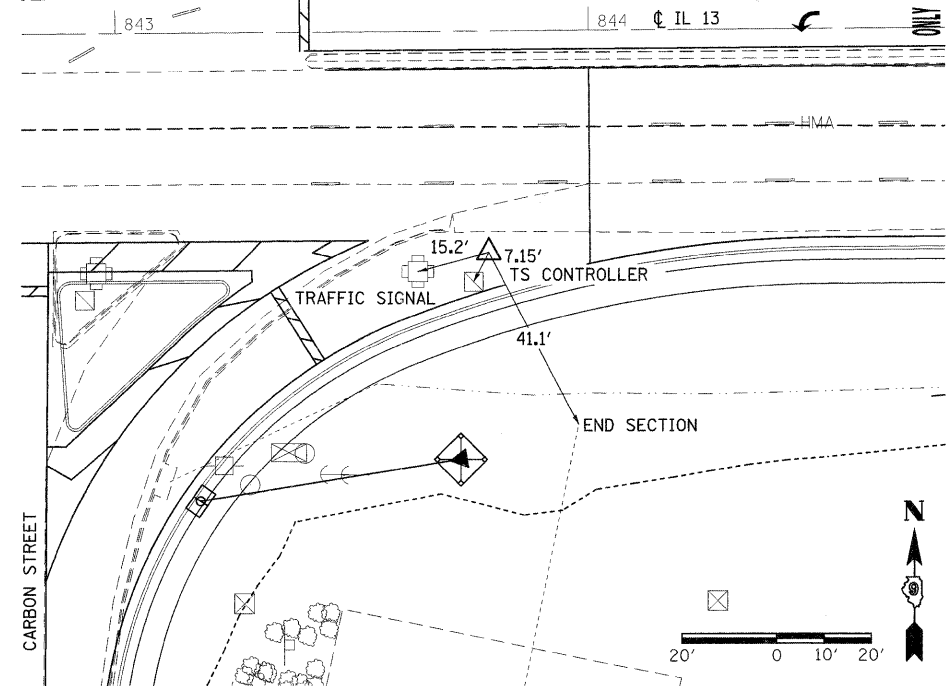


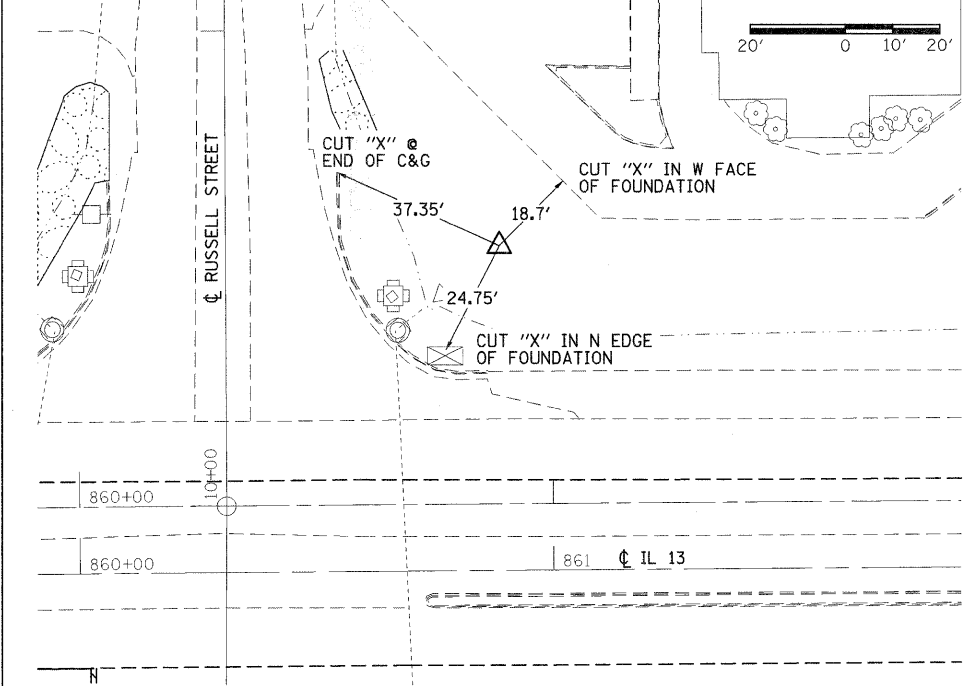
POINT T0316
 N 391586.317
 E 805726.583
 ELEV 457.691
 IL 13 WB
 STA 834+78.83
 OFF 52.30' RT



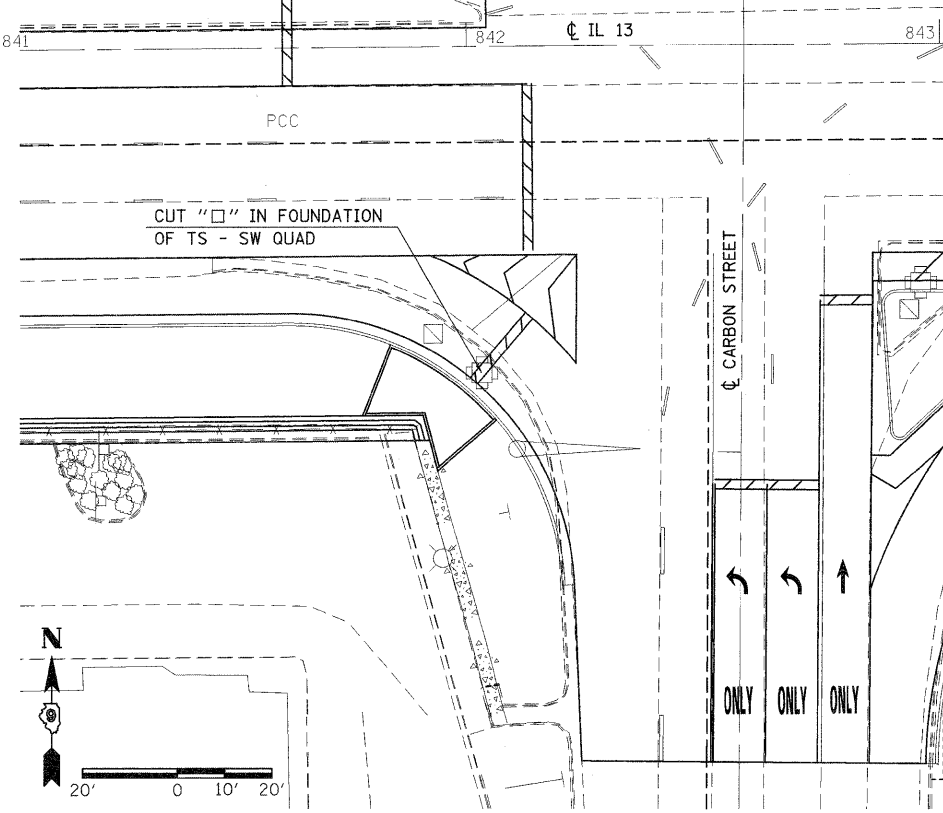
POINT T0317
 N 391584.987
 E 806626.418
 ELEV 459.824
 IL 13 WB
 STA 834+78.63
 OFF 60.51' RT



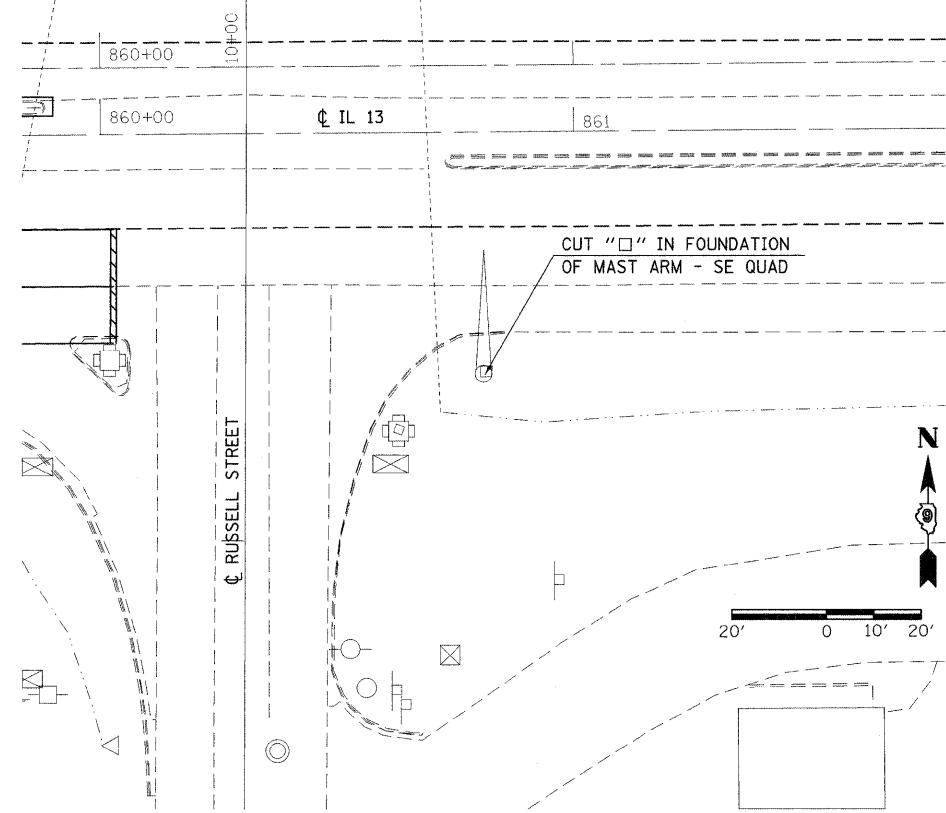
POINT C2910
 N 391712.928
 E 808335.890
 ELEV 455.522
 IL 13 WB
 STA 860+89.03
 OFF 54.35' LT



BENCHMARK 22
 ELEV 457.691



BENCHMARK 23
 ELEV 453.724



FILE NAME =	USER NAME = thomeshf	DESIGNED -	REVISED -	STATE OF ILLINOIS DEPARTMENT OF TRANSPORTATION	TIEPOINTS, AND BENCHMARKS	F.A.P. RTE.	SECTION	COUNTY	TOTAL SHEETS	SHEET NO.	
c:\pwork\pwidots\thomeshf\d0157472\7815	sht-trsf.dgn	DRAWN -	REVISED -			331	(1X-1R-1,RS-2,N-2,TS-3	WILLIAMSON	167	37	
	PLOT SCALE = 20.0000' / IN.	CHECKED -	REVISED -			CONTRACT NO. 78155		ILLINOIS FED. AID PROJECT			
	PLOT DATE = 3/22/2011	DATE -	REVISED -			SCALE:	SHEET NO. OF SHEETS	STA. TO STA.			