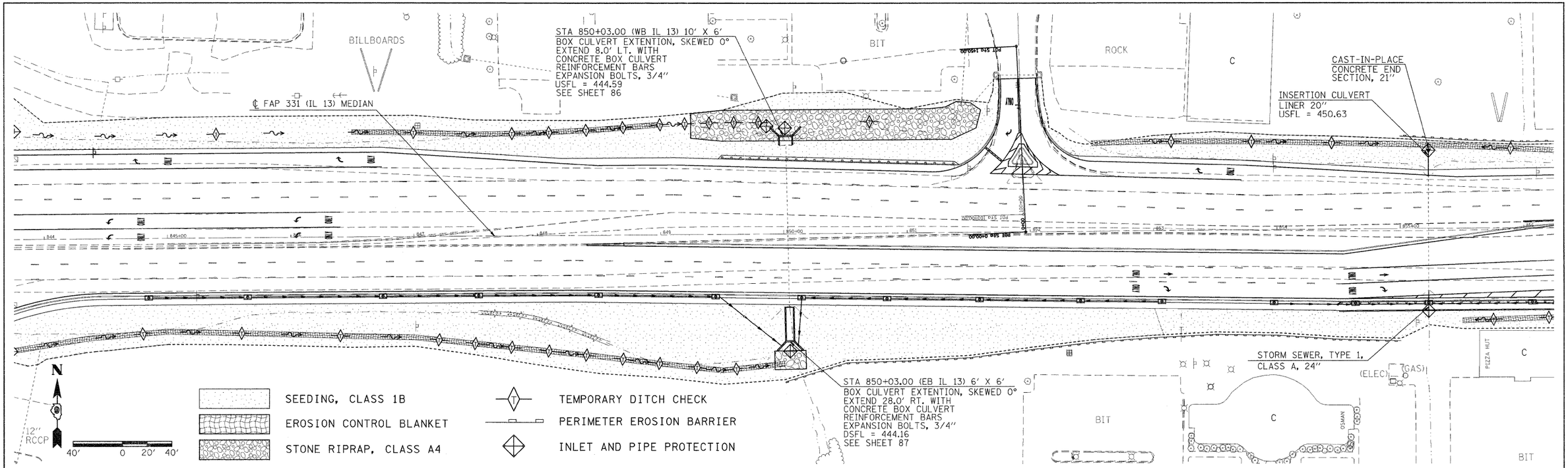

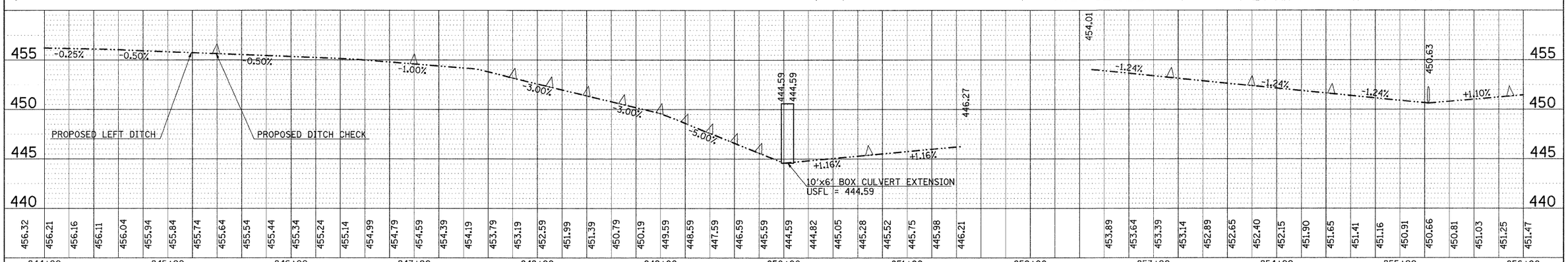

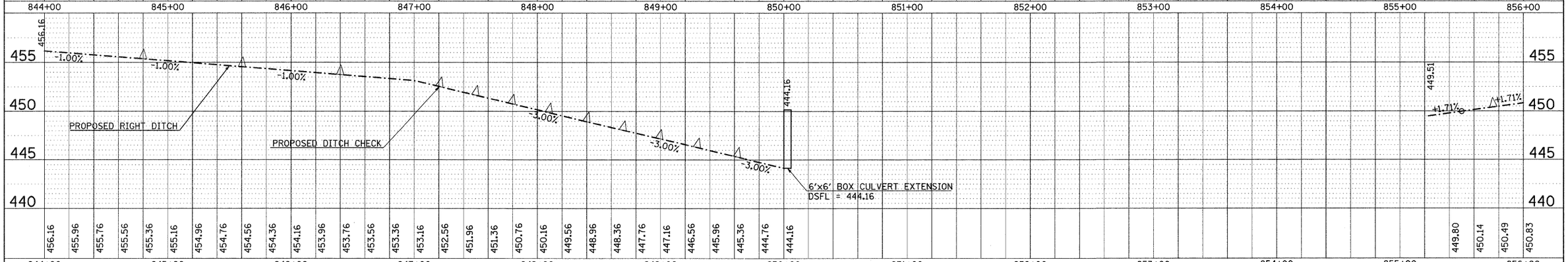

FILE NAME = c:\pw_work\pwidot\thomashf\d0157472\sht-eros.dgn	USER NAME = thomashf	DESIGNED -	REVISED -
		CHECKED -	REVISED -
	PLOT SCALE = 40.0000 ' / IN.	DRAWN -	REVISED -
	PLOT DATE = 4/19/2011	CHECKED -	REVISED -

STATE OF ILLINOIS
DEPARTMENT OF TRANSPORTATION

EROSION CONTROL PLAN / DITCH PROFILES
IL 13

SCALE: SHEET NO. OF SHEETS STA. TO STA.

F.A.P. RTE.	SECTION	COUNTY	TOTAL SHEETS	SHEET NO.
331	(1X-1)R-1,RS-2,N-2,TS-3	WILLIAMSON	167	63

CONTRACT NO. 78155

ILLINOIS FED. AID PROJECT

PLAN — NOTE BOOK NO. — SURVEYED — PLOTTED — ALIGNMENT CHECKED — RT. OF WAY CHECKED — CADD FILE NAME — BY — DATE

PROFILE — NOTE BOOK NO. — SURVEYED — PLOTTED — GRADES CHECKED — B.M. NOTED — STRUCTURE NOTATNS CHKD — BY — DATE