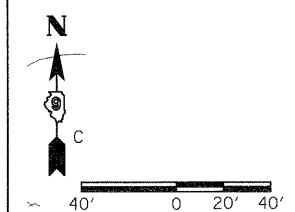
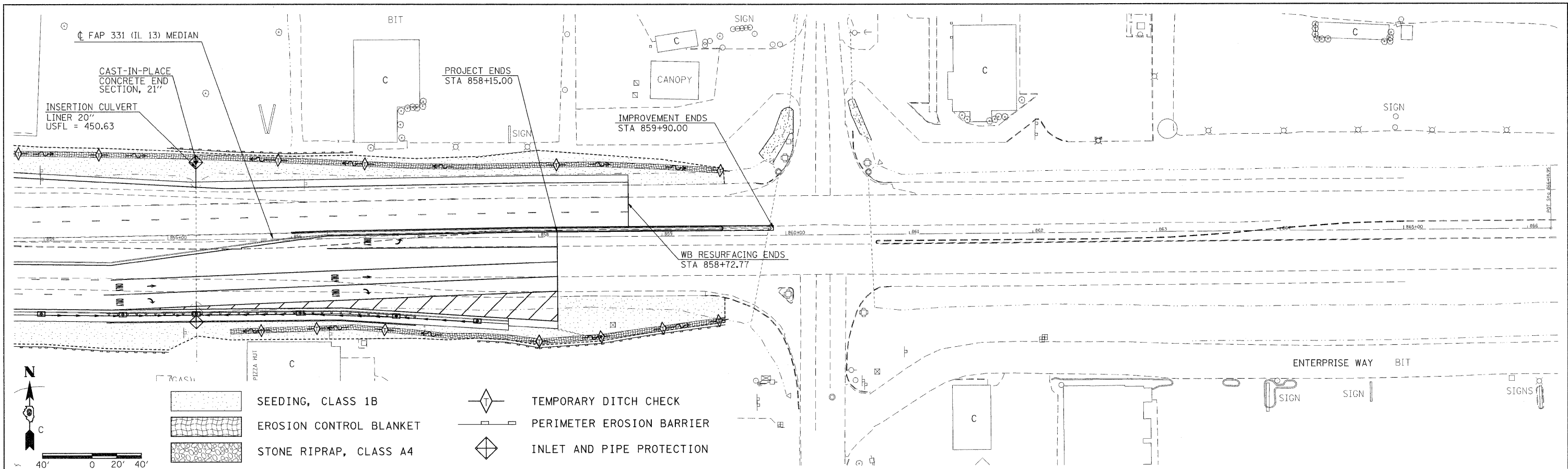
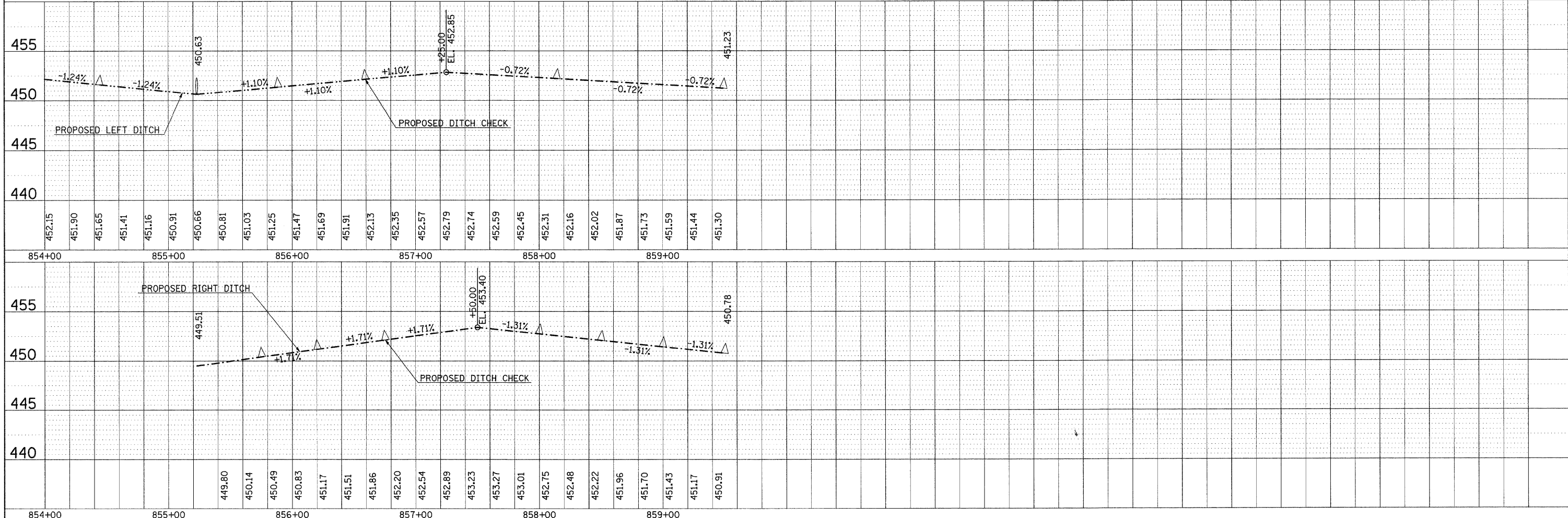


DATE: _____ BY: _____
 SURVEYED: _____
 ALIGNMENT CHECKED: _____
 RT. OF WAY CHECKED: _____
 NOTE BOOK NO.: _____
 PLAN FILE NAME: _____

DATE: _____ BY: _____
 SURVEYED: _____
 GRADES CHECKED: _____
 B.M. NOTED: _____
 STRUCTURE NOTATION: CHFD



- SEEDING, CLASS 1B
- EROSION CONTROL BLANKET
- STONE RIPRAP, CLASS A4
- TEMPORARY DITCH CHECK
- PERIMETER EROSION BARRIER
- INLET AND PIPE PROTECTION



FILE NAME =	USER NAME = thomashf	DESIGNED -	REVISED -
ct:\pw_work\p\ridot\thomashf\40157472\shl-es.dgn		CHECKED -	REVISED -
PLOT SCALE = 40.0000' / IN.		DRAWN -	REVISED -
PLOT DATE = 4/19/2011		CHECKED -	REVISED -

STATE OF ILLINOIS
DEPARTMENT OF TRANSPORTATION

EROSION CONTROL PLAN / DITCH PROFILES
IL 13

SCALE: _____ SHEET NO. _____ OF _____ SHEETS STA. _____ TO STA. _____

F.A.P. RTE. 331	SECTION (IX-1R-1,RS-2,N-2,TS-3)	COUNTY WILLIAMSON	TOTAL SHEETS 167	SHEET NO. 64
				CONTRACT NO. 78155
ILLINOIS FED. AID PROJECT				