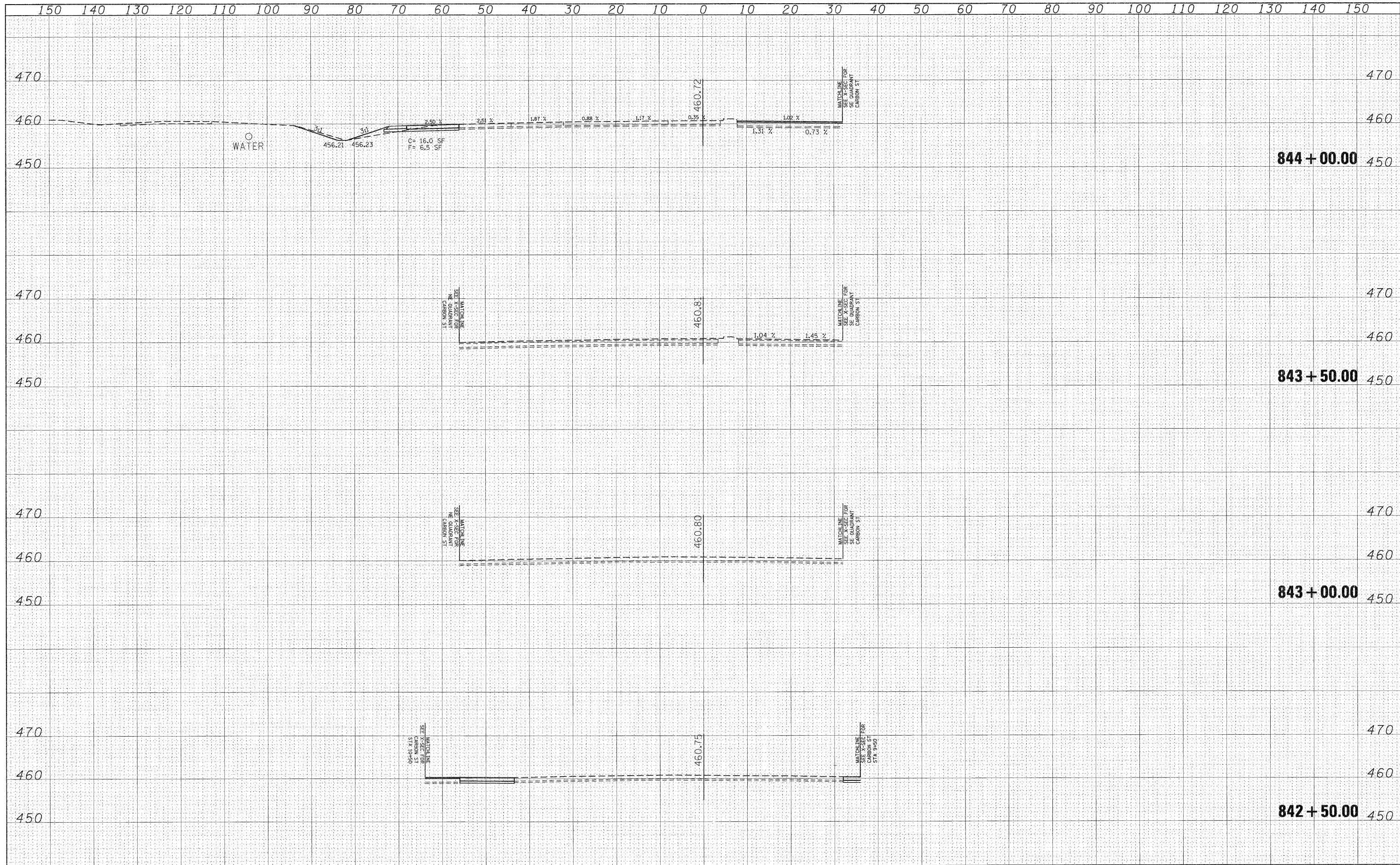


DATE _____ BY _____
 SURVEYED _____
 PLOTTED _____
 NOTE BOOK _____
 NO. _____

DATE _____ BY _____
 SURVEYED _____
 PLOTTED _____
 NOTE BOOK _____
 NO. _____



FILE NAME =
 USER NAME = knightem
 DESIGNED -
 DRAWN -
 CHECKED -
 DATE -

DESIGNED -
 DRAWN -
 CHECKED -
 DATE -

DESIGNED -
 DRAWN -
 CHECKED -
 DATE -

DESIGNED -
 DRAWN -
 CHECKED -
 DATE -

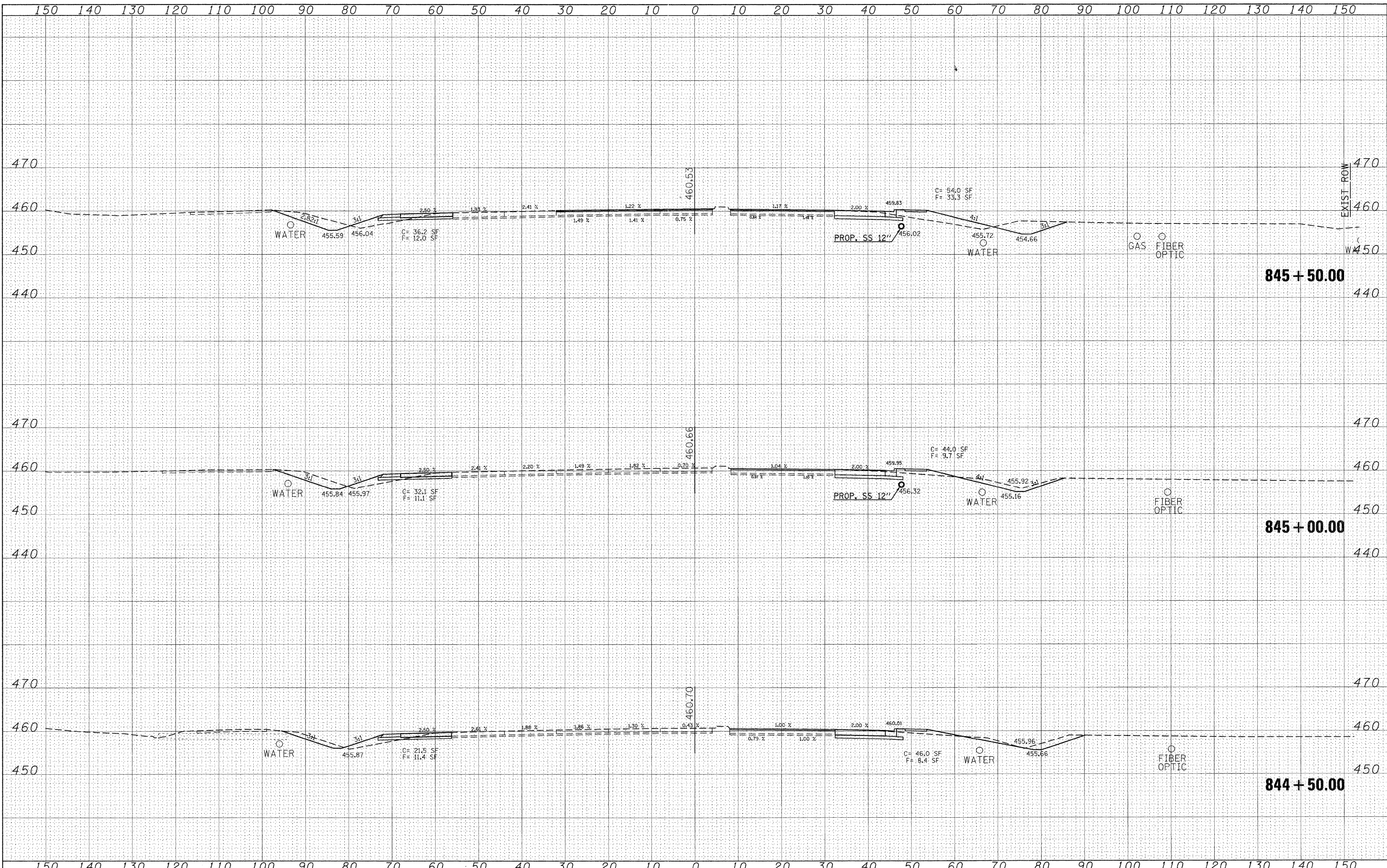
STATE OF ILLINOIS
DEPARTMENT OF TRANSPORTATION

IL 13
CROSS SECTIONS
 SCALE: 1"=10' SHEET NO. OF SHEETS STA. 842+50.00 TO STA. 844+00.00

F.A.P. RTE.	SECTION	COUNTY	TOTAL SHEETS	SHEET NO.
331	(1X-1R-1,RS-2,N-2,TS-3	WILLIAMSON	167	101
CONTRACT NO. 78155				
ILLINOIS FED. AID PROJECT				

BY _____ DATE _____
 SURVEYED _____
 PLOTTED _____
 NOTE BOOK _____
 AREAS CHECKED _____

BY _____ DATE _____
 SURVEYED _____
 PLOTTED _____
 NOTE BOOK _____
 AREAS CHECKED _____



FILE NAME = c:\pwork\pwork\thomashf\0157472\78155-sht-13.dgn
 USER NAME = thomashf

DESIGNED -
 DRAWN -
 CHECKED -
 DATE -

REVISED -
 REVISED -
 REVISED -
 REVISED -

**STATE OF ILLINOIS
 DEPARTMENT OF TRANSPORTATION**

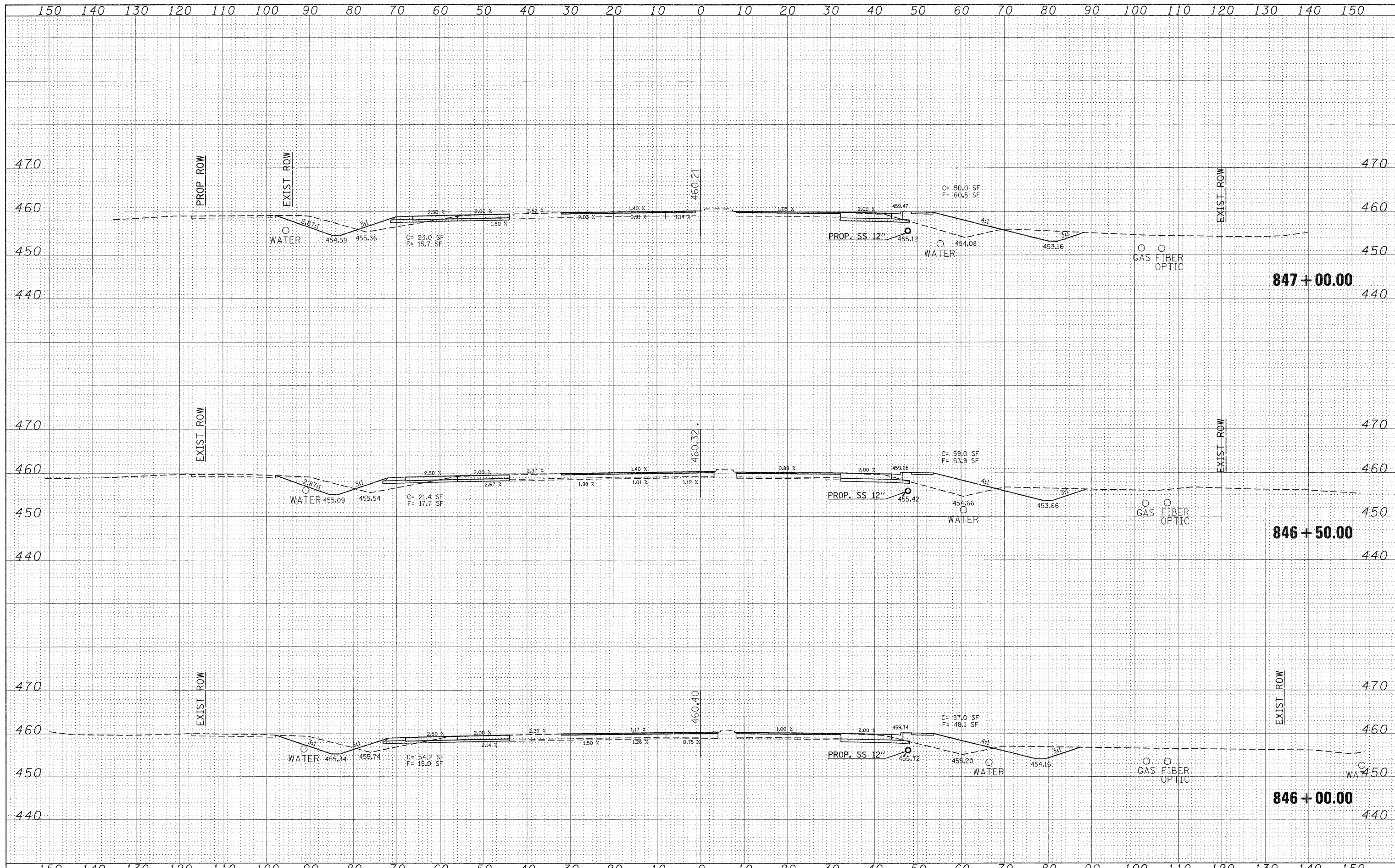
**IL 13
 CROSS SECTIONS**

SCALE: 1"=10' SHEET NO. OF SHEETS STA. 844+50.00 TO STA. 845+50.00

F.A.P. RTE. 331	SECTION (IX-1R-1,RS-2,N-2,TS-3)	COUNTY WILLIAMSON	TOTAL SHEETS 167	SHEET NO. 102
CONTRACT NO. 78155			[ILLINOIS] FED. AID PROJECT	

DATE	
BY	
FINAL SURVEY	
SURVEYED	
PLOTTED	
NOTE BOOK	
AREAS CHECKED	
NO.	

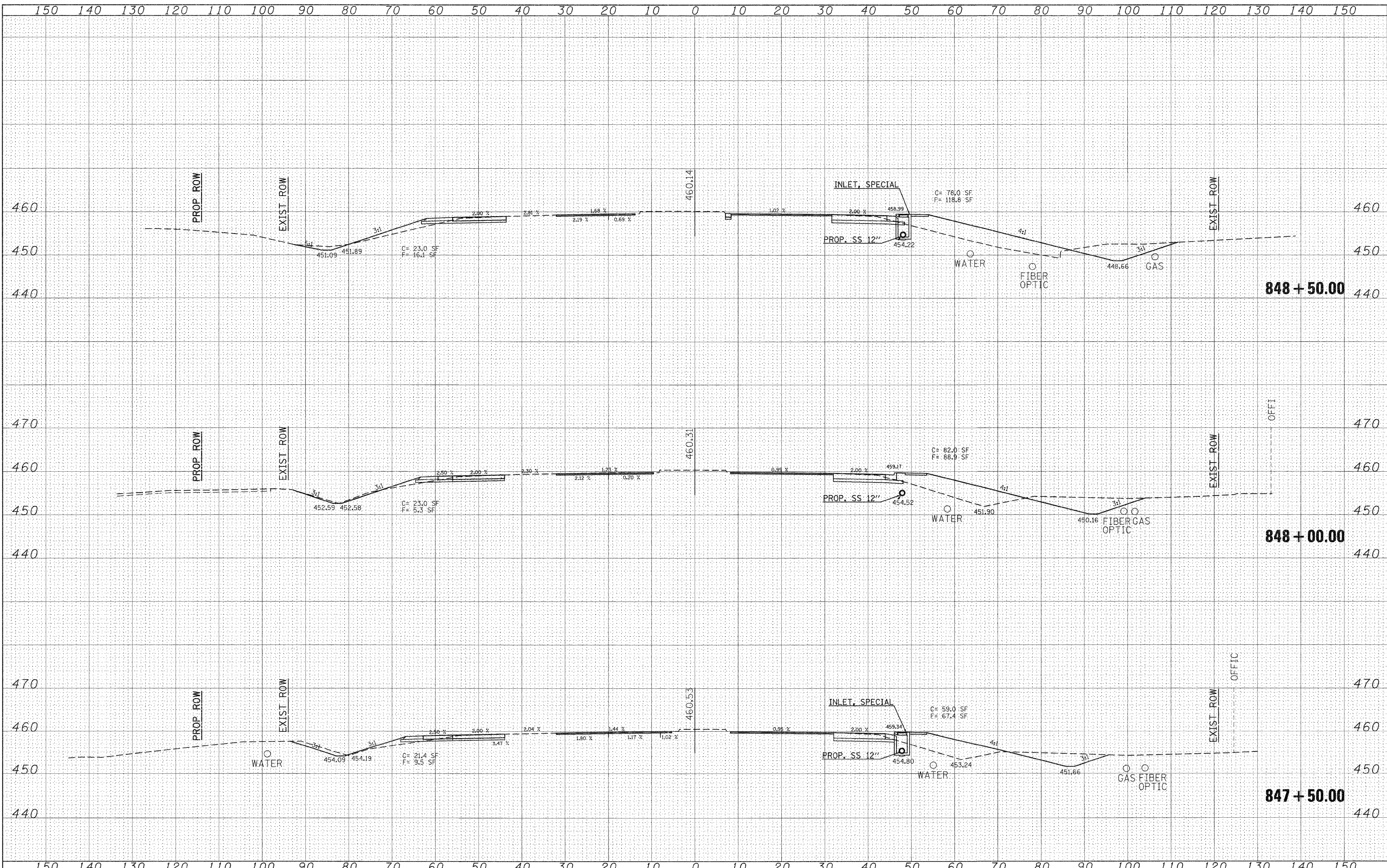
DATE	
BY	
ORIGINAL SURVEY	
SURVEYED	
PLOTTED	
NOTE BOOK	
AREAS CHECKED	
NO.	



FILE NAME =	USER NAME = knightam	DESIGNED -	REVISED -	STATE OF ILLINOIS DEPARTMENT OF TRANSPORTATION	IL 13 CROSS SECTIONS	F.A.P. RTE.	SECTION	COUNTY	TOTAL SHEETS	SHEET NO.	
en:\pw\work\pw\dot\knightam\d0157472\78155-shht-13.dgn		DRAWN -	REVISED -			331	(IX-1)R-1,RS-2,N-2,TS-3	WILLIAMSON	167	103	
PLOT SCALE = 10.0000' / IN.		CHECKED -	REVISED -			SCALE: 1"=10'		CONTRACT NO. 78155		ILLINOIS FED. AID PROJECT	
PLOT DATE = 3/21/2011		DATE -	REVISED -			SHEET NO. OF SHEETS		STA. 846+00.00 TO STA. 847+00.00			

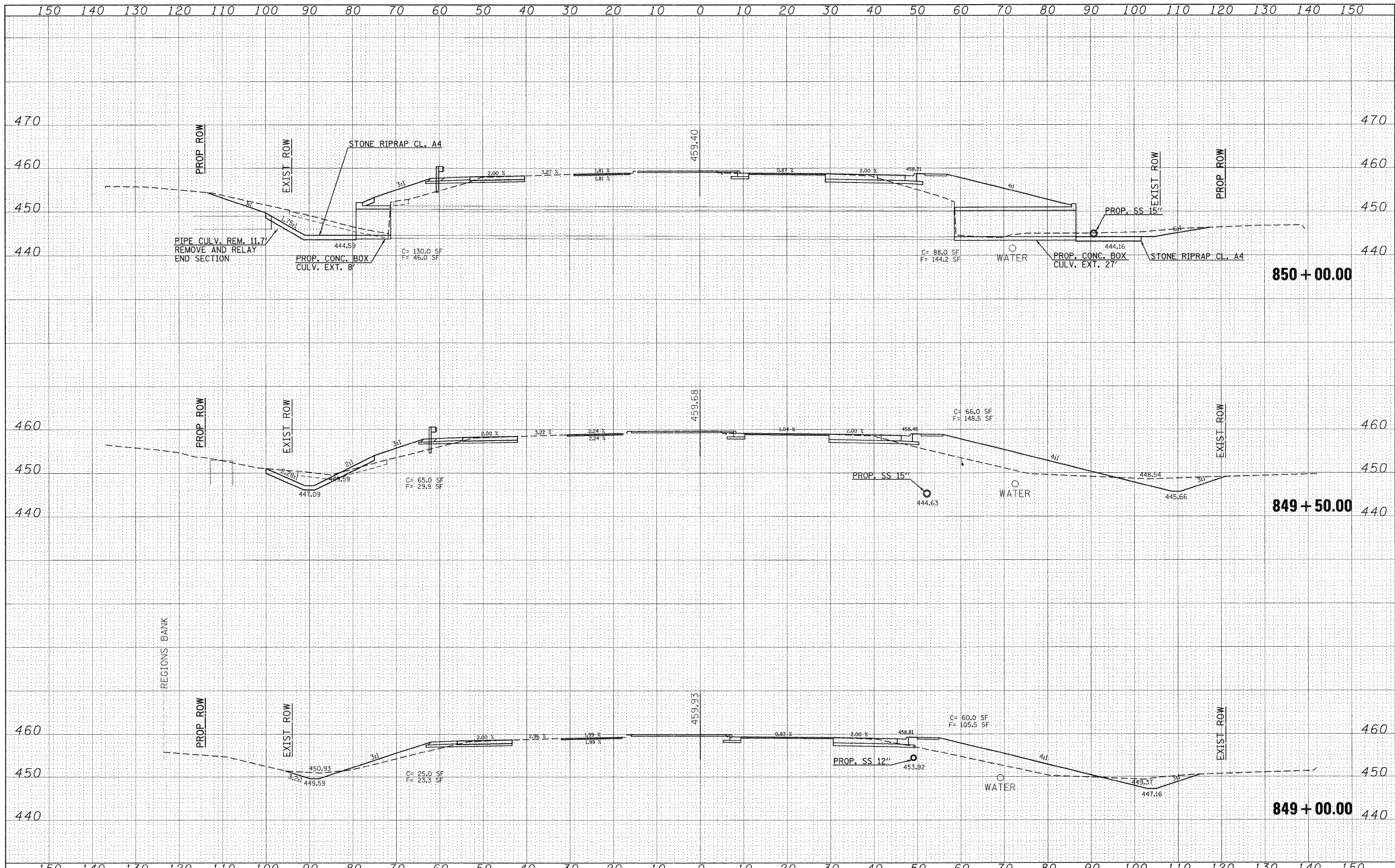
BY	DATE
SURVEYED	
PLOTTED	
NOTE BOOK	
AREAS	
CHECKED	
NO.	

BY	DATE
SURVEYED	
PLOTTED	
NOTE BOOK	
AREAS	
CHECKED	
NO.	



FILE NAME =	USER NAME = knightsm	DESIGNED -	REVISED -	STATE OF ILLINOIS DEPARTMENT OF TRANSPORTATION	IL 13 CROSS SECTIONS	F.A.P. RTE.	SECTION	COUNTY	TOTAL SHEETS	SHEET NO.	
ct:\pw\work\pwwidot\knightsm\d0157472\78155-sht-13.dgn		DRAWN -	REVISED -			331	(IX-1)R-1,RS-2,N-2,TS-3	WILLIAMSON	167	104	
		CHECKED -	REVISED -			CONTRACT NO. 78155					
		DATE -	REVISED -			ILLINOIS FED. AID PROJECT					

SCALE: 1"=10' SHEET NO. OF SHEETS STA. 847+50.00 TO STA. 848+50.00



DATE	
BY	
FINAL SURVEY	
PLOTTED	
NOTE BOOK	
AREAS CHECKED	
NO.	

DATE	
BY	
ORIGINAL SURVEY	
PLOTTED	
NOTE BOOK	
AREAS CHECKED	
NO.	

FILE NAME = c:\pwork\pwork\thomas\10157472\78155-shr\sheet-13.dgn
 USER NAME = thomas1f
 PLOT SCALE = 10.0000' / IN.
 PLOT DATE = 4/20/2011

DESIGNED -	REVISED -
DRAWN -	REVISED -
CHECKED -	REVISED -
DATE -	REVISED -

**STATE OF ILLINOIS
DEPARTMENT OF TRANSPORTATION**

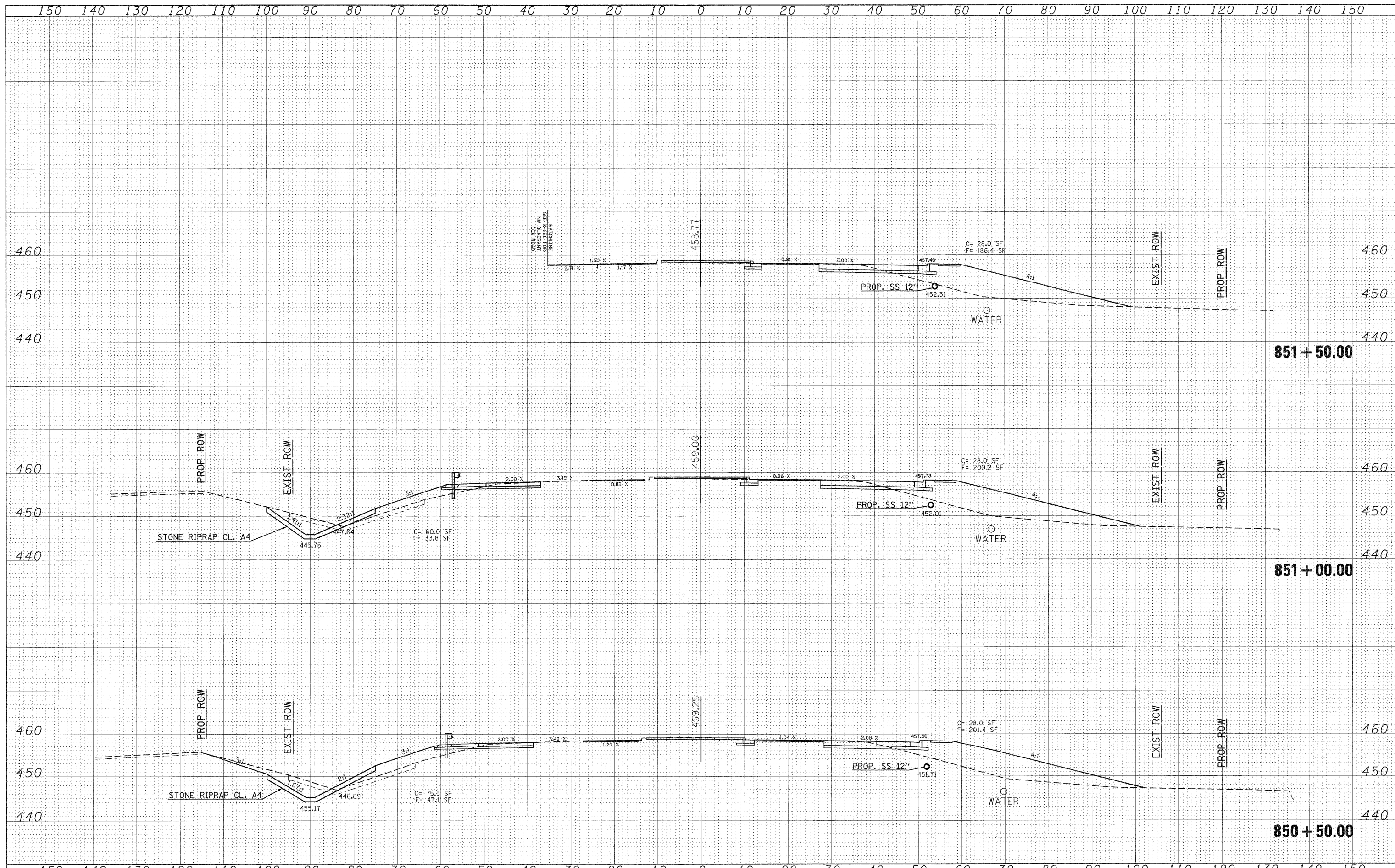
SCALE: 1"=10'	
SHEET NO.	OF SHEETS
STA. 849+00.00 TO STA. 850+00.00	

**IL 13
CROSS SECTIONS**

F.A.P. RTE.	SECTION	COUNTY	TOTAL SHEETS	SHEET NO.
331	(1X-1R-1RS-2,N-2,TS-3	WILLIAMSON	167	105
CONTRACT NO. 78155				ILLINOIS FED. AID PROJECT

DATE	
BY	
FINAL SURVEY	
SURVEYED	
PLOTTED	
NOTE BOOK	
AREAS CHECKED	
NO.	

DATE	
BY	
ORIGINAL SURVEY	
SURVEYED	
PLOTTED	
NOTE BOOK	
AREAS CHECKED	
NO.	



FILE NAME =
 c:\pwwork\pwwork\knightsam\d0157472\78155-sht-13.dgn

USER NAME = knightsam
 DESIGNED -
 DRAWN -
 PLOT SCALE = 10.0000' / IN.
 PLOT DATE = 3/21/2011

DESIGNED -
 DRAWN -
 CHECKED -
 DATE -

REVISED -
 REVISED -
 REVISED -
 REVISED -

**STATE OF ILLINOIS
 DEPARTMENT OF TRANSPORTATION**

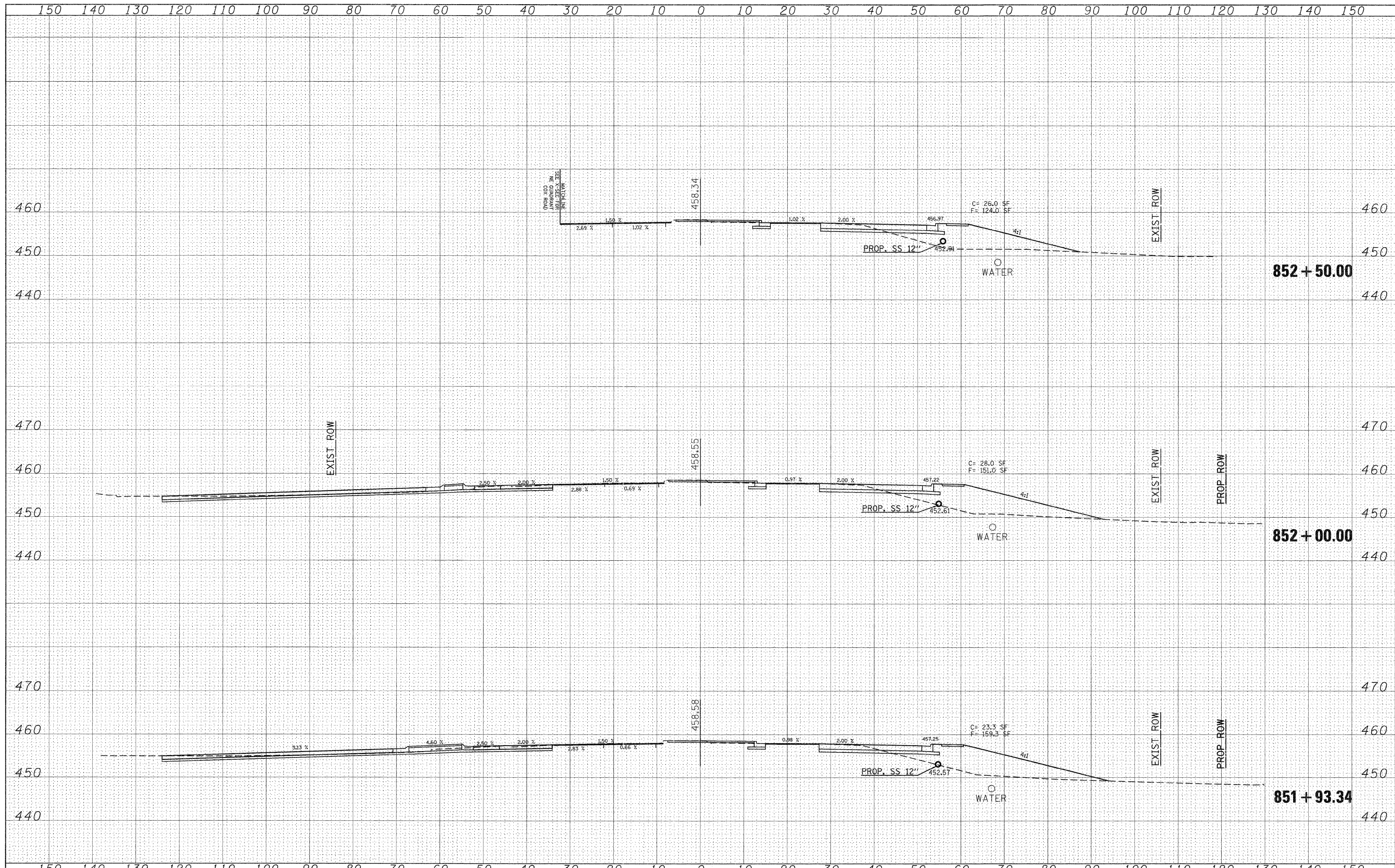
**IL 13
 CROSS SECTIONS**

SCALE: 1"=10' SHEET NO. OF SHEETS STA. 850+50.00 TO STA. 851+50.00

F.A.P. RTE.	SECTION	COUNTY	TOTAL SHEETS	SHEET NO.
331	(1X-1)R-1,RS-2,N-2,TS-3	WILLIAMSON	167	106
CONTRACT NO. 78155			ILLINOIS FED. AID PROJECT	

DATE	
BY	
FINAL SURVEY	
SURVEYED	
PLOTTED	
NOTE BOOK	
AREAS CHECKED	
NO.	

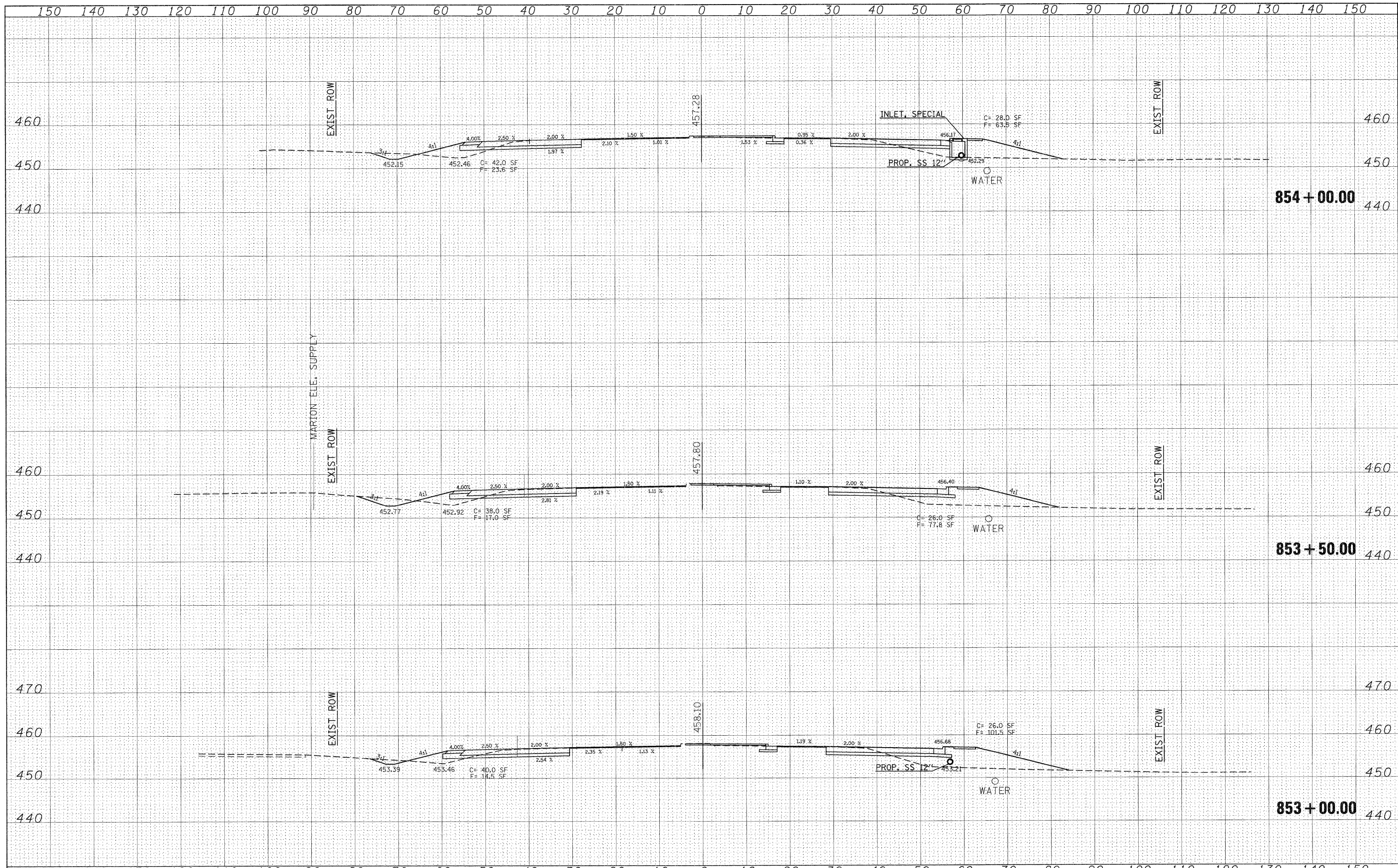
DATE	
BY	
ORIGINAL SURVEY	
SURVEYED	
PLOTTED	
NOTE BOOK	
AREAS CHECKED	
NO.	



FILE NAME =	USER NAME = knightsm	DESIGNED -	REVISED -	STATE OF ILLINOIS DEPARTMENT OF TRANSPORTATION	IL 13 CROSS SECTIONS			F.A.P. RTE. 331	SECTION (IX-1R-1,RS-2,N-2,TS-3)	COUNTY WILLIAMSON	TOTAL SHEETS 167	SHEET NO. 107
c:\pw_work\pwwork\knightsm\d0157472\78155-sht-13.dgn		DRAWN -	REVISED -		SCALE: 1"=10'	SHEET NO.	OF	SHEETS	STA. 851+93.34	TO STA. 852+50.00	CONTRACT NO. 78155	
PLOT SCALE = 10.0000 "/ IN.		CHECKED -	REVISED -		ILLINOIS FED. AID PROJECT							
PLOT DATE = 3/21/2011		DATE -	REVISED -									

DATE	
BY	
SURVEYED	
PLOTTED	
NOTE BOOK	
AREAS CHECKED	
NO.	

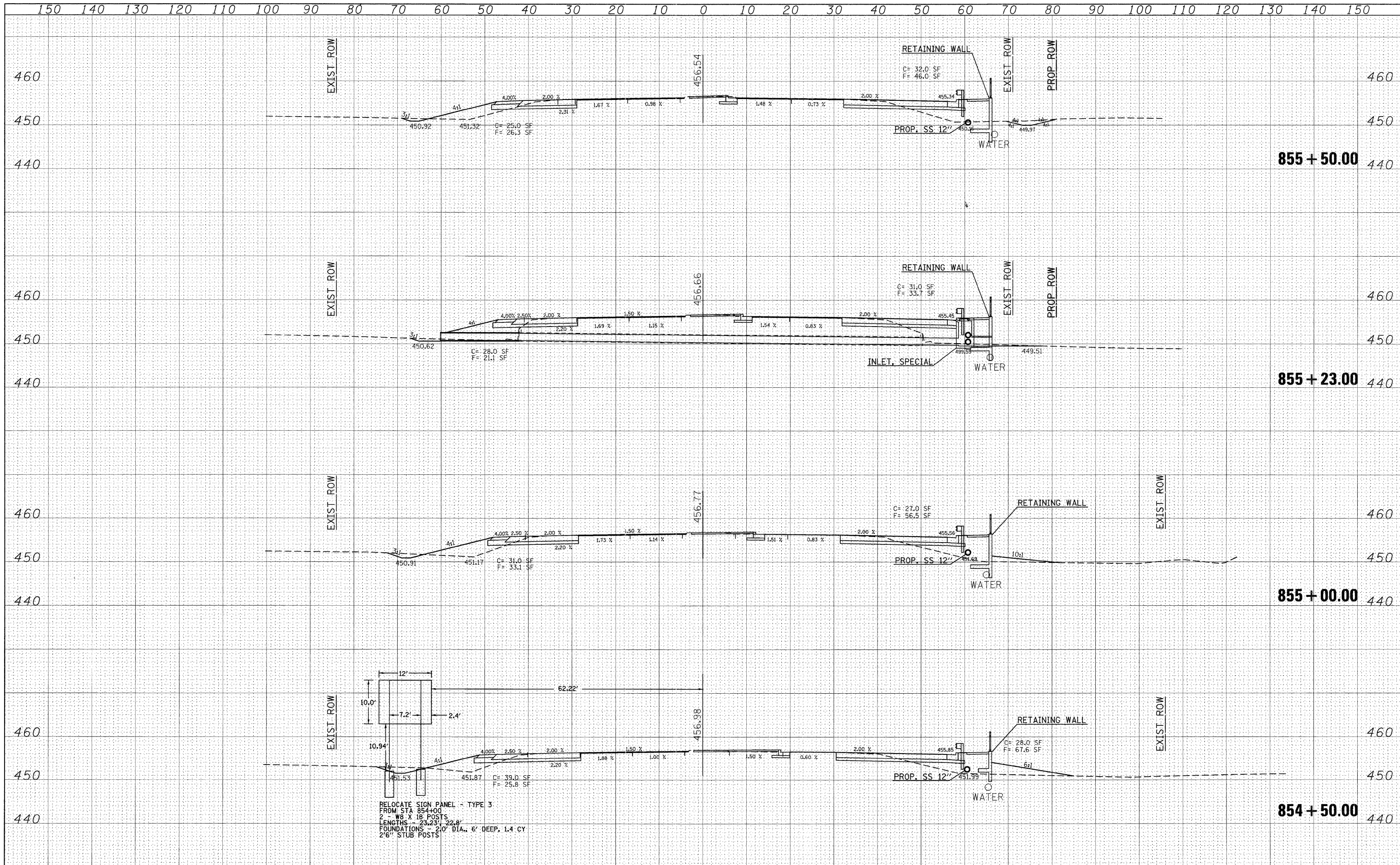
DATE	
BY	
SURVEYED	
PLOTTED	
NOTE BOOK	
AREAS CHECKED	
NO.	



FILE NAME =	USER NAME = knightam	DESIGNED -	REVISED -	STATE OF ILLINOIS DEPARTMENT OF TRANSPORTATION	IL 13 CROSS SECTIONS			F.A.P. RTE. =	SECTION	COUNTY	TOTAL SHEETS	SHEET NO.
c:\pwork\pwork\knightam\08157472\78155-sh1-13.dgn		DRAWN -	REVISED -		331	(IX-1)R-1,RS-2,N-2,TS-3	WILLIAMSON	167	108			
PLOT SCALE = 10.0000' / IN.		CHECKED -	REVISED -		CONTRACT NO. 78155			ILLINOIS FED. AID PROJECT				
PLOT DATE = 3/21/2011		DATE -	REVISED -		SCALE: 1"=10'	SHEET NO.	OF SHEETS	STA. 853+00.00	TO STA. 854+00.00			

DATE	
BY	
SURVEYED	
TEMPLATE	
AREAS CHECKED	
NO.	

DATE	
BY	
SURVEYED	
TEMPLATE	
AREAS CHECKED	
NO.	

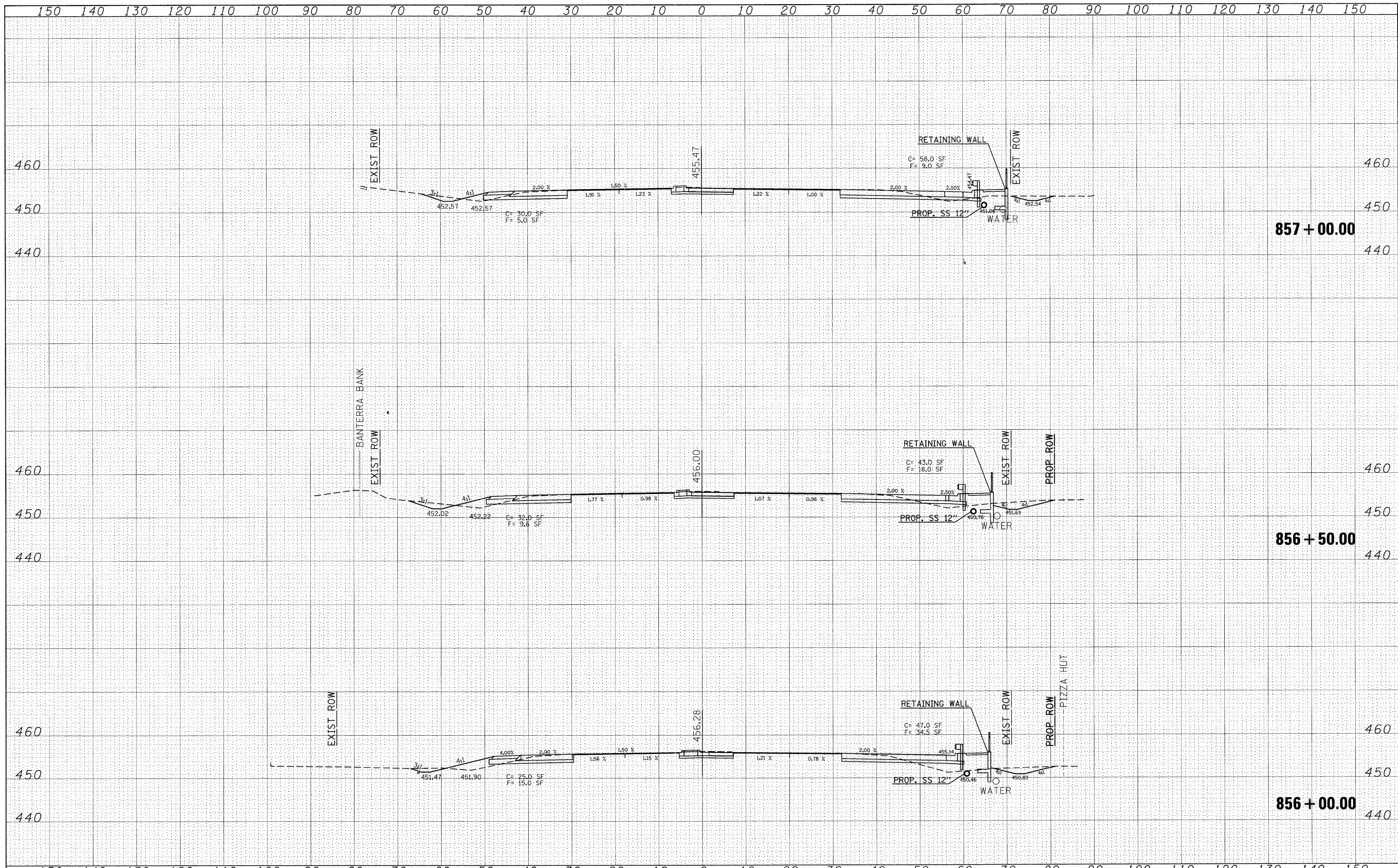


RELOCATE SIGN PANEL - TYPE 3
 FROM STA 854+00
 2 - W8 X 18 POSTS
 LENGTHS - 23.23', 22.8'
 FOUNDATIONS - 2'0" DIA., 6' DEEP, 1.4 CY
 2'6" STUB POSTS

FILE NAME =	USER NAME = thomashf	DESIGNED -	REVISED -	STATE OF ILLINOIS DEPARTMENT OF TRANSPORTATION	IL 13 CROSS SECTIONS	F.A.P. RTE.	SECTION	COUNTY	TOTAL SHEETS	SHEET NO.	
ct:\pw\work\pwwdot\thomashf\08157472\78155-shsht-13.dgn	PLOT SCALE = 10.0000' / IN.	DRAWN -	REVISED -			331	(1X-1)R-1,RS-2,N-2,TS-3	WILLIAMSON	167	109	
PLOT DATE = 4/21/2011	DATE -	CHECKED -	REVISED -			SCALE: 1"=10'		SHEET NO. OF SHEETS STA. 854+50.00 TO STA. 855+50.00		CONTRACT NO. 78155	
		DATE -	REVISED -			ILLINOIS FED. AID PROJECT					

DATE _____ BY _____
 SURVEYED _____
 PLOTTED _____
 FINAL SURVEY _____
 NOTE BOOK _____
 AREAS CHECKED _____
 NO. _____

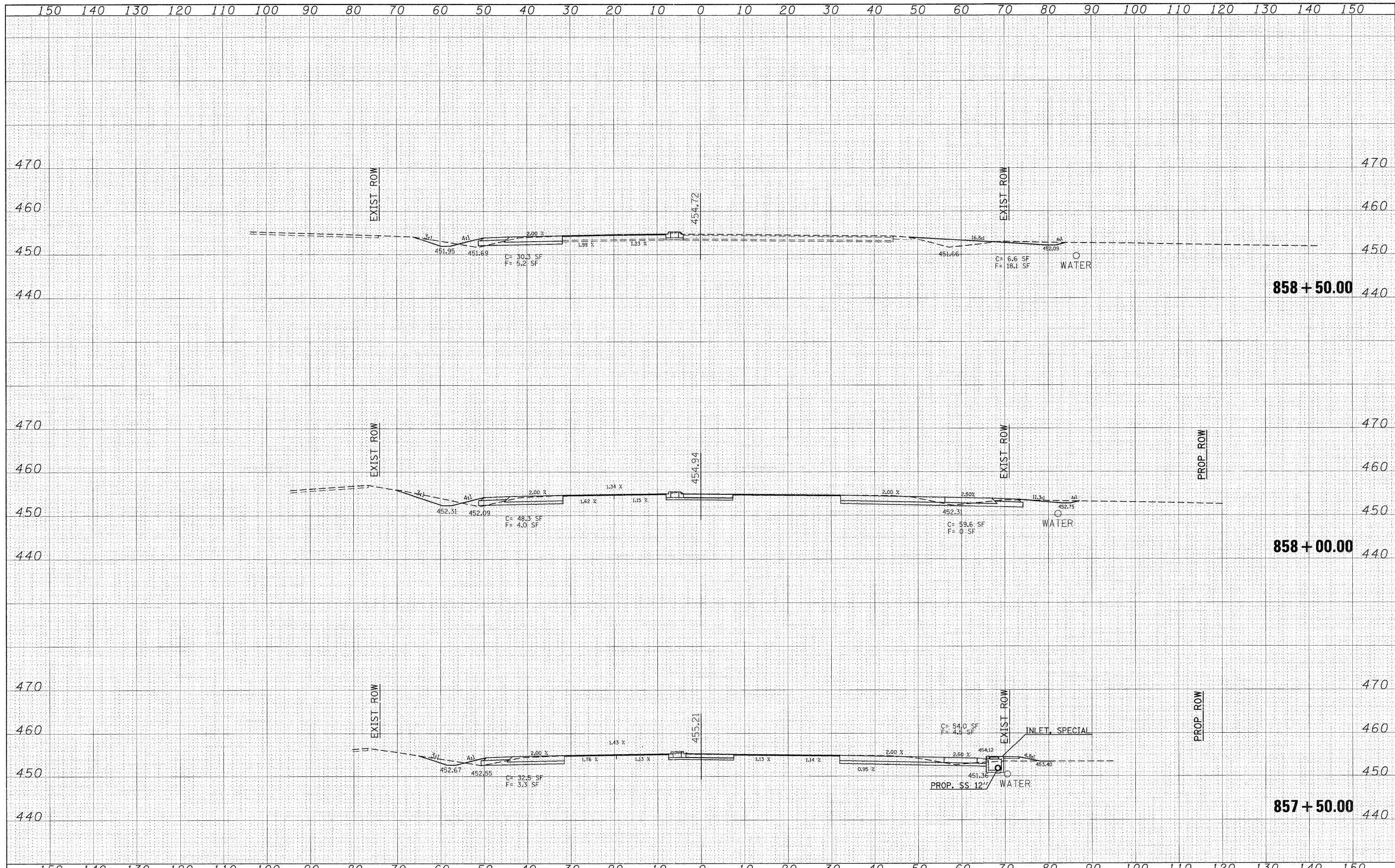
DATE _____ BY _____
 SURVEYED _____
 PLOTTED _____
 ORIGINAL SURVEY _____
 NOTE BOOK _____
 AREAS CHECKED _____
 NO. _____



FILE NAME =	USER NAME = thomashf	DESIGNED -	REVISED -	STATE OF ILLINOIS DEPARTMENT OF TRANSPORTATION	IL 13 CROSS SECTIONS			F.A.P. RTE.	SECTION	COUNTY	TOTAL SHEETS	SHEET NO.
ci:\pw_work\pwwork\thomashf\10157472\78155-sh13.dgn		DRAWN -	REVISED -		331	(IX-1)R-1,RS-2,N-2,TS-3	WILLIAMSON	167	110			
PLOT SCALE = 10.0000' / IN.		CHECKED -	REVISED -		CONTRACT NO. 78155							
PLOT DATE = 4/20/2011		DATE -	REVISED -		ILLINOIS FED. AID PROJECT							
				SCALE: 1"=10'	SHEET NO.	OF	SHEETS	STA. 856+00.00 TO STA. 857+00.00				

FINAL SURVEY SURVEYED BY DATE
 PLOTTED BY DATE
 NOTE BOOK NO.
 AREAS CHECKED

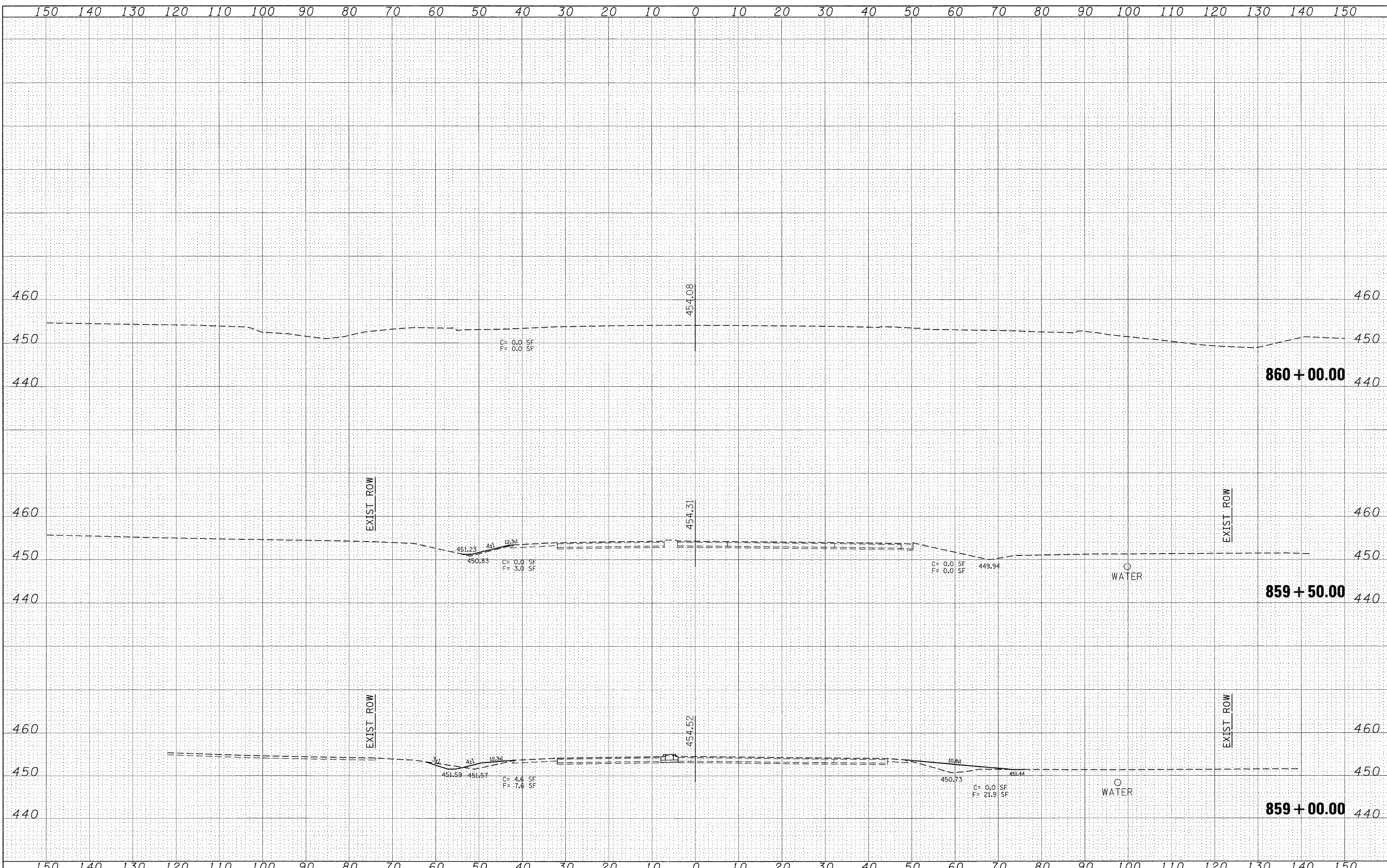
ORIGINAL SURVEY SURVEYED BY DATE
 PLOTTED BY DATE
 NOTE BOOK NO.
 AREAS CHECKED



FILE NAME =	USER NAME = knightam	DESIGNED -	REVISED -	STATE OF ILLINOIS DEPARTMENT OF TRANSPORTATION	IL 13 CROSS SECTIONS		F.A.P. RTE.	SECTION	COUNTY	TOTAL SHEETS	SHEET NO.	
et:\pw\work\pwsdot\knightam\d0157472\78155-sht-ssht-13.dgn		DRAWN -	REVISED -		SCALE: 1"=10'	SHEET NO.	OF	SHEETS	STA. 857+50.00 TO STA. 858+50.00	WILLIAMSON	167	111
PLOT SCALE = 10.0000 "/> <td></td> <td>CHECKED -</td> <td>REVISED -</td> <td></td> <td></td> <td></td> <td></td> <td></td> <td>CONTRACT NO. 78155</td> <td></td> <td></td>		CHECKED -	REVISED -							CONTRACT NO. 78155		
PLOT DATE = 3/21/2011		DATE -	REVISED -							ILLINOIS FED. AID PROJECT		

FINAL SURVEY SURVEYED BY DATE
 PLOTTED BY DATE
 NOTE BOOK NO. PLATE NO.
 AREAS CHECKED

ORIGINAL SURVEY SURVEYED BY DATE
 PLOTTED BY DATE
 NOTE BOOK NO. PLATE NO.
 AREAS CHECKED



FILE NAME =
 c:\pw\work\pwr\d0t\knightsm\d0157472\78155-shr\esht-13.dgn

USER NAME = knightsm
 DESIGNED -
 DRAWN -
 PLOT SCALE = 10.0000' / IN.
 PLOT DATE = 3/21/2011

CHECKED -
 DATE -

REVISED -
 REVISED -
 REVISED -
 REVISED -

**STATE OF ILLINOIS
 DEPARTMENT OF TRANSPORTATION**

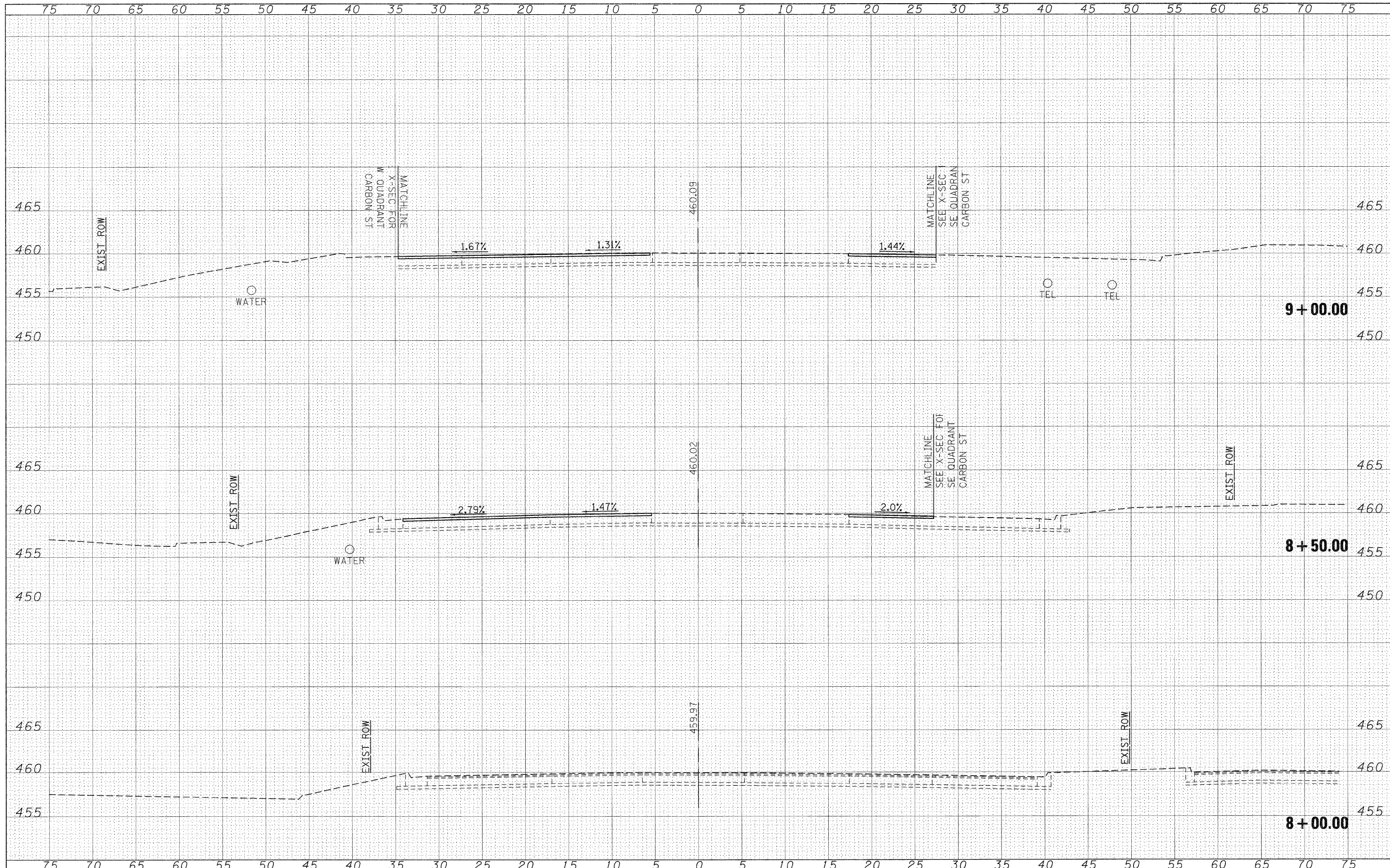
**IL 13
 CROSS SECTIONS**

SCALE: 1"=10' SHEET NO. OF SHEETS STA. 859+00.00 TO STA. 860+00.00

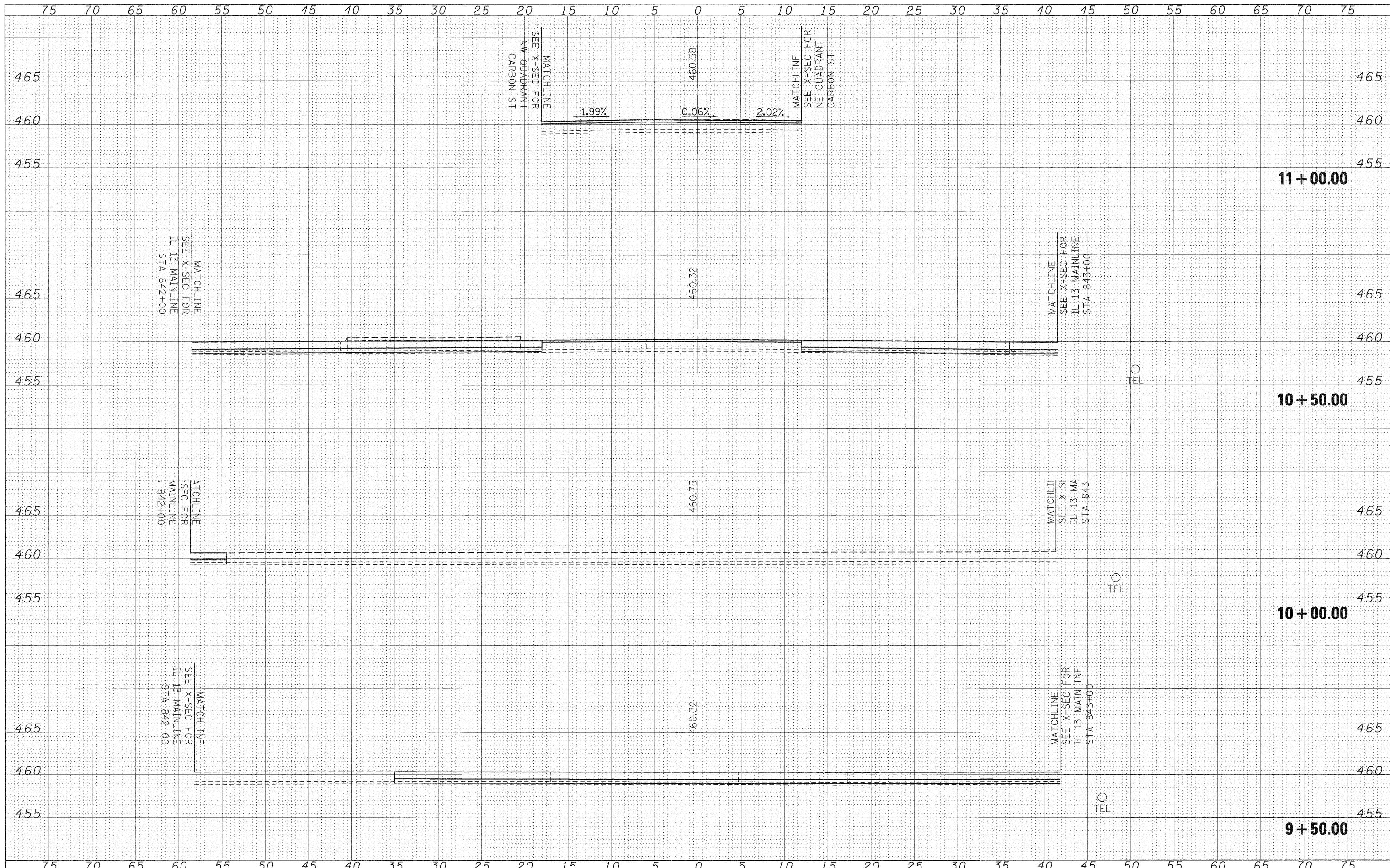
F.A.P. RTE.	SECTION	COUNTY	TOTAL SHEETS	SHEET NO.
331	(1X-1R-1,RS-2,N-2,TS-3	WILLIAMSON	167	112
CONTRACT NO. 78155				
ILLINOIS FED. AID PROJECT				

DATE	
BY	
FINAL SURVEY	
SURVEY PLOTTED	
NOTE BOOK	
AREAS CHECKED	
NO.	

DATE	
BY	
ORIGINAL SURVEY	
SURVEY PLOTTED	
NOTE BOOK	
AREAS CHECKED	
NO.	



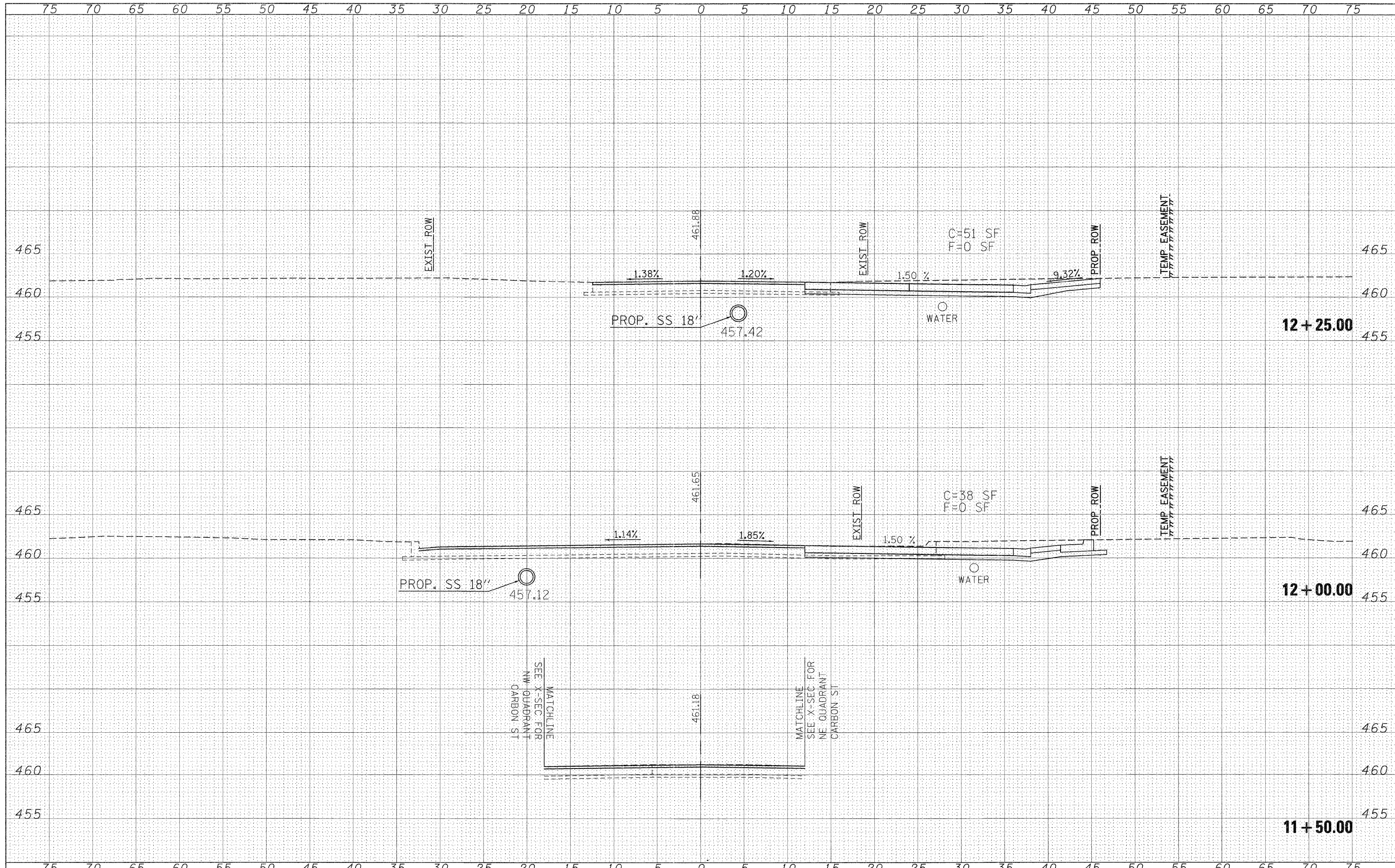
FILE NAME =	USER NAME = knightam	DESIGNED -	REVISED -	STATE OF ILLINOIS DEPARTMENT OF TRANSPORTATION	CARBON STREET CROSS SECTIONS			F.A.P. RTE.	SECTION	COUNTY	TOTAL SHEETS	SHEET NO.
es:\pw_work\pwidot\knightam\d0157472\78155-shrt\psht-Carbon.dgn		DRAWN -	REVISED -		331	(1X-1R-1,RS-2,N-2,TS-3	WILLIAMSON	167	113			
PLOT SCALE = 5.00/00' / IN.		CHECKED -	REVISED -		CONTRACT NO. 78155							
PLOT DATE = 3/21/2011		DATE -	REVISED -		SCALE: 1"=5'	SHEET NO. OF SHEETS	STA. 8+00.00 TO STA. 9+00.00	ILLINOIS FED. AID PROJECT				



FINAL SURVEY	BY	DATE
SURVEYED		
PLOTTED		
NOTE BOOK		
AREAS		
AREAS CHECKED		
NO.		

ORIGINAL SURVEY	BY	DATE
SURVEYED		
PLOTTED		
NOTE BOOK		
AREAS		
AREAS CHECKED		
NO.		

FILE NAME =	USER NAME = knightsm	DESIGNED -	REVISED -	STATE OF ILLINOIS DEPARTMENT OF TRANSPORTATION	CARBON STREET CROSS SECTIONS	F.A.P. RTE.	SECTION	COUNTY	TOTAL SHEETS	SHEET NO.	
c:\pwwork\pwwork\knightsm\d0157472\78155-sht-carbon.dgn		DRAWN -	REVISED -			331	(IX-10R-1,RS-2,N-2,TS-3	WILLIAMSON	167	114	
		CHECKED -	REVISED -			SCALE: 1"=5'		SHEET NO. OF SHEETS		STA. 9+50.00 TO STA. 11+00.00	CONTRACT NO. 78155
		DATE -	REVISED -			ILLINOIS FED. AID PROJECT					



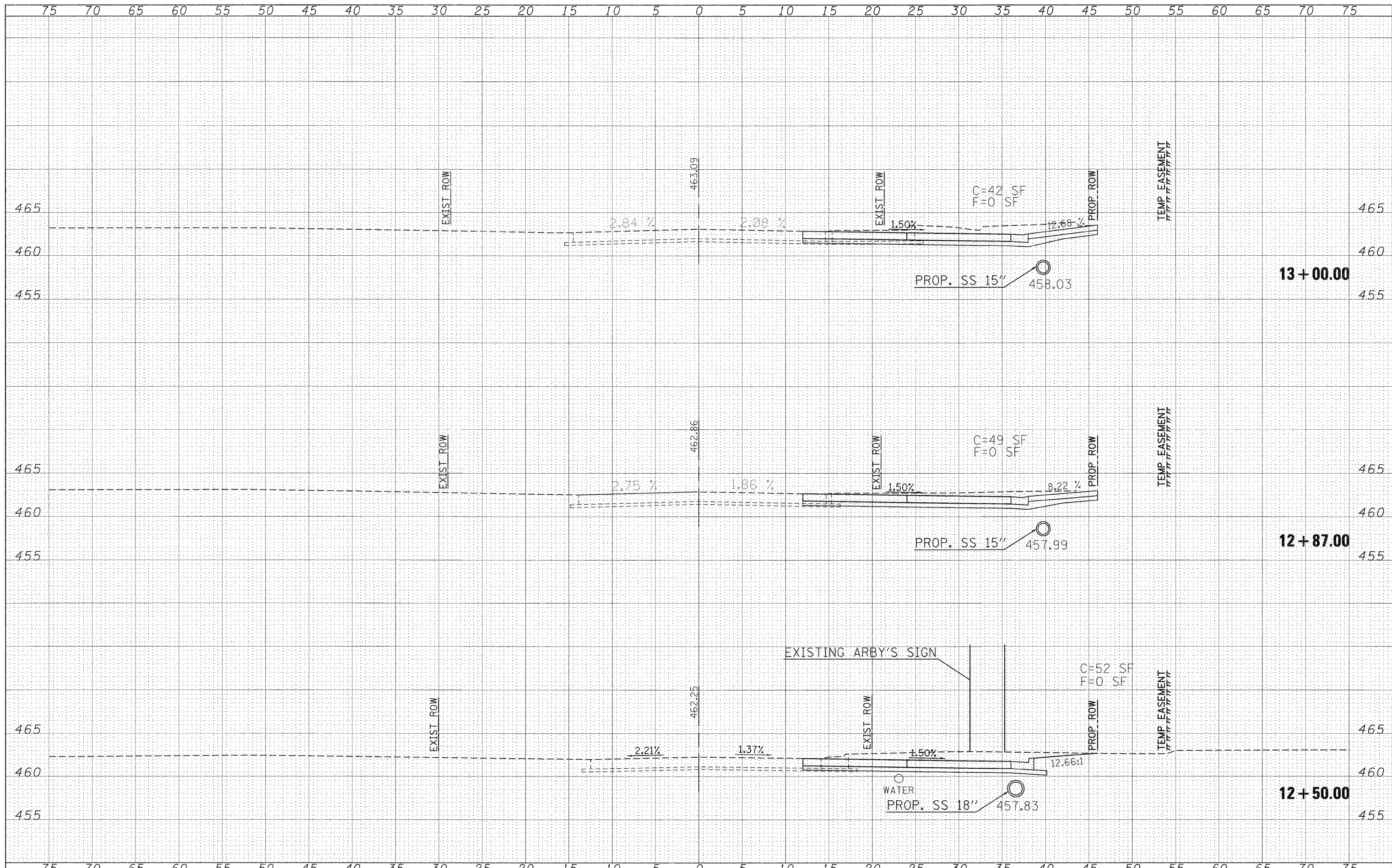
FINAL SURVEY	SURVEYED	BY	DATE
PLOTTED			
NOTE BOOK			
AREAS			
CHECKED			

ORIGINAL SURVEY	SURVEYED	BY	DATE
PLOTTED			
NOTE BOOK			
AREAS			
CHECKED			

FILE NAME = c:\pwork\pwork\knightsm\d0157472\78155-sht-ssht-Carbon.dgn	USER NAME = knightsm	DESIGNED -	REVISED -	STATE OF ILLINOIS DEPARTMENT OF TRANSPORTATION	CARBON STREET CROSS SECTIONS			F.A.P. RTE. 331	SECTION (1X-10R-1,RS-2,N-2,TS-3)	COUNTY WILLIAMSON	TOTAL SHEETS 167	SHEET NO. 115
PLOT SCALE = 5,0000 "/> <td>CHECKED -</td> <td>REVISED -</td> <td>REVISED -</td> <td>SCALE: 1"=5'</td> <td>SHEET NO. OF SHEETS</td> <td>STA. 11+50.00 TO STA. 12+25.00</td> <td colspan="5" style="text-align: center;">ILLINOIS FED. AID PROJECT</td>	CHECKED -	REVISED -	REVISED -		SCALE: 1"=5'	SHEET NO. OF SHEETS	STA. 11+50.00 TO STA. 12+25.00	ILLINOIS FED. AID PROJECT				
PLOT DATE = 3/21/2011	DATE -	REVISED -	REVISED -									

BY	DATE
SUPERVISED	
DESIGNED	
NOTED	
PLANNED	
AREAS CHECKED	
NO.	

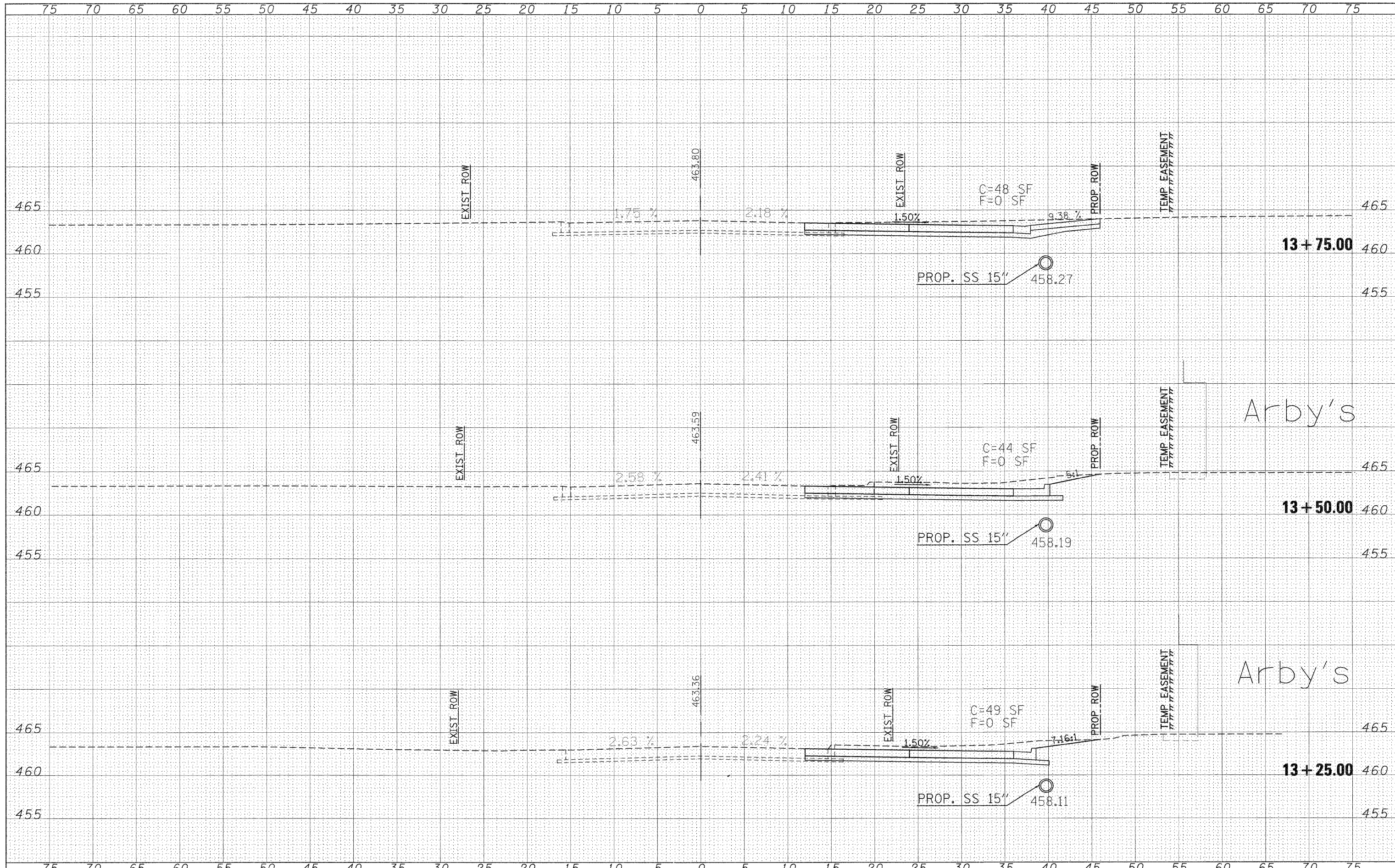
BY	DATE
SUPERVISED	
DESIGNED	
NOTED	
PLANNED	
AREAS CHECKED	
NO.	



FILE NAME =	USER NAME = knightsm	DESIGNED -	REVISED -	STATE OF ILLINOIS DEPARTMENT OF TRANSPORTATION	CARBON STREET CROSS SECTIONS			F.A.P. RTE.	SECTION	COUNTY	TOTAL SHEETS	SHEET NO.	
c:\pwork\pwork\knightsm\0157472\78155-sh1-Carbon.dgn		DRAWN -	REVISED -		331	(IX-1R-1,RS-2,N-2,TS-3)	WILLIAMSON	167	116				
PLOT SCALE = 5,0000' / IN.		CHECKED -	REVISED -		SCALE: 1"=5'			SHEET NO.	OF	SHEETS	STA. 12+50.00	TO STA. 13+00.00	CONTRACT NO. 78155
PLOT DATE = 3/21/2011		DATE -	REVISED -		ILLINOIS FED. AID PROJECT								

DATE	
BY	
SURVEYED	
PLOTTED	
NOTE BOOK	
AREAS CHECKED	
NO.	

DATE	
BY	
SURVEYED	
PLOTTED	
NOTE BOOK	
AREAS CHECKED	
NO.	




Arby's

Arby's

FILE NAME =	USER NAME = knightsm	DESIGNED -	REVISED -	STATE OF ILLINOIS DEPARTMENT OF TRANSPORTATION	CARBON STREET CROSS SECTIONS			F.A.P. RTE.	SECTION	COUNTY	TOTAL SHEETS	SHEET NO.
c:\pw_work\p\dot\knightsm\d0157472\78155-shr-ssht-Carbon.dgn		DRAWN -	REVISED -		331	(1X-1)R-1,RS-2,N-2,TS-3	WILLIAMSON	167	117			
PLOT SCALE = 5.0000" / 1"		CHECKED -	REVISED -		CONTRACT NO. 78155							
PLOT DATE = 3/21/2011		DATE -	REVISED -		ILLINOIS FED. AID PROJECT							
					SCALE: 1"=5'	SHEET NO. OF SHEETS	STA. 13+25.00 TO STA. 13+75.00					

BY: _____ DATE: _____
 SURVEYED: _____
 PLOTTED: _____
 FINAL SURVEY: _____
 NOTE BOOK: _____
 NO. _____

BY: _____ DATE: _____
 SURVEYED: _____
 PLOTTED: _____
 ORIGINAL SURVEY: _____
 NOTE BOOK: _____
 NO. _____



FILE NAME =
 c:\pw_work\pwidot\knightsm\d0157472\78155-shht\ssht-Carbon.dgn

USER NAME = knightsm
 DESIGNED -
 DRAWN -
 PLOT SCALE = 5.0000 "/>

DESIGNED -
 DRAWN -
 CHECKED -
 DATE -

REVISED -
 REVISED -
 REVISED -
 REVISED -

**STATE OF ILLINOIS
 DEPARTMENT OF TRANSPORTATION**

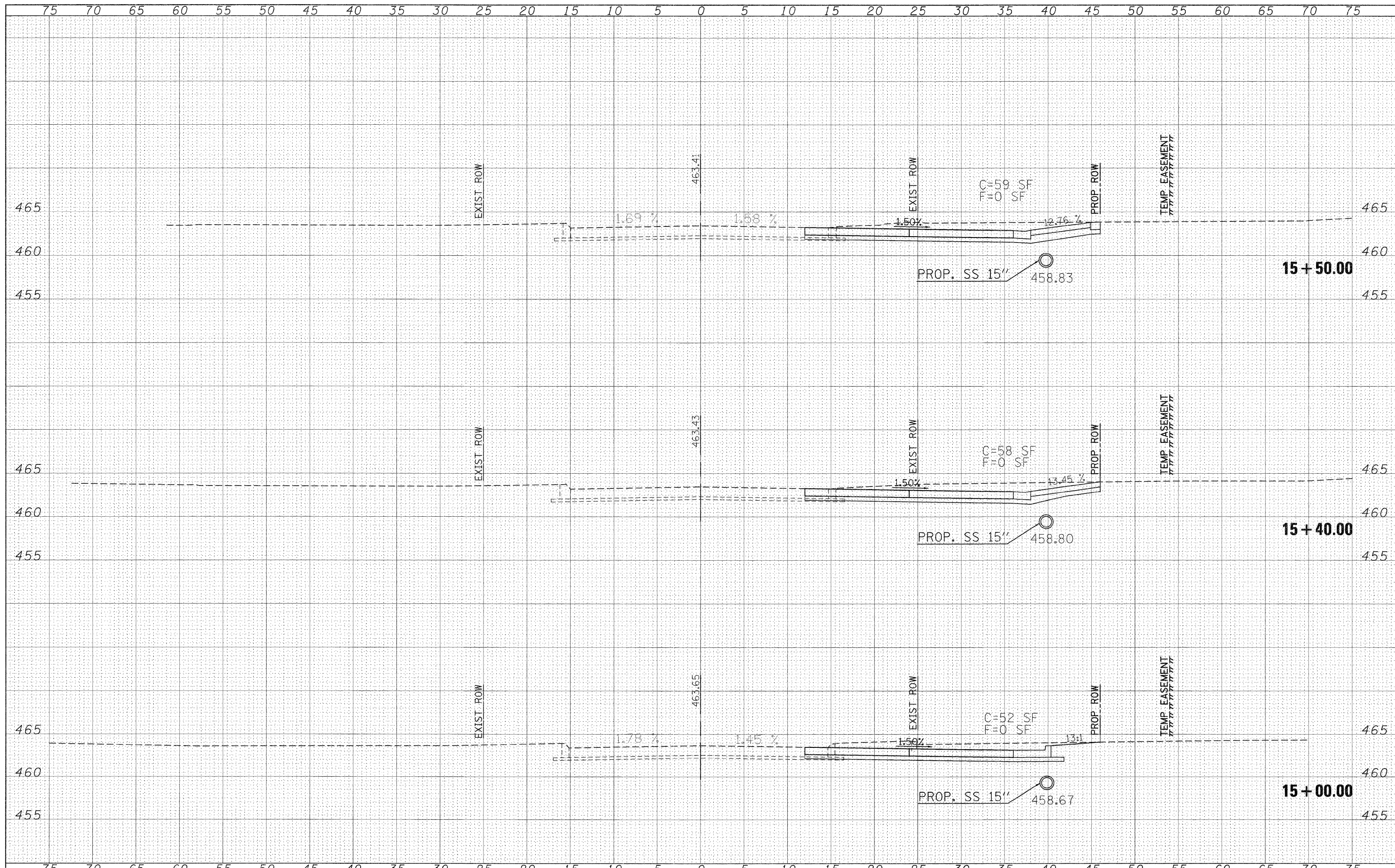
**CARBON STREET
 CROSS SECTIONS**

SCALE: 1"=5' SHEET NO. OF SHEETS STA. 14+00.00 TO STA. 14+75.00

F.A.P. RTE.	SECTION	COUNTY	TOTAL SHEETS	SHEET NO.
331	(IX-1)R-1,RS-2,N-2,TS-3	WILLIAMSON	167	118
CONTRACT NO. 78155				
ILLINOIS FED. AID PROJECT				

FINAL SURVEY SURVEYED BY DATE
 PLOTTED BY DATE
 NOTE BOOK NO.
 AREAS CHECKED

ORIGINAL SURVEY SURVEYED BY DATE
 PLOTTED BY DATE
 NOTE BOOK NO.
 AREAS CHECKED



FILE NAME = c:\px_work\pwwork\knightsm\d0157472\78155-shit-shht-Carbon.dgn

USER NAME = knightsam
 PLOT SCALE = 5.0000 "/ IN.
 PLOT DATE = 3/21/2011

DESIGNED -
 DRAWN -
 CHECKED -
 DATE -

REVISED -
 REVISED -
 REVISED -
 REVISED -

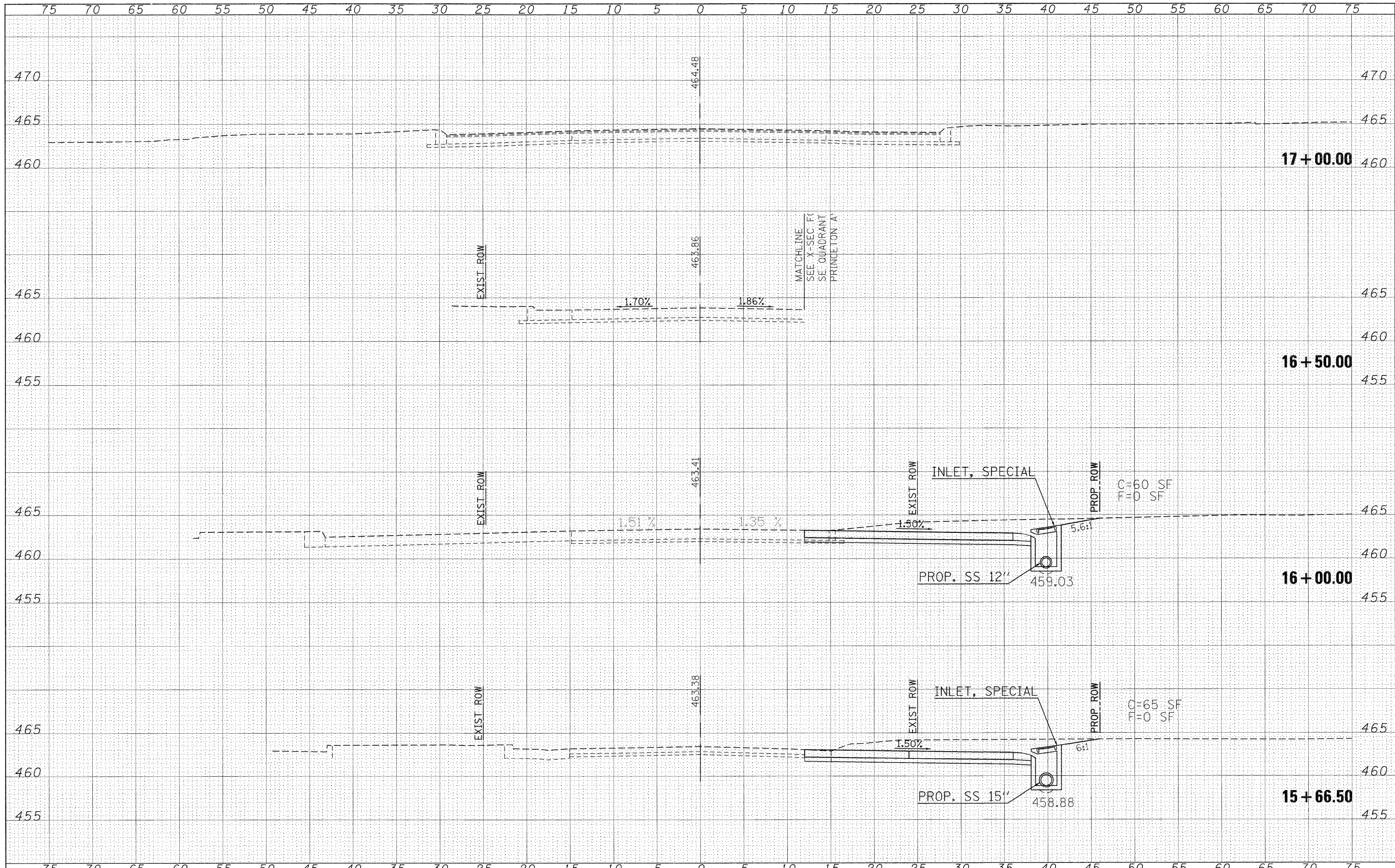
**STATE OF ILLINOIS
 DEPARTMENT OF TRANSPORTATION**

**CARBON STREET
 CROSS SECTIONS**
 SCALE: 1"=5'
 SHEET NO. OF SHEETS STA. 15+00.00 TO STA. 15+50.00

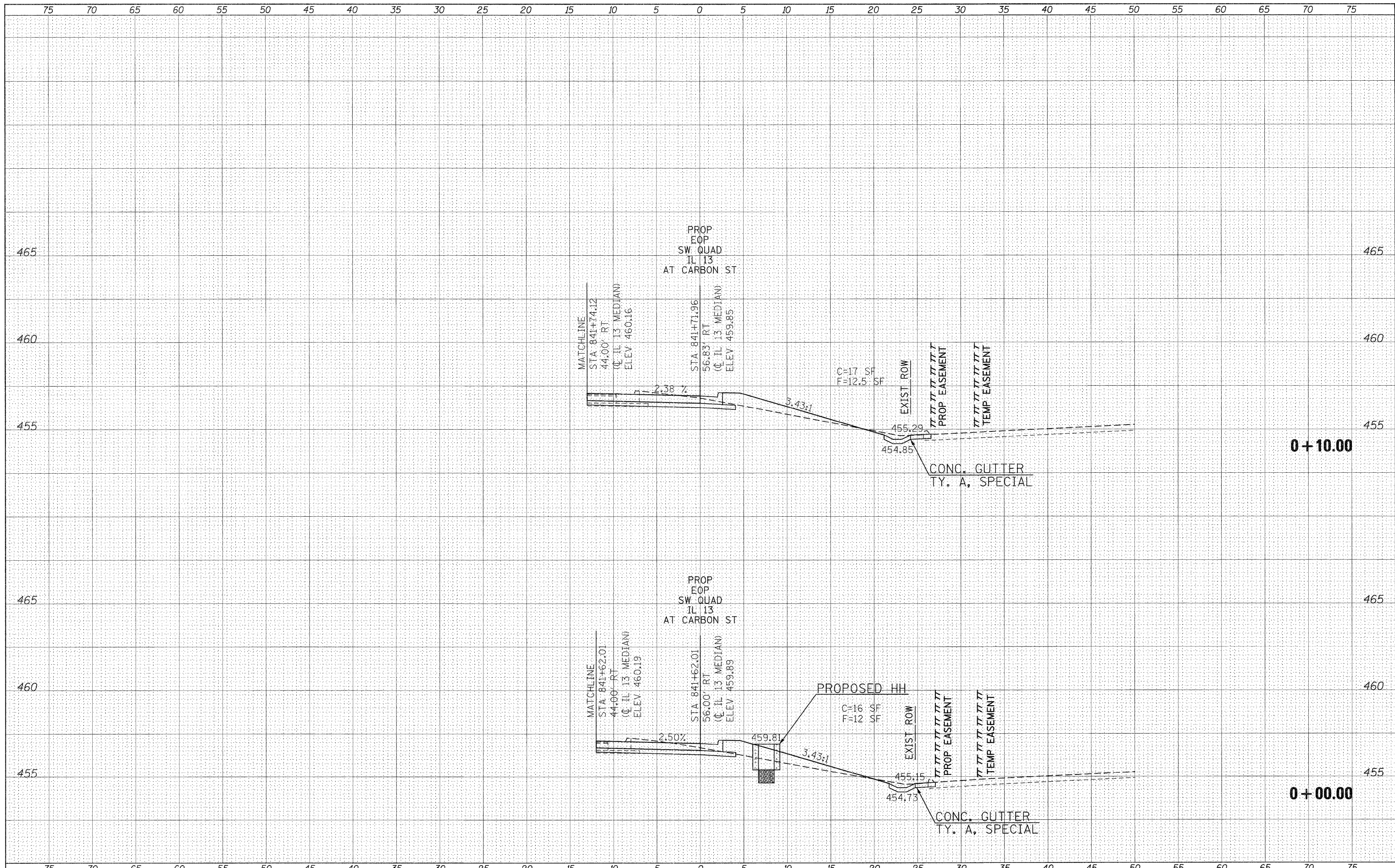
F.A.P. RTE.	SECTION	COUNTY	TOTAL SHEETS	SHEET NO.
331	(1X-1R-1,RS-2,N-2,TS-3	WILLIAMSON	167	119
CONTRACT NO. 78155				
ILLINOIS FED. AID PROJECT				

DATE	
BY	
FINAL SURVEY	
NOTED	
NOTE BOOK	
NO.	
AREAS CHECKED	

DATE	
BY	
ORIGINAL SURVEY	
NOTED	
NOTE BOOK	
NO.	
AREAS CHECKED	



FILE NAME =	USER NAME = knightsam	DESIGNED -	REVISED -	STATE OF ILLINOIS DEPARTMENT OF TRANSPORTATION	CARBON STREET CROSS SECTIONS			F.A.P. RTE.	SECTION	COUNTY	TOTAL SHEETS	SHEET NO.	
c:\pw\work\pwwork\knightsam\d0157472\78155-sh1-sh1-Carbon.dgn		DRAWN -	REVISED -		SCALE: 1"=5'	SHEET NO.	OF	SHEETS	331	(1X-1R-1,RS-2,N-2,TS-3)	WILLIAMSON	167	120
PLOT SCALE = 5,0000' / IN.		CHECKED -	REVISED -		STA. 15+66.50	TO STA. 17+00.00	ILLINOIS FED. AID PROJECT						
PLOT DATE = 3/21/2011		DATE -	REVISED -		CONTRACT NO. 78155								

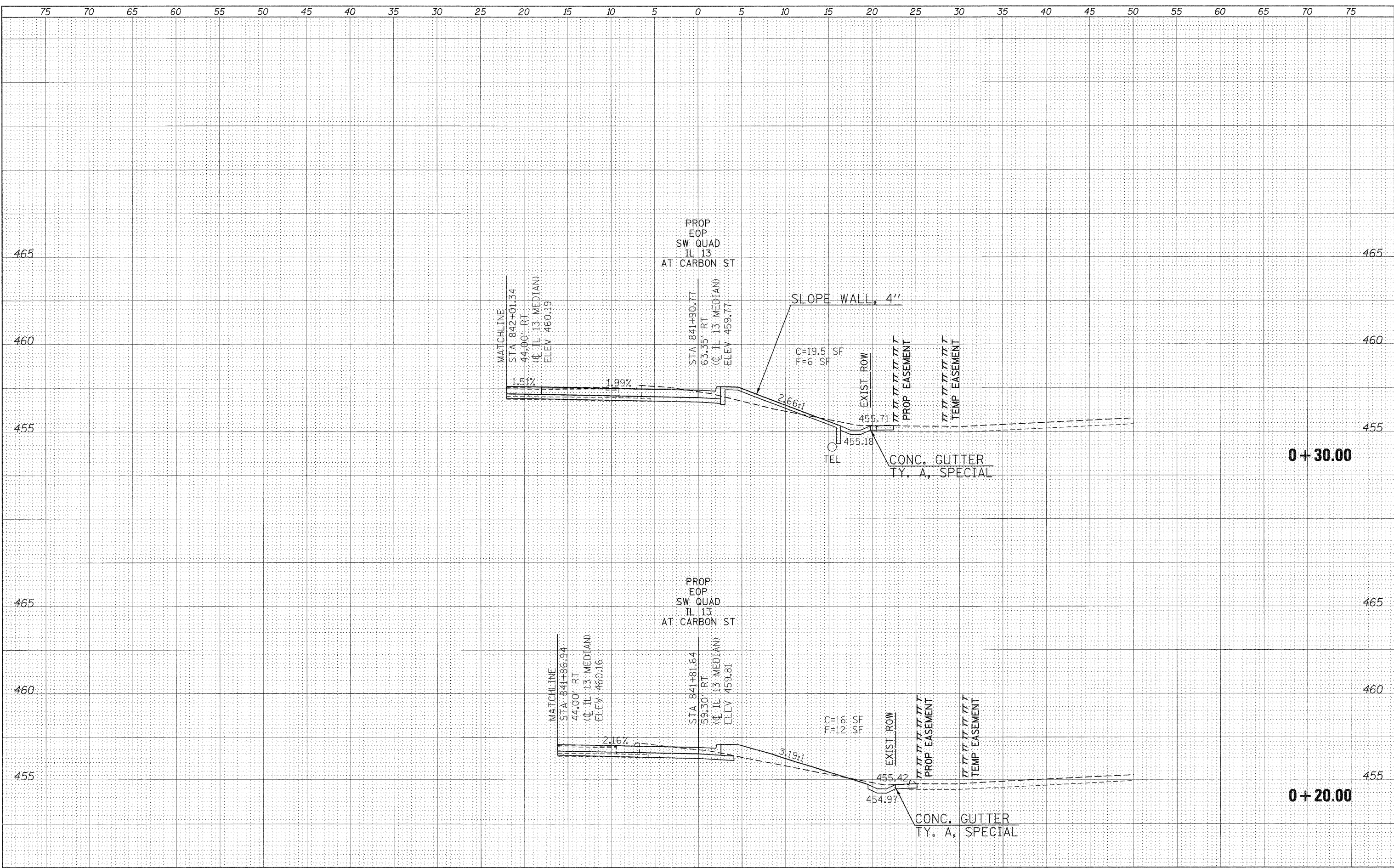


DATE	
BY	
NO.	
FINAL SURVEY	
PLOTTED	
NOTE BOOK	
TEMPLATE	
AREAS CHECKED	

DATE	
BY	
NO.	
ORIGINAL SURVEY	
PLOTTED	
NOTE BOOK	
TEMPLATE	
AREAS CHECKED	

DATE	
BY	
SURVEYED	
PLOTTED	
DATE	
NO. OF SHEETS	
DATE	
NO. OF SHEETS	
DATE	
NO. OF SHEETS	
DATE	
NO. OF SHEETS	
DATE	
NO. OF SHEETS	

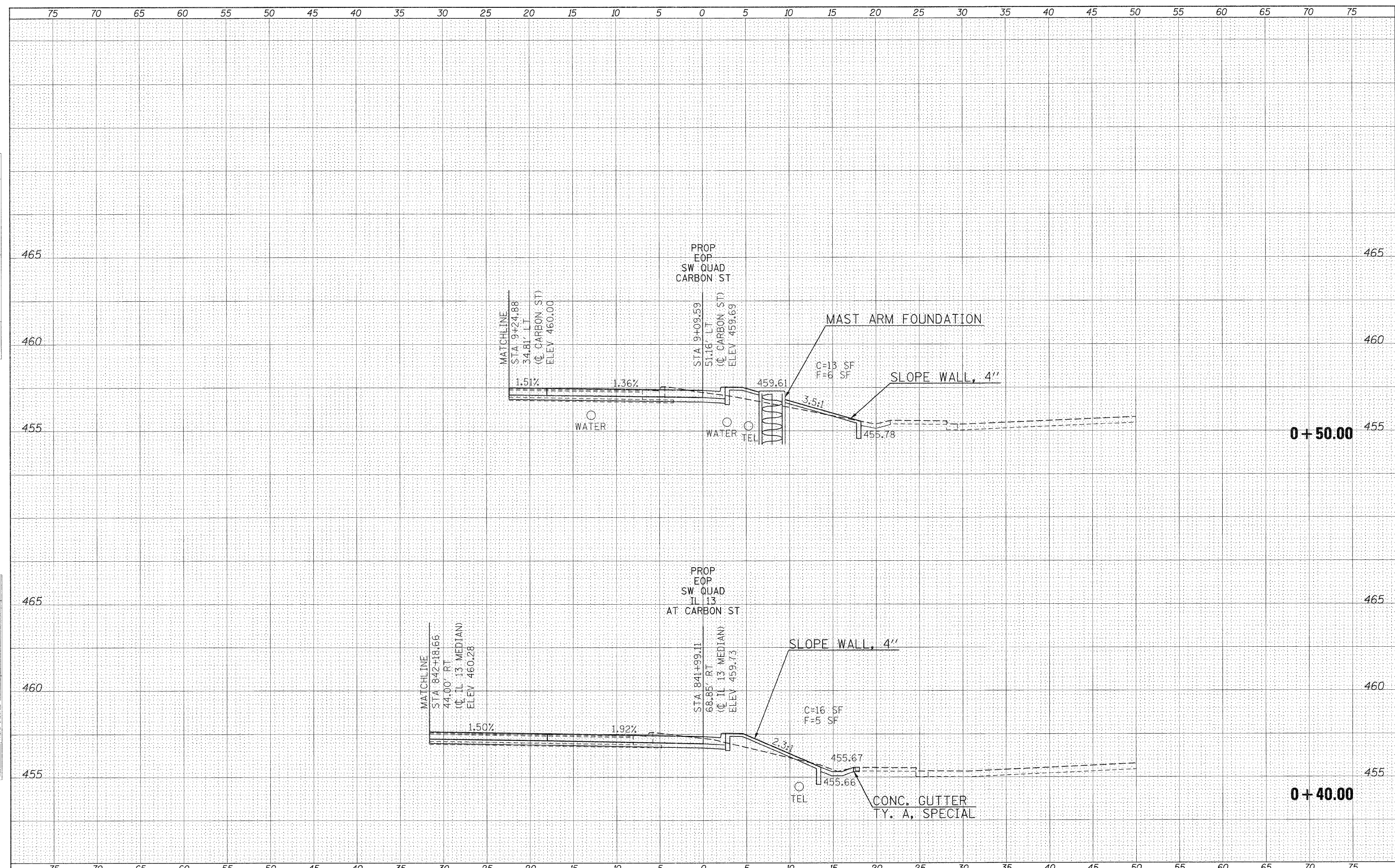
DATE	
BY	
SURVEYED	
PLOTTED	
DATE	
NO. OF SHEETS	
DATE	
NO. OF SHEETS	
DATE	
NO. OF SHEETS	
DATE	
NO. OF SHEETS	



FILE NAME =	USER NAME = knightsam	DESIGNED -	REVISED -	<p align="center">STATE OF ILLINOIS DEPARTMENT OF TRANSPORTATION</p> <p align="center">CARBON ST SW QUADRANT CROSS SECTIONS</p>	F.A. RTE.	SECTION	COUNTY	TOTAL SHEETS	SHEET NO.
cn:\px_work\pwidot\knightsam\d0157472\78155-sh1-so-radt.dgn		DRAWN -	REVISED -		331	(1X-1R-1,R5-2,N-2,TS-3)	WILLIAMSON	167	122
PLOT SCALE = 5,0000 ' / IN.		CHECKED -	REVISED -		CONTRACT NO. 78155				
PLOT DATE = 3/21/2011		DATE -	REVISED -		ILLINOIS FED. AID PROJECT				
				SCALE:	SHEET NO. OF SHEETS		STA. +20.00 TO STA. +30.00		

BY: _____ DATE: _____
 SURVEYED: _____
 PLOTTED: _____
 NOTE DATE: _____
 AREAS CHECKED: _____
 NO.:

BY: _____ DATE: _____
 SURVEYED: _____
 PLOTTED: _____
 NOTE DATE: _____
 AREAS CHECKED: _____
 NO.:



FILE NAME =
 c:\pw_work\pw\dot\knightsm\d0157472\78155-shr\so-radi.dgn

USER NAME = knightsm
 PLOT SCALE = 5.0000 / IN.
 PLOT DATE = 3/21/2011

DESIGNED -
 DRAWN -
 CHECKED -
 DATE -

REVISED -
 REVISED -
 REVISED -
 REVISED -

**STATE OF ILLINOIS
 DEPARTMENT OF TRANSPORTATION**

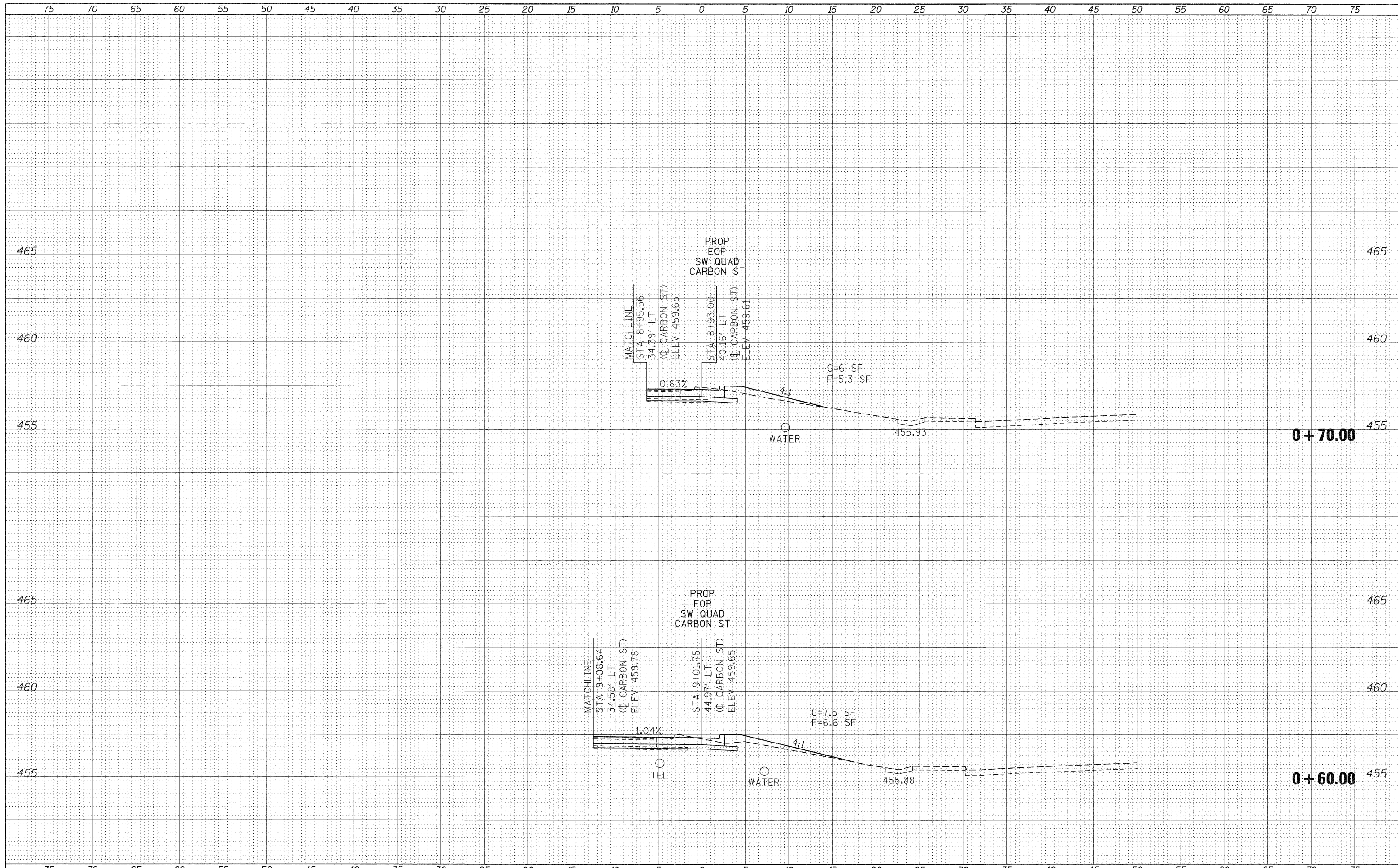
**CARBON ST
 SW QUADRANT CROSS SECTIONS**

SCALE: SHEET NO. OF SHEETS STA. +40.00 TO STA. +50.00

F.A. RTE.	SECTION	COUNTY	TOTAL SHEETS	SHEET NO.
331	(IX-1)R-1,RS-2,N-2,TS-3	WILLIAMSON	167	123
CONTRACT NO. 78155				
ILLINOIS FED. AID PROJECT				

DATE	
BY	
SURVEYED	
NOTED	
PLANNED	
TELETYPE	
AREAS CHECKED	
FINAL SURVEY	
NOTE BOOK	
NO.	

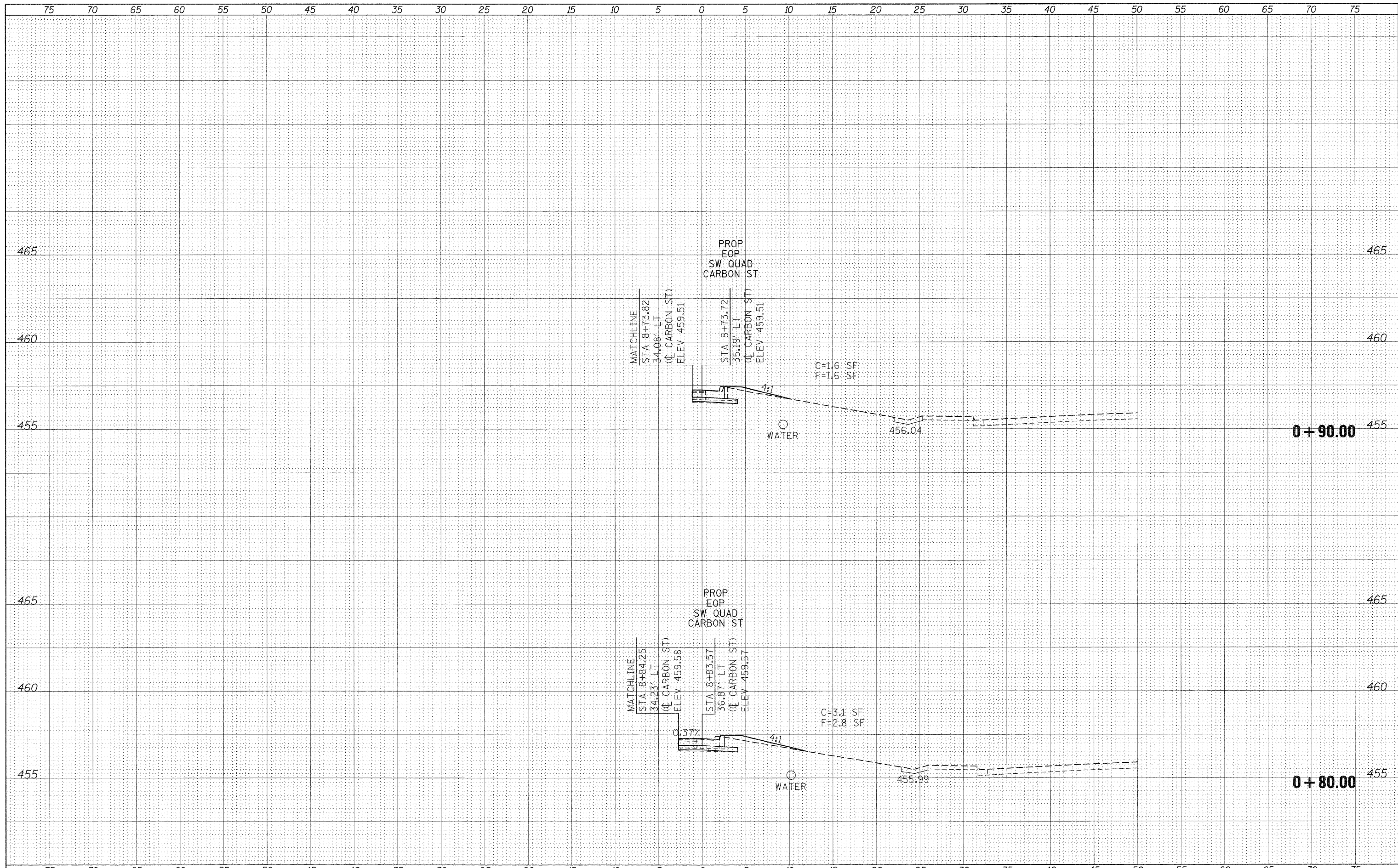
DATE	
BY	
SURVEYED	
NOTED	
PLANNED	
TELETYPE	
AREAS CHECKED	
ORIGINAL SURVEY	
NOTE BOOK	
NO.	



FILE NAME =	USER NAME = knightsam	DESIGNED -	REVISED -	STATE OF ILLINOIS DEPARTMENT OF TRANSPORTATION	CARBON ST SW QUADRANT CROSS SECTIONS			F.A. RTE.	SECTION	COUNTY	TOTAL SHEETS	SHEET NO.
cd:\pw_work\pwidot\knightsam\d0157472\78155-sh1-10-radi.dgn		DRAWN -	REVISED -		331	(1X-1R-1,RS-2,N-2,TS-3	WILLIAMSON	167	124			
PLOT SCALE = 5,000' / IN.		CHECKED -	REVISED -		CONTRACT NO. 78155							
PLOT DATE = 3/21/2011		DATE -	REVISED -		ILLINOIS FED. AID PROJECT							
SCALE:					SHEET NO.	OF	SHEETS	STA. +60.00	TO STA. +70.00			

FINAL SURVEY	DATE
SURVEYED	
PLOTTED	
NOTE BOOK	
AREAS CHECKED	
NO.	

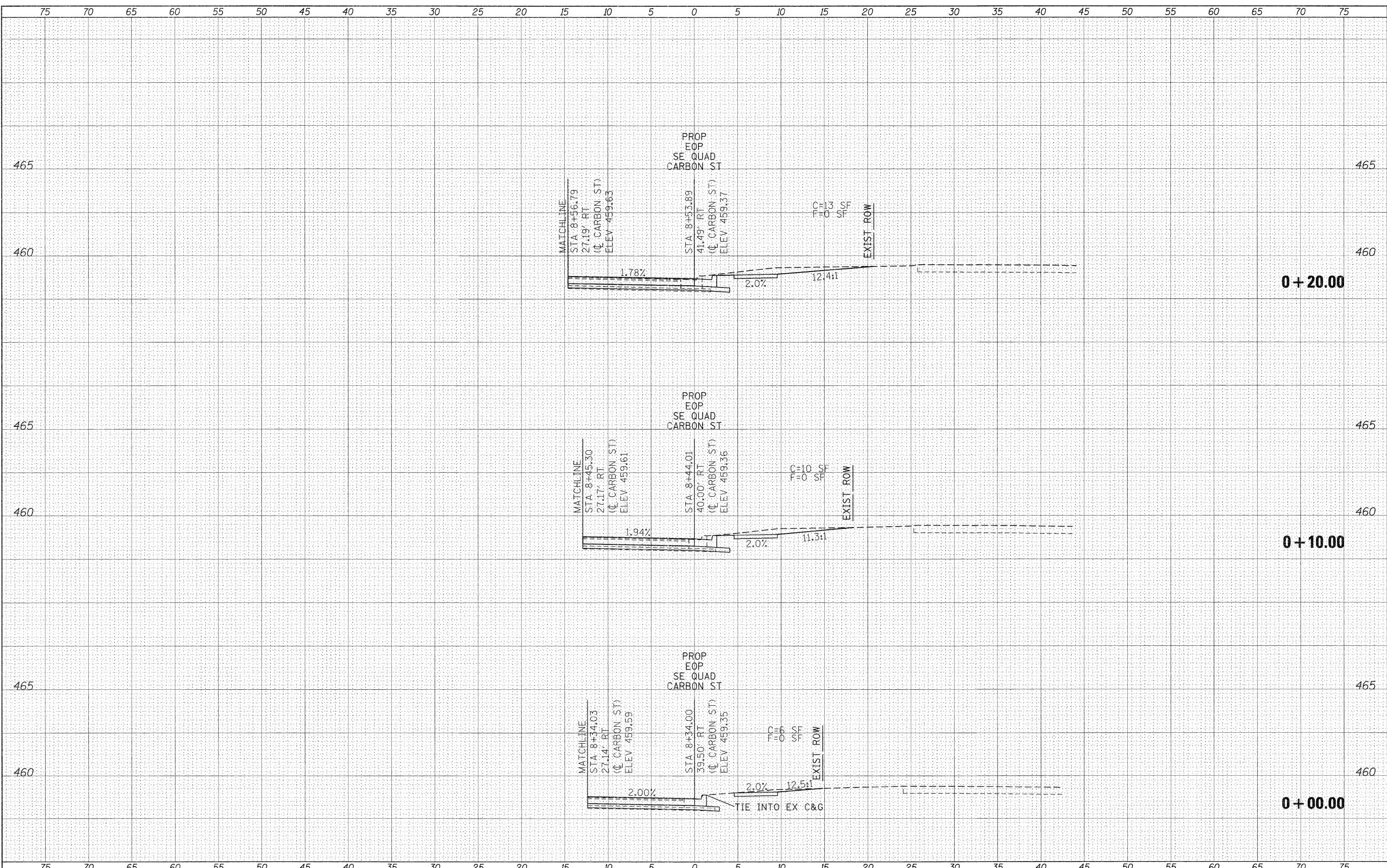
ORIGINAL SURVEY	DATE
SURVEYED	
PLOTTED	
NOTE BOOK	
AREAS CHECKED	
NO.	



FILE NAME =	USER NAME = knightsm	DESIGNED -	REVISED -	STATE OF ILLINOIS DEPARTMENT OF TRANSPORTATION	CARBON ST SW QUADRANT CROSS SECTIONS			F.A. RTE.	SECTION	COUNTY	TOTAL SHEETS	SHEET NO.
et:\pw_work\pwidot\knightsm\d0157472\79155-sh1-1-1-1.dgn		DRAWN -	REVISED -		331	(1X-1)R-1,RS-2,N-2,TS-3	WILLIAMSON	167	125			
PLOT SCALE = 5.0000 "/td> <td></td> <td>CHECKED -</td> <td>REVISED -</td> <td colspan="4" style="text-align: center;">CONTRACT NO. 78155</td>		CHECKED -	REVISED -		CONTRACT NO. 78155							
PLOT DATE = 3/21/2011		DATE -	REVISED -		ILLINOIS FED. AID PROJECT							
				SCALE:	SHEET NO.	OF	SHEETS	STA. +80.00	TO STA. +90.00			

DATE	
BY	
SURVEYED	
REVISIONS	
TEMP. AREAS	
NO. OF SHEETS	
NO.	

DATE	
BY	
SURVEYED	
REVISIONS	
TEMP. AREAS	
NO. OF SHEETS	
NO.	



FILE NAME = c:\pw_work\pwwork\knightsm\d0157472\78155-sht-331-rad1.dgn

USER NAME = knightsm
 DESIGNED -
 DRAWN -
 PLOT SCALE = 5,000.00' / IN.
 PLOT DATE = 3/21/2011

DESIGNED -
 DRAWN -
 CHECKED -
 DATE -

REVISED -
 REVISED -
 REVISED -
 REVISED -

**STATE OF ILLINOIS
 DEPARTMENT OF TRANSPORTATION**

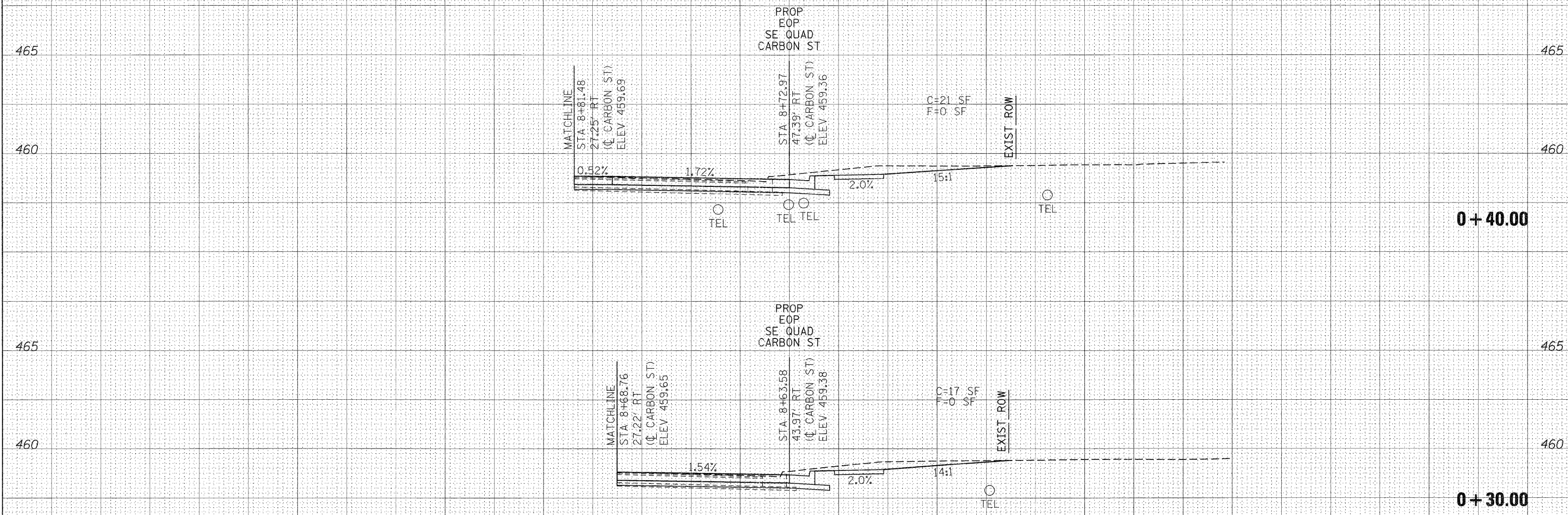
**CARBON ST
 SE QUADRANT CROSS SECTIONS**
 SCALE: SHEET NO. OF SHEETS STA. +00.00 TO STA. +20.00

F.A. RTE.	SECTION	COUNTY	TOTAL SHEETS	SHEET NO.
331	(1X-1R-1,RS-2,N-2,TS-3	WILLIAMSON	167	126
CONTRACT NO. 78155				
ILLINOIS FED. AID PROJECT				

75 70 65 60 55 50 45 40 35 30 25 20 15 10 5 0 5 10 15 20 25 30 35 40 45 50 55 60 65 70 75

DATE	
BY	
SURVEYED	
PLOTTED	
TEMPERATURE	
AREAS	
AREAS CHECKED	
NO.	
FINAL SURVEY	
NOTE BOOK	

DATE	
BY	
SURVEYED	
PLOTTED	
TEMPERATURE	
AREAS	
AREAS CHECKED	
NO.	
ORIGINAL SURVEY	
NOTE BOOK	



FILE NAME = c:\pw_work\pwwork\knightm\d0157472\78155-sht-331-rad1.dgn

USER NAME = knightm
 DESIGNED -
 DRAWN -
 PLOT SCALE = 5,0000' / IN.
 PLOT DATE = 3/21/2011

DESIGNED -
 DRAWN -
 CHECKED -
 DATE -

REVISED -
 REVISED -
 REVISED -
 REVISED -

**STATE OF ILLINOIS
 DEPARTMENT OF TRANSPORTATION**

**CARBON ST
 SE QUADRANT CROSS SECTIONS**

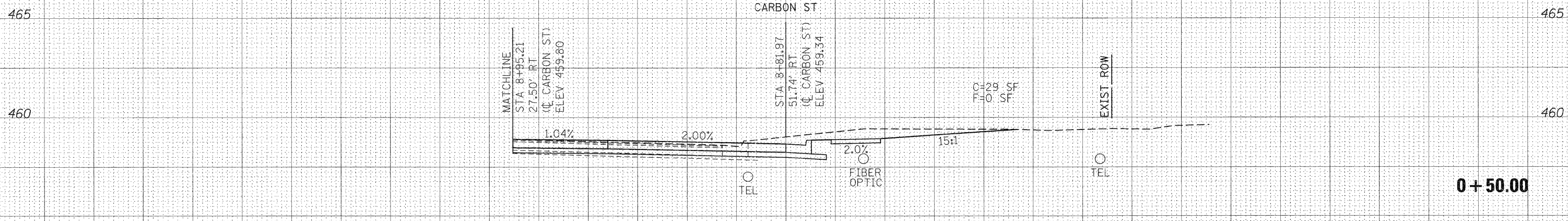
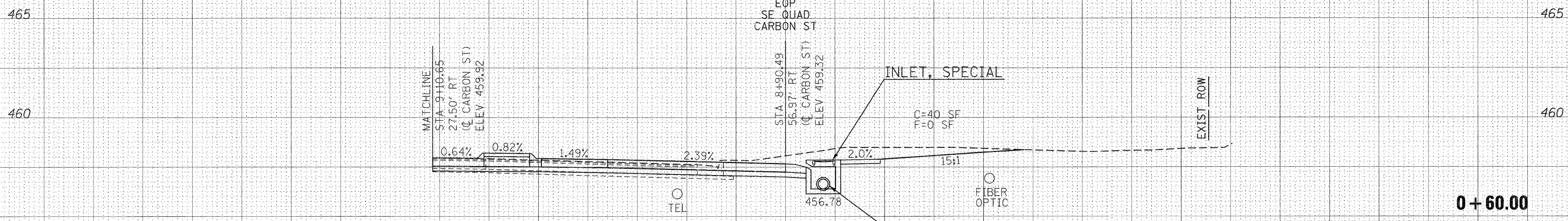
SCALE: SHEET NO. OF SHEETS STA. +30.00 TO STA. +40.00

F.A. RTE.	SECTION	COUNTY	TOTAL SHEETS	SHEET NO.
331	(1X-1R-1,RS-2,N-2,TS-3	WILLIAMSON	167	127
CONTRACT NO. 78155			ILLINOIS FED. AID PROJECT	

75 70 65 60 55 50 45 40 35 30 25 20 15 10 5 0 5 10 15 20 25 30 35 40 45 50 55 60 65 70 75

DATE	
BY	
SURVEYED	
PLOTTED	
NOTE BOOK	
AREAS CHECKED	

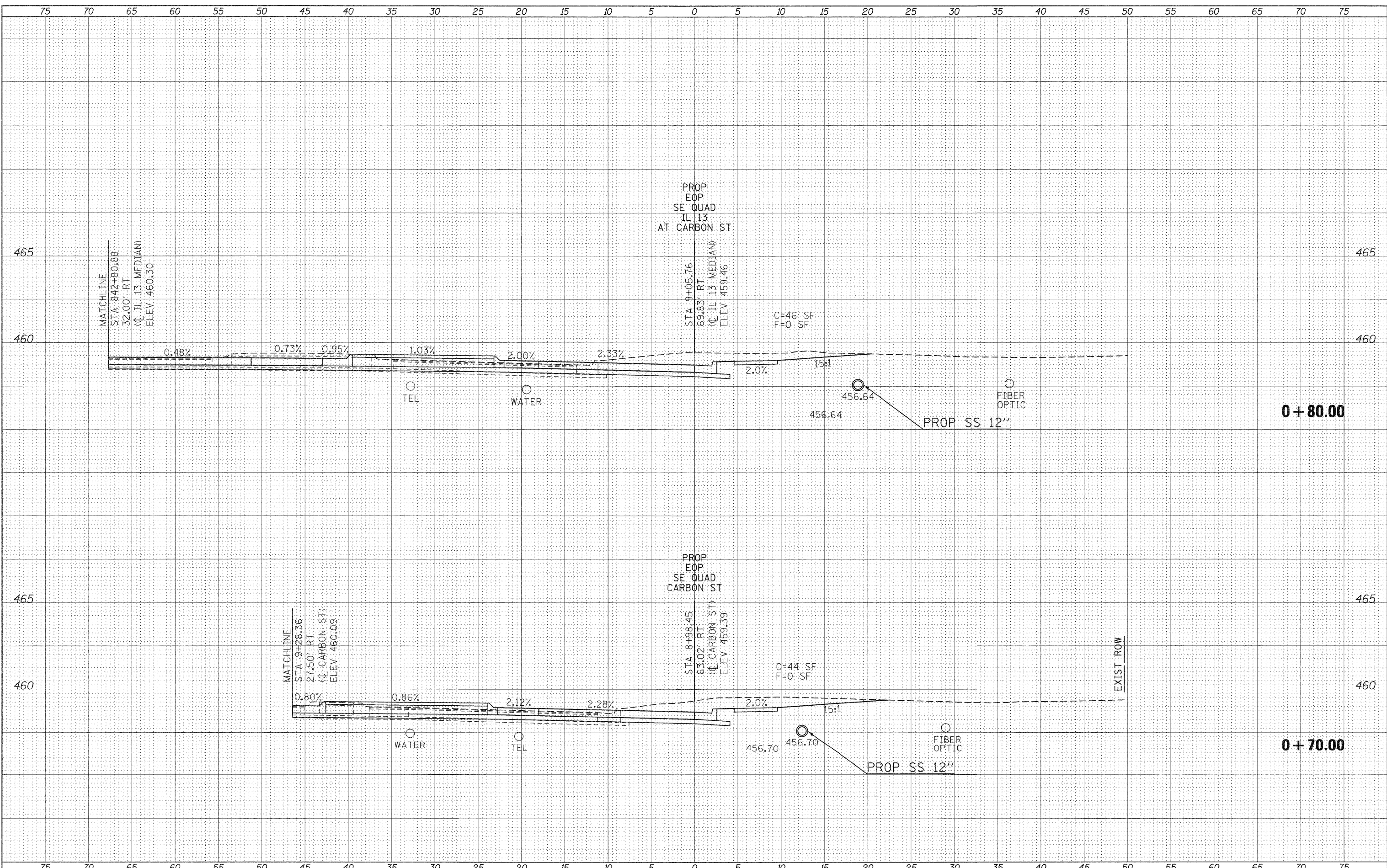
DATE	
BY	
SURVEYED	
PLOTTED	
NOTE BOOK	
AREAS CHECKED	



FILE NAME =	USER NAME = knights	DESIGNED -	REVISED -	STATE OF ILLINOIS DEPARTMENT OF TRANSPORTATION	CARBON ST SE QUADRANT CROSS SECTIONS			F.A. RTE.	SECTION	COUNTY	TOTAL SHEETS	SHEET NO.
c:\pwork\pwork\knightsm\0157472\78155-shr-rad1.dgn		DRAWN -	REVISED -		331	(IX-1)R-1,RS-2,N-2,TS-3	WILLIAMSON	167	128			
PLOT SCALE = 5.0000 / IN.		CHECKED -	REVISED -		CONTRACT NO. 78155							
PLOT DATE = 3/21/2011		DATE -	REVISED -		SCALE:	SHEET NO. OF SHEETS	STA. +50.00 TO STA. +60.00	ILLINOIS FED. AID PROJECT				

DATE	
BY	
SURVEYED	
PLOTTED	
TEMPERATURE	
AREAS	
AREAS CHECKED	
NO.	

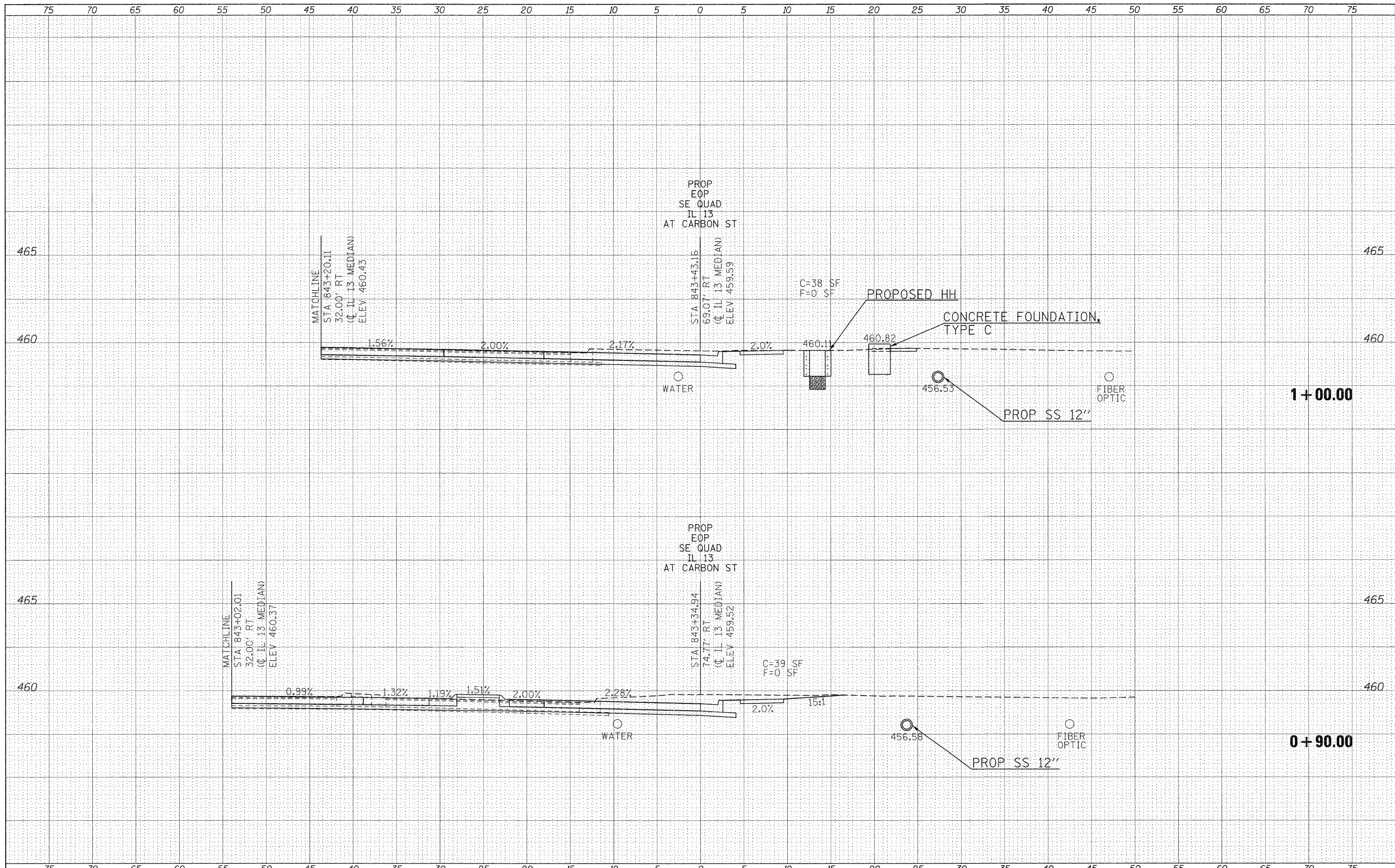
DATE	
BY	
SURVEYED	
PLOTTED	
TEMPERATURE	
AREAS	
AREAS CHECKED	
NO.	



FILE NAME =	USER NAME = knightsm	DESIGNED -	REVISED -	STATE OF ILLINOIS DEPARTMENT OF TRANSPORTATION	CARBON ST SE QUADRANT CROSS SECTIONS			F.A. RTE.	SECTION	COUNTY	TOTAL SHEETS	SHEET NO.
c:\pwork\pwork\knightsm\d8157472\78155-sht-rad1.dgn	DRAWN -	REVISED -	331					(1X-1R-1,RS-2,N-2,TS-3	WILLIAMSON	167	129	
PLOT SCALE = 5,0000' / IN.	CHECKED -	REVISED -	CONTRACT NO. 78155									
PLOT DATE = 3/21/2011	DATE -	REVISED -	ILLINOIS FED. AID PROJECT									
SCALE:				SHEET NO. OF SHEETS STA. +70.00 TO STA. +80.00								

DATE: _____
 BY: _____
 SURVEYED: _____
 PLOTTED: _____
 NOTE BOOK: _____
 NO. _____
 AREAS CHECKED: _____

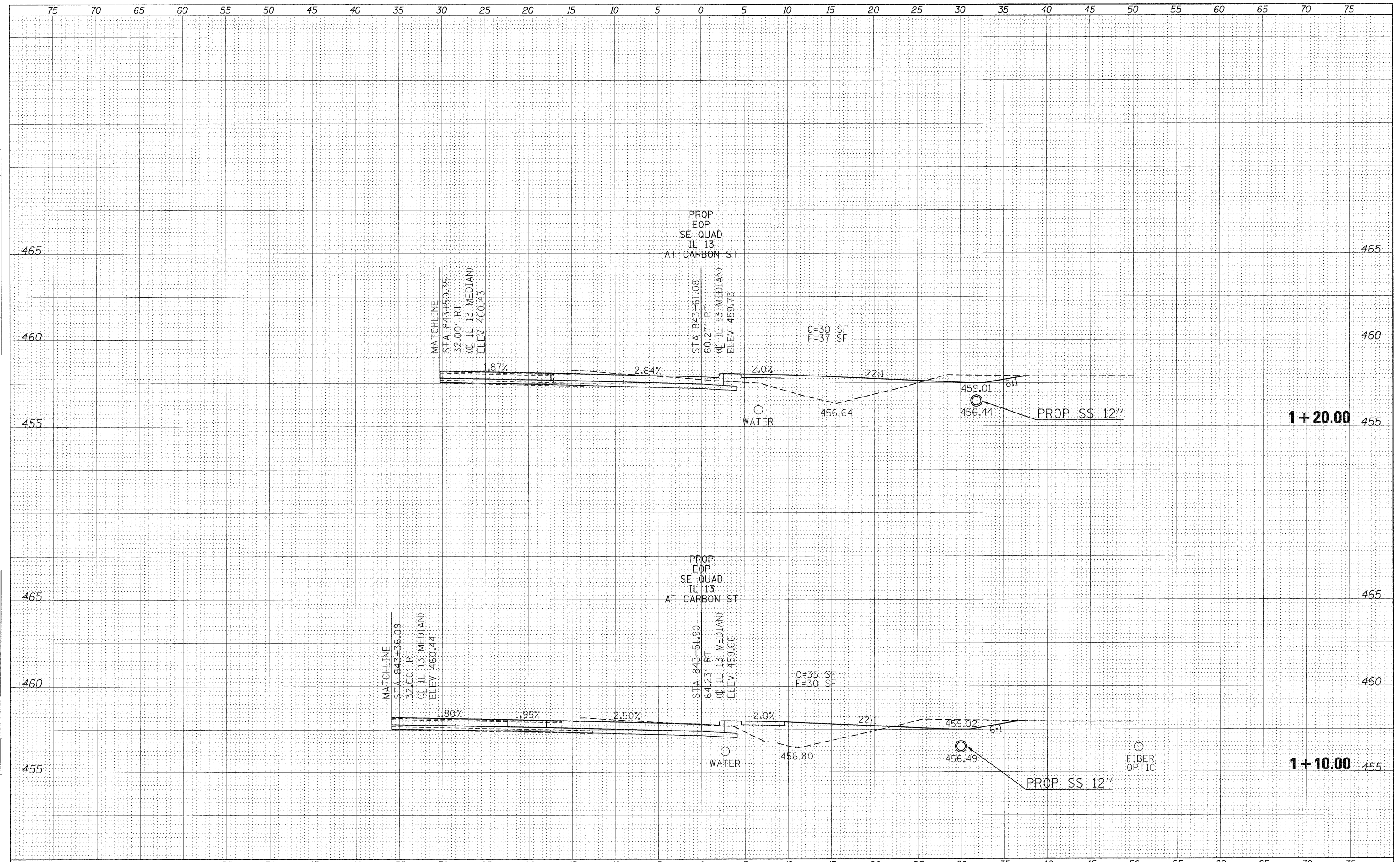
DATE: _____
 BY: _____
 ORIGINAL SURVEY: _____
 PLOTTED: _____
 NOTE BOOK: _____
 NO. _____
 AREAS CHECKED: _____



FILE NAME =	USER NAME = knightsm	DESIGNED -	REVISED -	STATE OF ILLINOIS DEPARTMENT OF TRANSPORTATION	CARBON ST SE QUADRANT CROSS SECTIONS			F.A. RTE.	SECTION	COUNTY	TOTAL SHEETS	SHEET NO.
c:\pwork\pwork\knightsm\d0157472\78155-shit-radi.dgn		DRAWN -	REVISED -		331	(IX-1R-1,RS-2,N-2,TS-3	WILLIAMSON	167	130			
PLOT SCALE = 5,00000' / IN.		CHECKED -	REVISED -		CONTRACT NO. 78155							
PLOT DATE = 3/21/2011		DATE -	REVISED -		SCALE:	SHEET NO.	OF	SHEETS	STA. +90.00	TO STA. 1+00.00	ILLINOIS FED. AID PROJECT	

BY	DATE
SURVEYED	
PLOTTED	
NOTE BOOK	
AREAS CHECKED	
NO.	

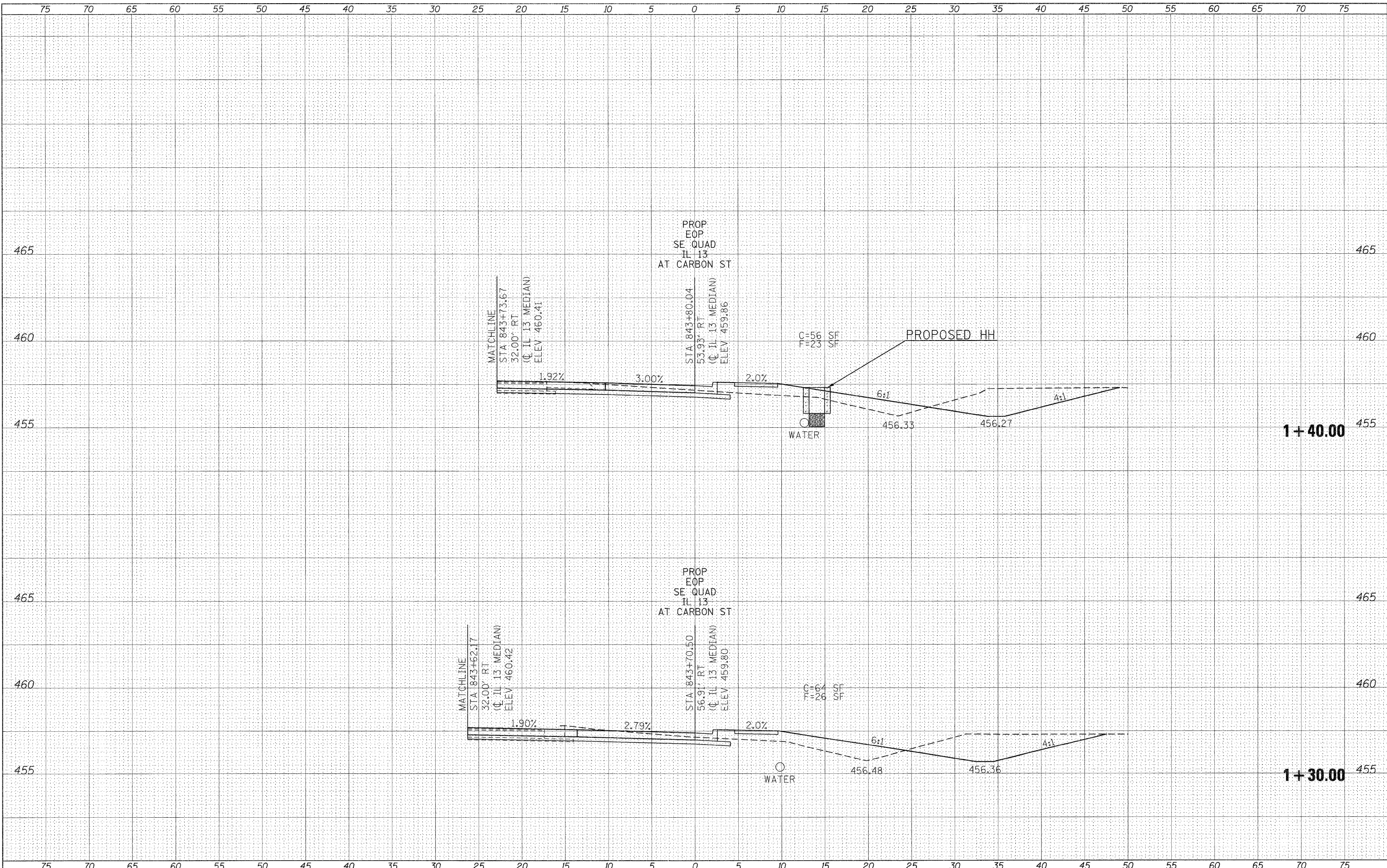
BY	DATE
SURVEYED	
PLOTTED	
NOTE BOOK	
AREAS CHECKED	
NO.	



FILE NAME =	USER NAME = knightsm	DESIGNED -	REVISED -	STATE OF ILLINOIS DEPARTMENT OF TRANSPORTATION	CARBON ST SE QUADRANT CROSS SECTIONS			F.A. RTE.	SECTION	COUNTY	TOTAL SHEETS	SHEET NO.
ca:\pw_work\pwidot\knightsm\0157472\78155-sh1-1-10-red1.dgn		DRAWN -	REVISED -		331	(1X-1R-1,RS-2,N-2,TS-3	WILLIAMSON	167	131			
PLOT SCALE = 5.0000 "/ IN.		CHECKED -	REVISED -		CONTRACT NO. 78155							
PLOT DATE = 3/21/2011		DATE -	REVISED -		ILLINOIS FED. AID PROJECT							
				SCALE:	SHEET NO.	OF	SHEETS	STA. 1+10.00	TO STA. 1+20.00			

FINAL SURVEY	BY	DATE
PLOTTED		
NOTE BOOK NO.		
AREAS CHECKED		

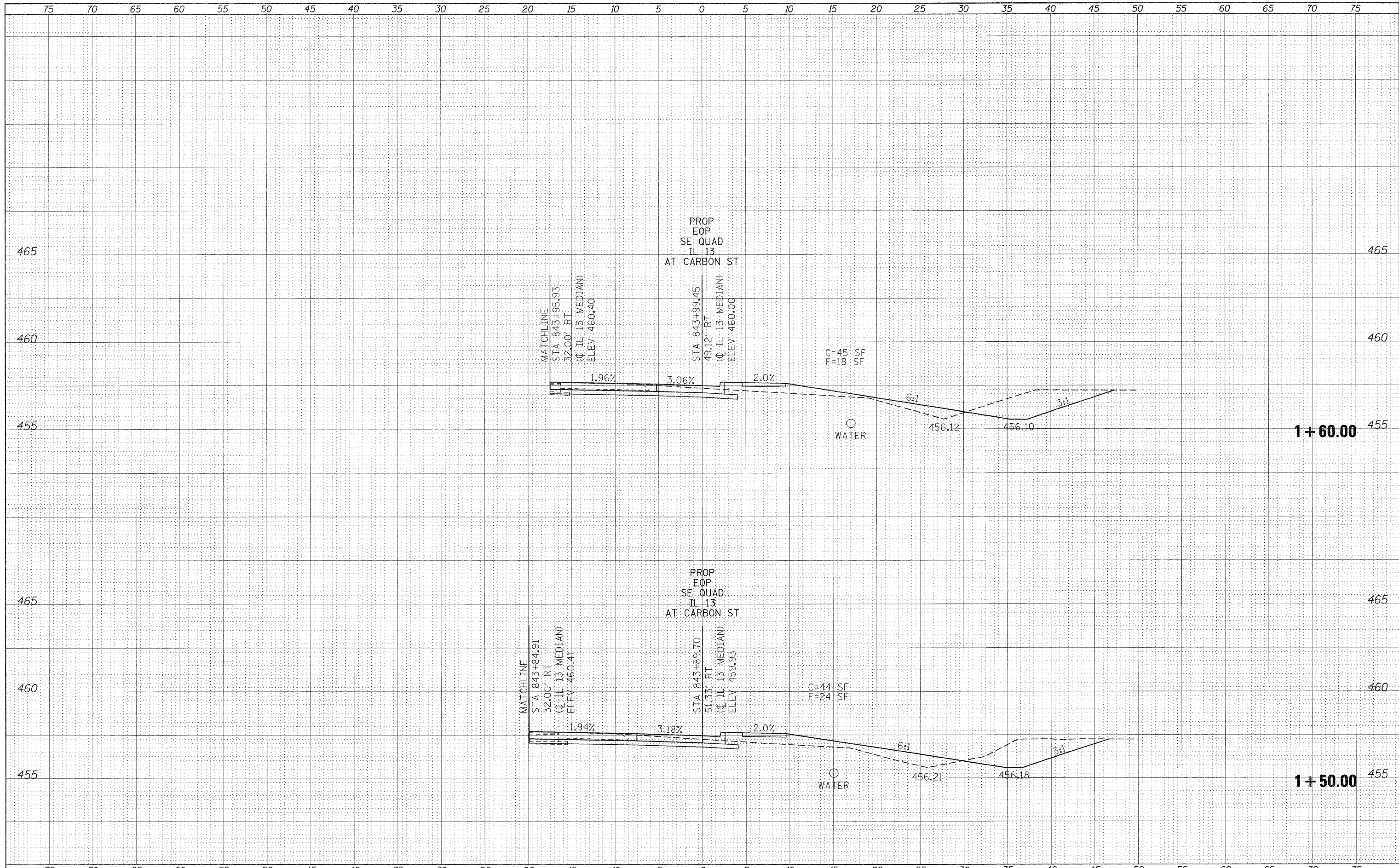
ORIGINAL SURVEY	BY	DATE
PLOTTED		
NOTE BOOK NO.		
AREAS CHECKED		



FILE NAME =	USER NAME = knightsam	DESIGNED -	REVISED -	STATE OF ILLINOIS DEPARTMENT OF TRANSPORTATION	CARBON ST SE QUADRANT CROSS SECTIONS			F.A. RTE.	SECTION	COUNTY	TOTAL SHEETS	SHEET NO.	
c:\pwork\pwork\knightsam\0157472\78155-shr-10-red1.dgn		DRAWN -	REVISED -		SCALE:	SHEET NO.	OF	SHEETS	STA. 1+30.00	TO STA. 1+40.00	WILLIAMSON	167	132
		CHECKED -	REVISED -								CONTRACT NO. 78155		
		DATE -	REVISED -								ILLINOIS FED. AID PROJECT		

DATE	
BY	
FINAL SURVEY	
NOTE BOOK	
NO.	

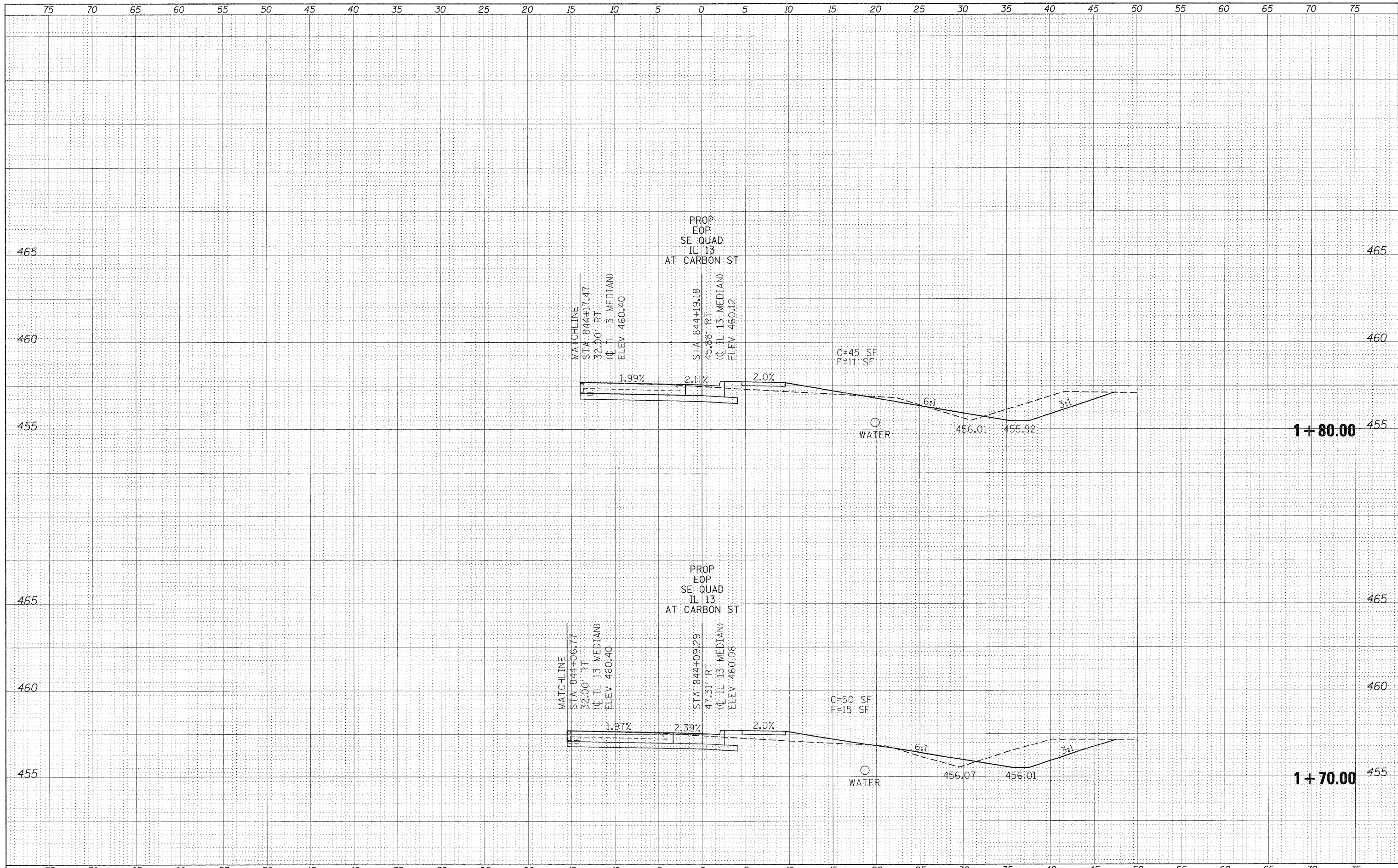
DATE	
BY	
ORIGINAL SURVEY	
NOTE BOOK	
NO.	



FILE NAME =	USER NAME = knightsm	DESIGNED -	REVISED -	STATE OF ILLINOIS DEPARTMENT OF TRANSPORTATION	CARBON ST SE QUADRANT CROSS SECTIONS			F.A. RTE.	SECTION	COUNTY	TOTAL SHEETS	SHEET NO.
ca:\pw\work\pwidot\knightsm\d0157472\78155-sht-331-rad1.dgn		DRAWN -	REVISED -		331	(1X-1)R-1,RS-2,N-2,TS-3	WILLIAMSON	167	133			
PLOT SCALE = 5,0000 "/>												
PLOT DATE = 3/21/2011	DATE -	REVISED -	SCALE:		SHEET NO.	OF SHEETS	STA. 1+50.00	TO STA. 1+60.00	ILLINOIS FED. AID PROJECT			

BY	DATE
SURVEYED	
PLOTTED	
NOTE BOOK	
AREAS CHECKED	
NO.	

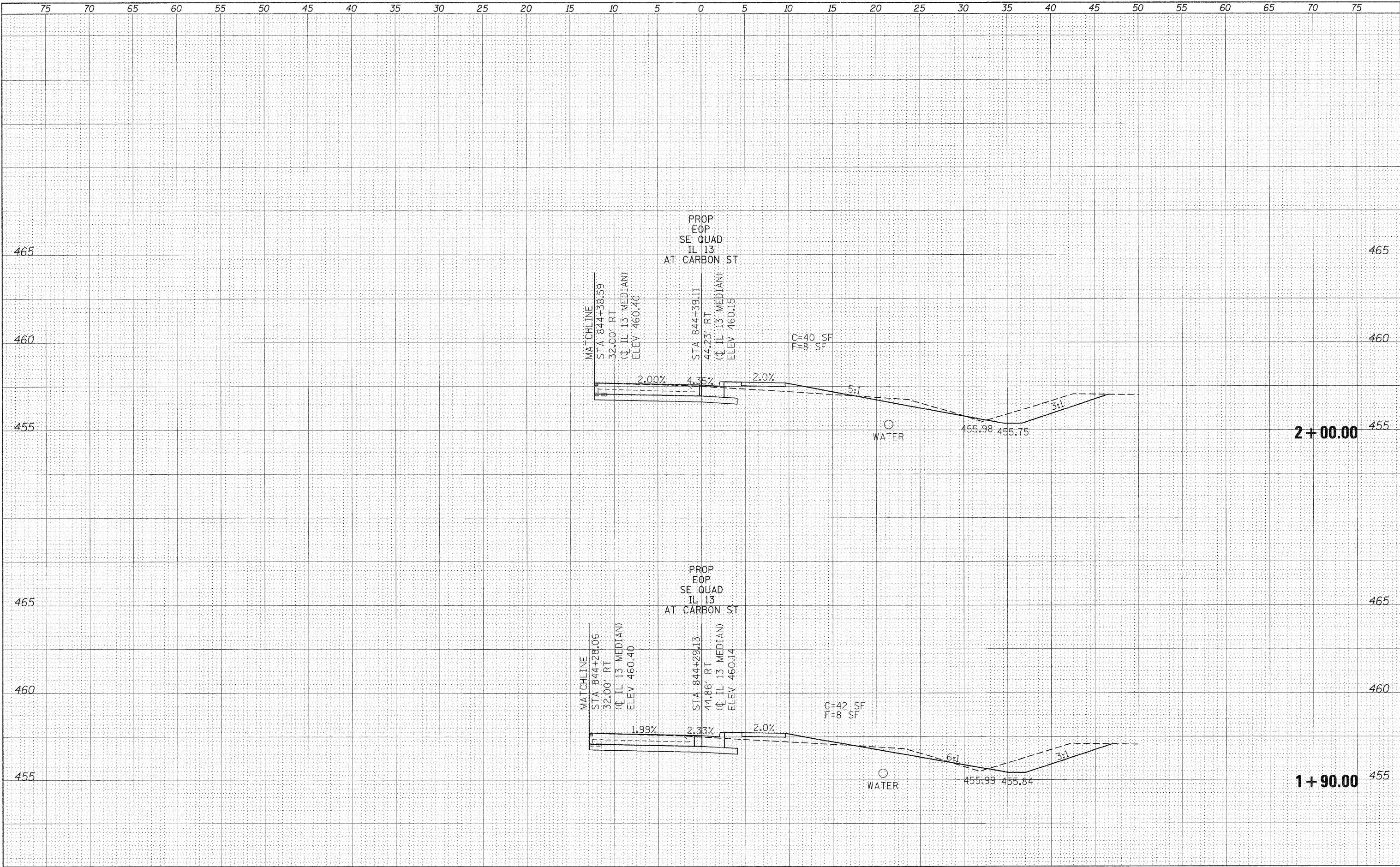
BY	DATE
ORIGINAL SURVEY	
PLOTTED	
NOTE BOOK	
AREAS CHECKED	
NO.	



FILE NAME =	USER NAME = knightsm	DESIGNED -	REVISED -	STATE OF ILLINOIS DEPARTMENT OF TRANSPORTATION	CARBON ST SE QUADRANT CROSS SECTIONS				F.A. RTE.	SECTION	COUNTY	TOTAL SHEETS	SHEET NO.
es:\pw_work\pwsdot\knightsm\d0157472\78155-sh1-1-1-1-1.dgn		DRAWN -	REVISED -		331	(IX-1)R-1,RS-2,N-2,TS-3	WILLIAMSON	167	134				
PLOT SCALE = 5.0000 "/td> <td></td> <td>CHECKED -</td> <td>REVISED -</td> <td colspan="4">SCALE: SHEET NO. OF SHEETS STA. 1+70.00 TO STA. 1+80.00</td> <td colspan="2">CONTRACT NO. 78155</td>		CHECKED -	REVISED -		SCALE: SHEET NO. OF SHEETS STA. 1+70.00 TO STA. 1+80.00				CONTRACT NO. 78155				
PLOT DATE = 3/21/2011		DATE -	REVISED -		ILLINOIS FED. AID PROJECT								

BY: _____ DATE: _____
 SURVEYED _____
 PLOTTED _____
 NOTE BOOK _____
 AREAS CHECKED _____

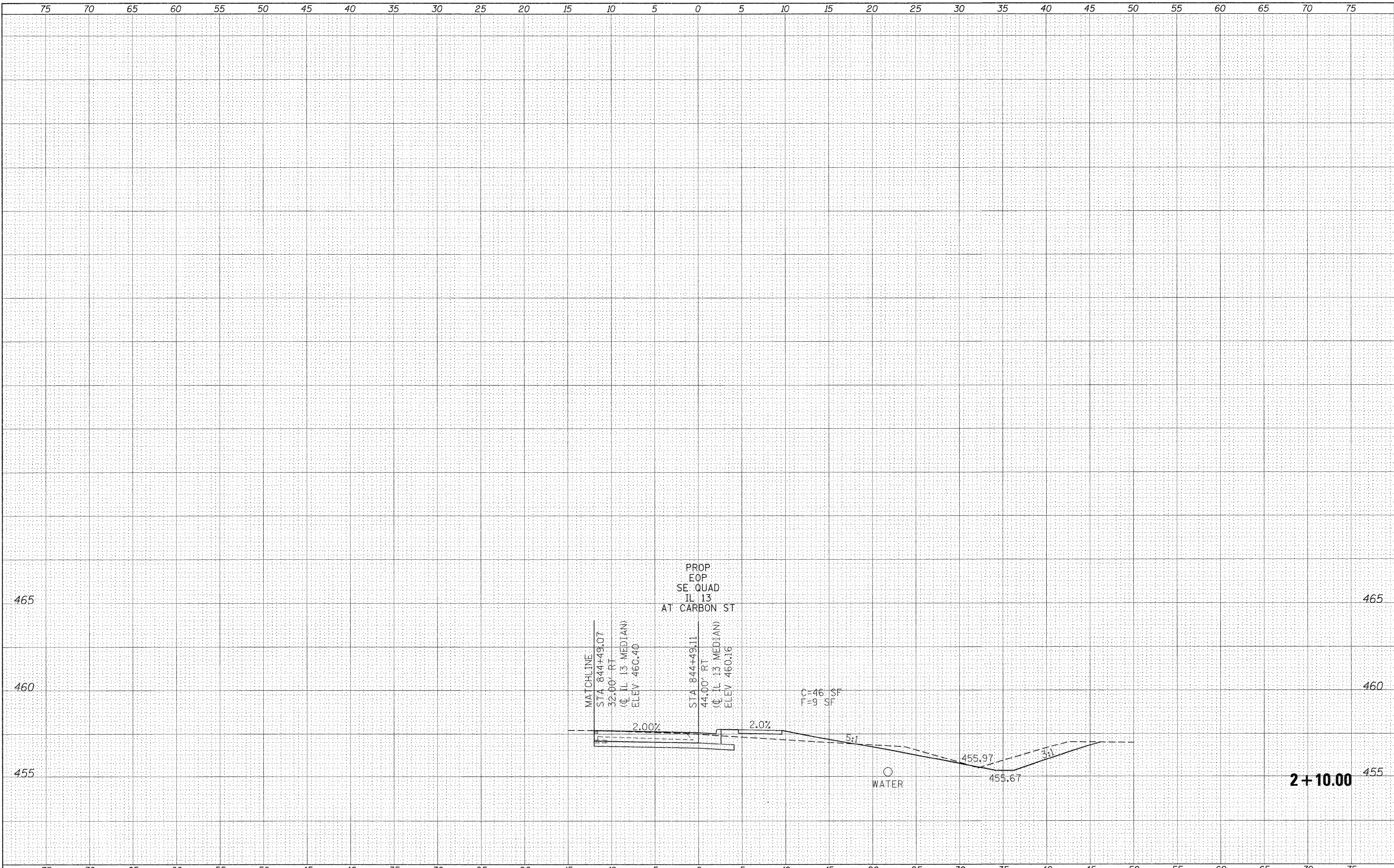
BY: _____ DATE: _____
 SURVEYED _____
 PLOTTED _____
 NOTE BOOK _____
 AREAS CHECKED _____



FILE NAME = c:\pw_work\pwsdot\knightsam\d0157472\78155-shd-1.dgn	DESIGNED -	REVISED -	STATE OF ILLINOIS DEPARTMENT OF TRANSPORTATION	CARBON ST SE QUADRANT CROSS SECTIONS			F.A. RTE. 331	SECTION (IX-1)R-1,RS-2,N-2,TS-3	COUNTY WILLIAMSON	TOTAL SHEETS 167	SHEET NO. 135
PLOT SCALE = 5,0000' / IN.	CHECKED -	REVISED -		SCALE:	SHEET NO. OF SHEETS	STA. 1+90.00 TO STA. 2+00.00	ILLINOIS FED. AID PROJECT				
PLOT DATE = 3/21/2011	DATE -	REVISED -									

FINAL SURVEY
 SURVEYED
 PLOTTED
 NOTE BOOK
 NO. _____
 BY _____ DATE _____
 SURVEYED
 PLOTTED
 TEMPLATE
 AREAS CHECKED

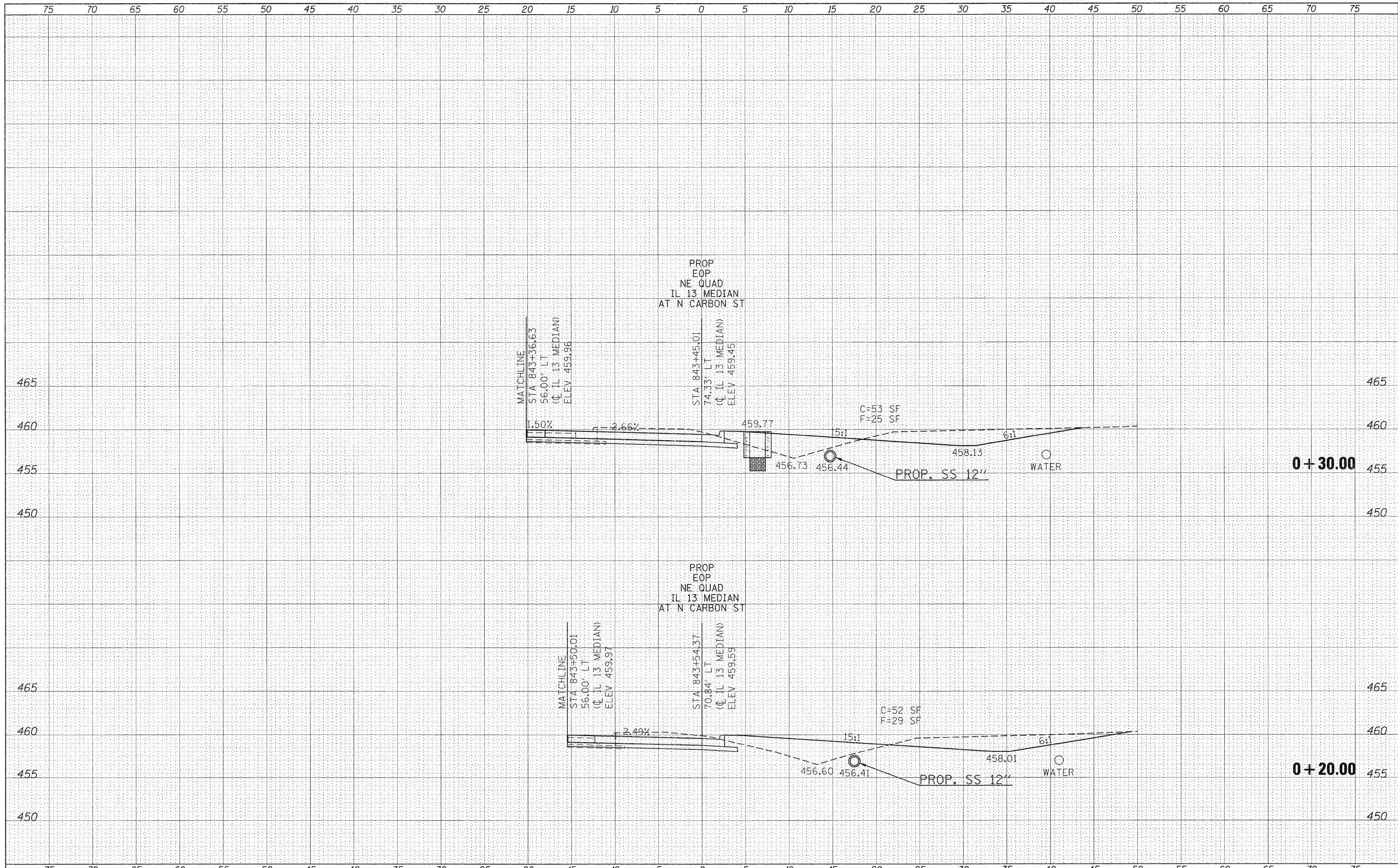
ORIGINAL SURVEY
 SURVEYED
 PLOTTED
 NOTE BOOK
 NO. _____
 BY _____ DATE _____
 SURVEYED
 PLOTTED
 TEMPLATE
 AREAS CHECKED



FILE NAME =	USER NAME = knightsm	DESIGNED -	REVISED -	STATE OF ILLINOIS DEPARTMENT OF TRANSPORTATION	CARBON ST SE QUADRANT CROSS SECTIONS			F.A. RTE.	SECTION	COUNTY	TOTAL SHEETS	SHEET NO.	
et:\pw\work\pwsdot\knightsm\d0157472\78155-sht-1.dgn		DRAWN -	REVISED -		331	(1X-1)R-1,RS-2,N-2,TS-3	WILLIAMSON	167	136	CONTRACT NO. 78155			
PLOT SCALE = 5.0000 "/td> <td></td> <td>CHECKED -</td> <td>REVISED -</td> <td colspan="3">SCALE:</td> <td>SHEET NO.</td> <td>OF</td> <td>SHEETS</td> <td>STA. 2+10.00</td> <td>TO STA. 2+10.00</td> <td>ILLINOIS FED. AID PROJECT</td>		CHECKED -	REVISED -		SCALE:			SHEET NO.	OF	SHEETS	STA. 2+10.00	TO STA. 2+10.00	ILLINOIS FED. AID PROJECT
PLOT DATE = 3/21/2011		DATE -	REVISED -										

BY: _____ DATE: _____
 SURVEYED: _____
 PLOTTED: _____
 NOTE BOOK: _____
 TEMPLATE: _____
 AREAS CHECKED: _____
 NO. _____

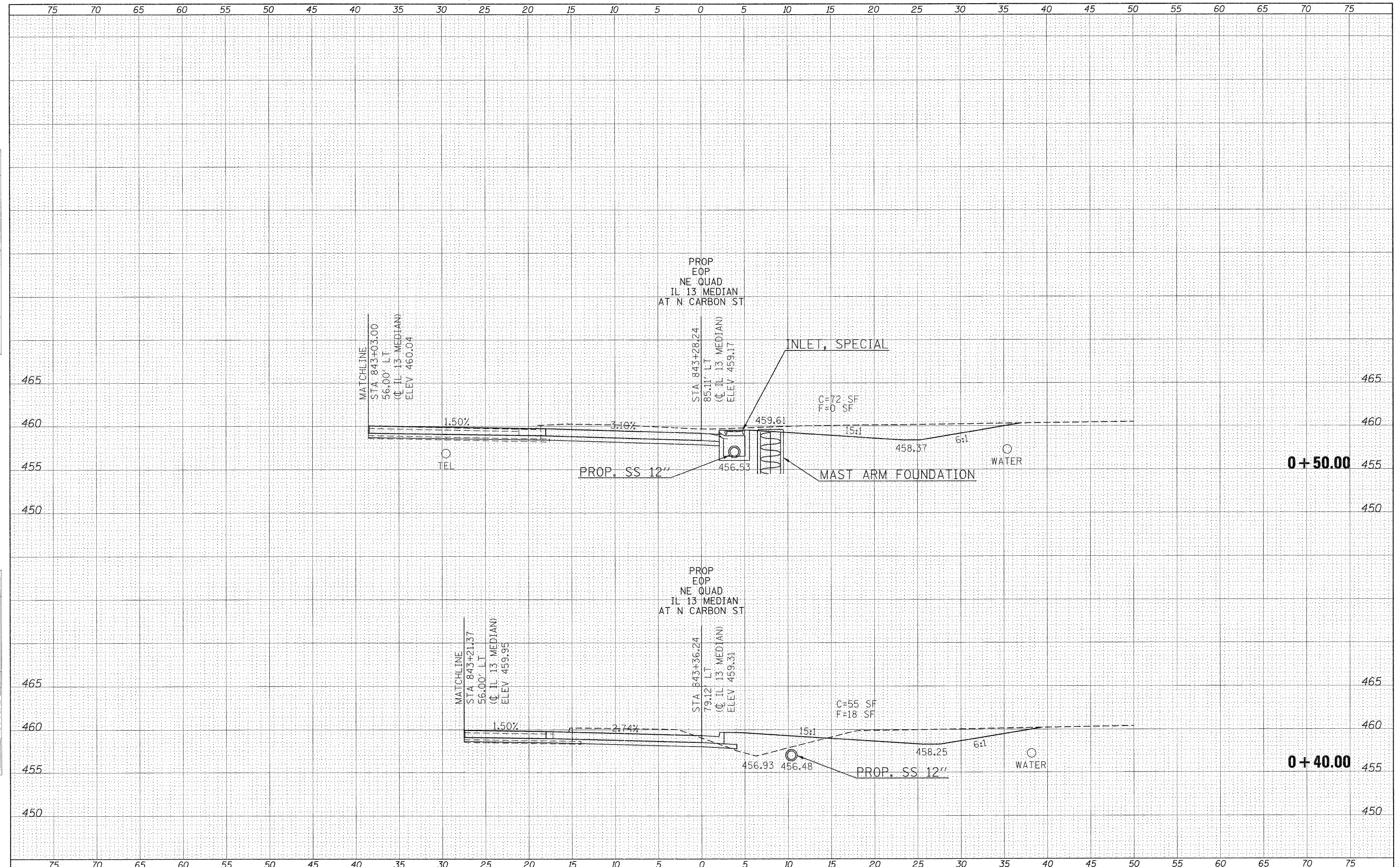
BY: _____ DATE: _____
 SURVEYED: _____
 PLOTTED: _____
 NOTE BOOK: _____
 TEMPLATE: _____
 AREAS CHECKED: _____
 NO. _____



FILE NAME =	USER NAME = knightam	DESIGNED -	REVISED -	STATE OF ILLINOIS DEPARTMENT OF TRANSPORTATION	CARBON ST NE QUADRANT CROSS SECTIONS			F.A.P. RTE.	SECTION	COUNTY	TOTAL SHEETS	SHEET NO.
ct:\pw_work\pwsdot\knightsm\d0157472\78155-sht-3-sc-radi.dgn		DRAWN -	REVISED -		331	(1X-1R-1,RS-2,N-2,TS-3	WILLIAMSON	167	138			
PLOT SCALE = 5.0000 "/td> <td></td> <td>CHECKED -</td> <td>REVISED -</td> <td colspan="3" style="text-align: center;">CONTRACT NO. 78155</td> <td colspan="2" style="text-align: center;">ILLINOIS FED. AID PROJECT</td>		CHECKED -	REVISED -		CONTRACT NO. 78155			ILLINOIS FED. AID PROJECT				
PLOT DATE = 3/21/2011		DATE -	REVISED -		SCALE: 1"=5'	SHEET NO. OF SHEETS	STA. +20.00 TO STA. +30.00					

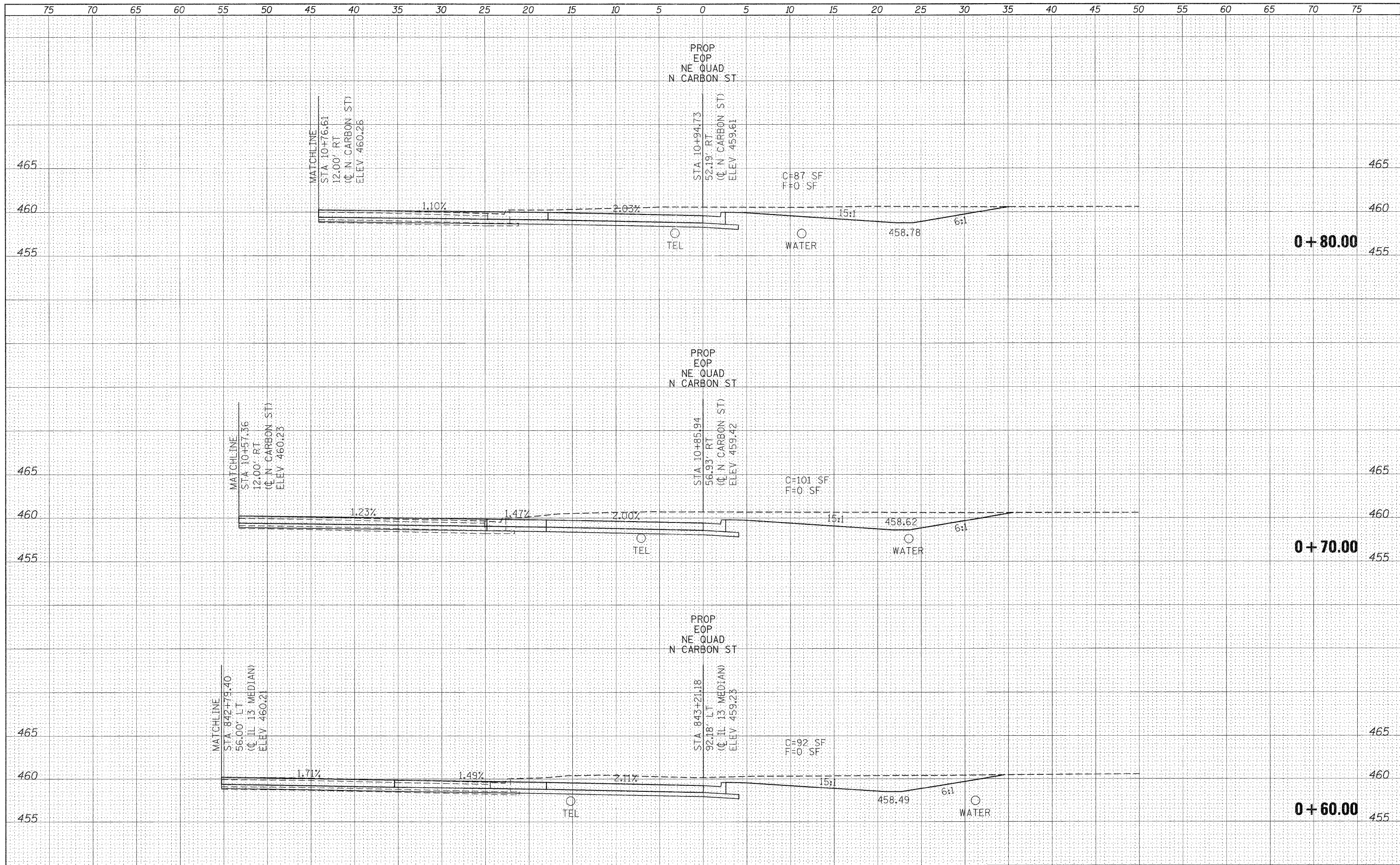
BY	DATE
SURVEYED	
PLOTTED	
NOTE BOOK	
NO.	

BY	DATE
SURVEYED	
PLOTTED	
NOTE BOOK	
NO.	



BY	DATE
SURVEYED	
PLOTTED	
NOTE BOOK	
NO.	

BY	DATE
SURVEYED	
PLOTTED	
NOTE BOOK	
NO.	



FILE NAME =
 es:\pw_work\pwwork\knightsm\0157472\78155-sht-1-nc-rd1.dgn

USER NAME = knightsm
 DESIGNED -
 DRAWN -
 CHECKED -
 DATE -

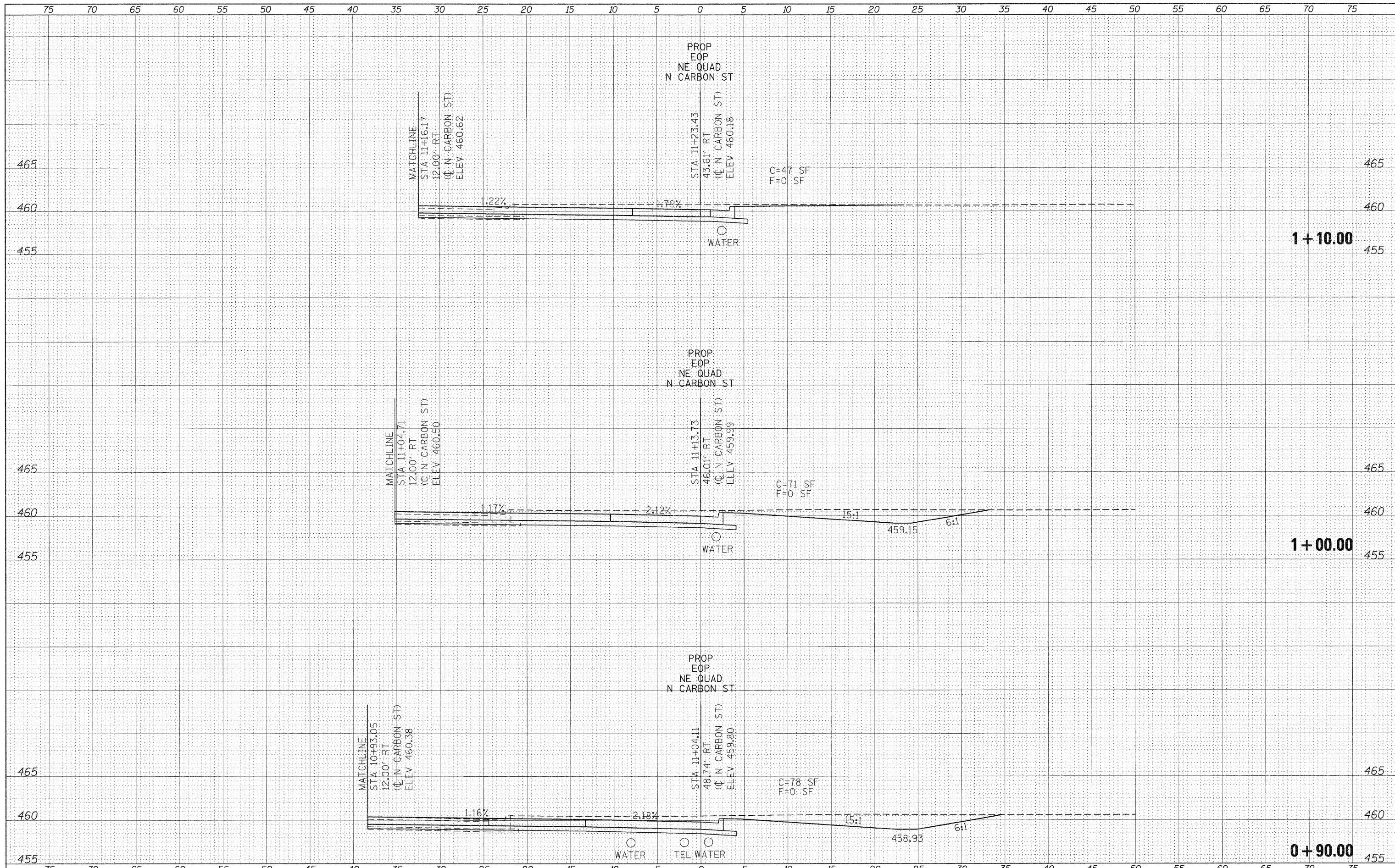
DESIGNED -
 DRAWN -
 CHECKED -
 DATE -

REVISED -
 REVISED -
 REVISED -
 REVISED -

**STATE OF ILLINOIS
 DEPARTMENT OF TRANSPORTATION**

**CARBON ST
 NE QUADRANT CROSS SECTIONS**
 SCALE: 1"=5' SHEET NO. OF SHEETS STA. +60.00 TO STA. +80.00

F.A.P. RTE.	SECTION	COUNTY	TOTAL SHEETS	SHEET NO.
331	(1X-1)R-1,RS-2,N-2,TS-3	WILLIAMSON	167	140
			CONTRACT NO. 78155	
ILLINOIS FED. AID PROJECT				



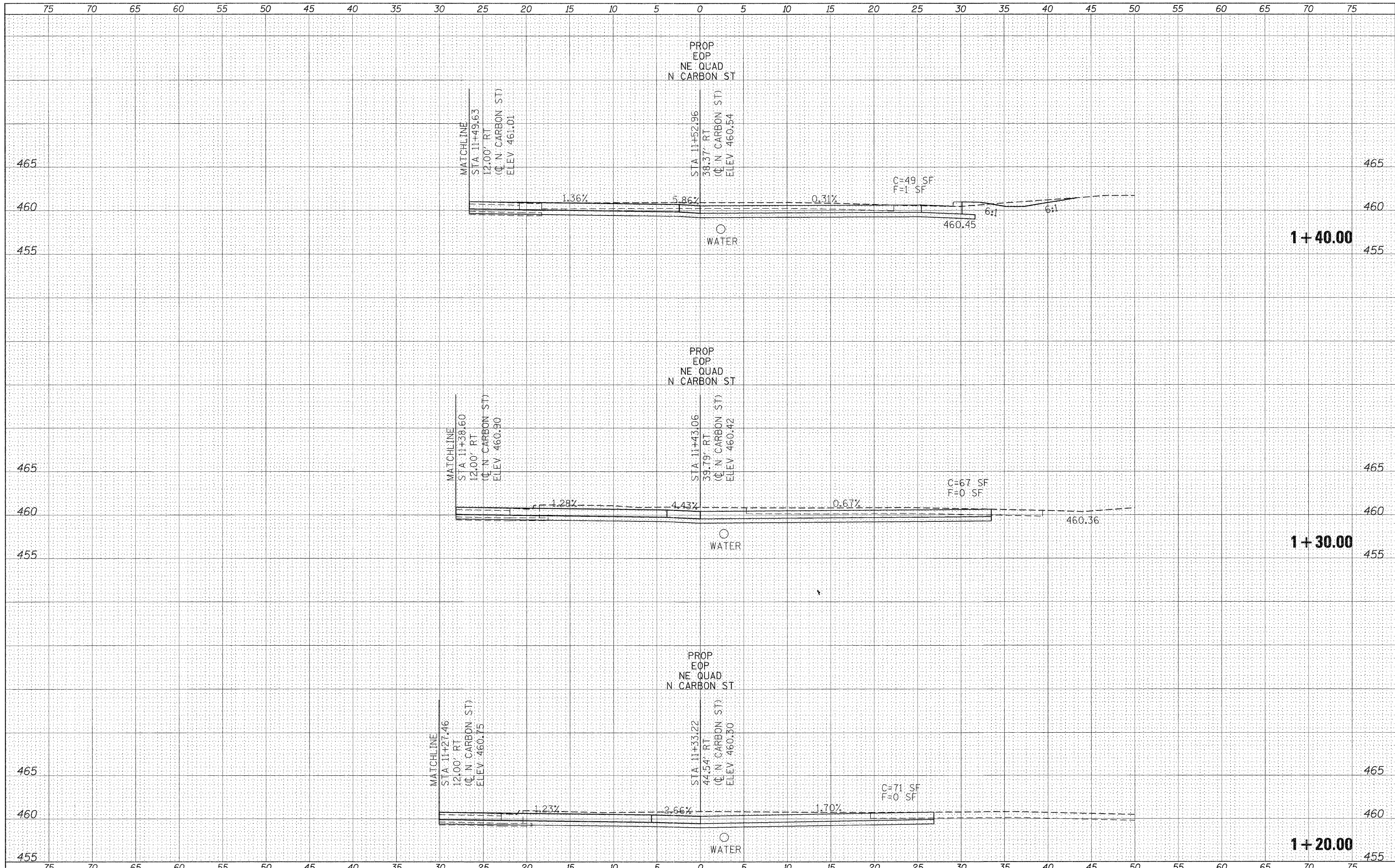
DATE	
BY	
SUPERVISED	
PLOTTED	
NOTE BOOK	
AREAS CHECKED	
NO.	

DATE	
BY	
SUPERVISED	
PLOTTED	
NOTE BOOK	
AREAS CHECKED	
NO.	

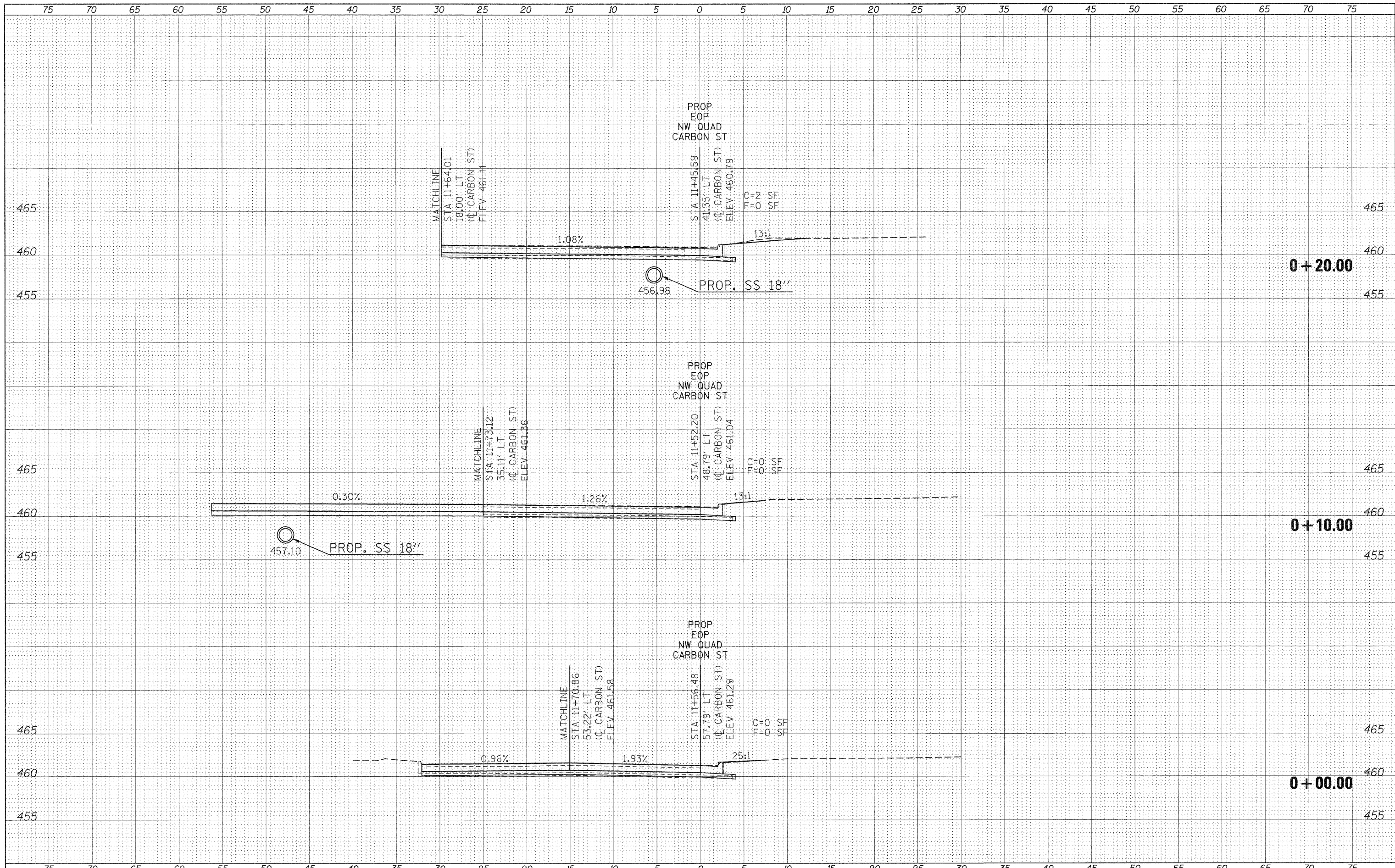
FILE NAME =	USER NAME = knightam	DESIGNED -	REVISED -	STATE OF ILLINOIS DEPARTMENT OF TRANSPORTATION	CARBON ST NE QUADRANT CROSS SECTIONS			F.A.P. RTE.	SECTION	COUNTY	TOTAL SHEETS	SHEET NO.
ca:\pw\work\pwwork\knightsm\d0157472\78155-shr\so-red1.dgn		DRAWN -	REVISED -		331	(IX-1R-1,RS-2,N-2,TS-3	WILLIAMSON	167	141			
PLOT SCALE = 5,0000' / IN.		CHECKED -	REVISED -		CONTRACT NO. 78155							
PLOT DATE = 3/21/2011		DATE -	REVISED -		SCALE: 1"=5'	SHEET NO. OF SHEETS	STA. +90.00 TO STA. +10.00	ILLINOIS FED. AID PROJECT				

DATE	
BY	
SURVEYED	
REVISIONS	
NOTE BOOK	
AREAS CHECKED	
NO.	

DATE	
BY	
SURVEYED	
REVISIONS	
NOTE BOOK	
AREAS CHECKED	
NO.	



FILE NAME =	USER NAME = knightsm	DESIGNED -	REVISED -	STATE OF ILLINOIS DEPARTMENT OF TRANSPORTATION	CARBON ST NE QUADRANT CROSS SECTIONS			F.A.P. RTE. 331	SECTION (1X-1R-1,RS-2,N-2,TS-3)	COUNTY WILLIAMSON	TOTAL SHEETS 167	SHEET NO. 142
c:\pw_work\pwwork\knightsm\08157472\78155-sh1-sc-red1.dgn		DRAWN -	REVISED -		SCALE: 1"=5'	SHEET NO.	OF	SHEETS	STA. 1+20.00	TO STA. 1+40.00	ILLINOIS FED. AID PROJECT	
		CHECKED -	REVISED -								CONTRACT NO. 78155	
		DATE -	REVISED -									

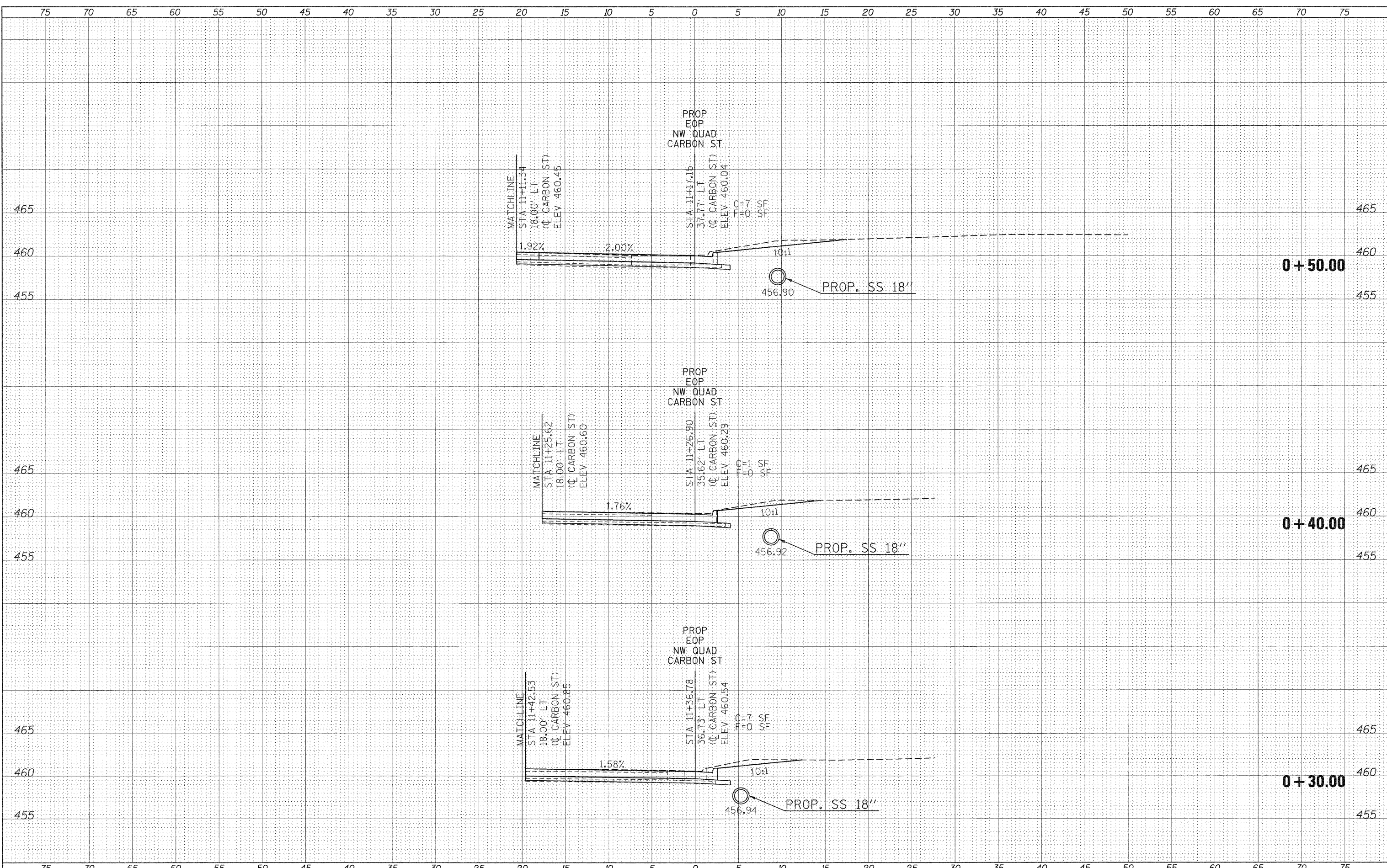


DATE	
BY	
REVISIONS	
NO.	
DATE	
BY	
REVISIONS	
NO.	
DATE	
BY	
REVISIONS	
NO.	
DATE	
BY	
REVISIONS	
NO.	

DATE	
BY	
REVISIONS	
NO.	
DATE	
BY	
REVISIONS	
NO.	
DATE	
BY	
REVISIONS	
NO.	
DATE	
BY	
REVISIONS	
NO.	

BY	DATE
SURVEYED	
PLOTTED	
NOTE BOOK	
AREAS	
AREAS CHECKED	
NO.	

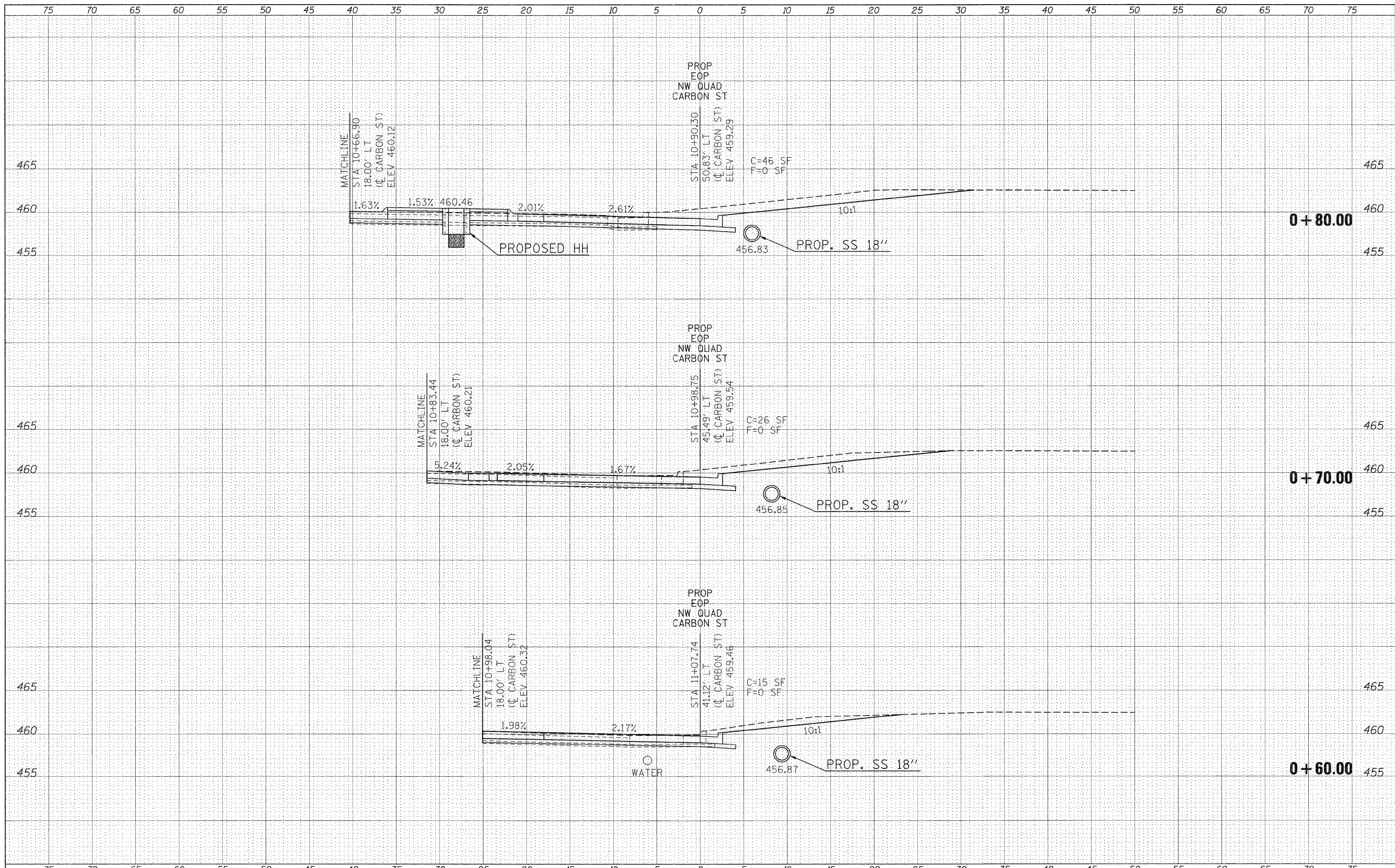
BY	DATE
SURVEYED	
PLOTTED	
NOTE BOOK	
AREAS	
AREAS CHECKED	
NO.	



FILE NAME =	USER NAME = knightsam	DESIGNED -	REVISED -	STATE OF ILLINOIS DEPARTMENT OF TRANSPORTATION	CARBON ST NW QUADRANT CROSS SECTIONS			F.A.P. RTE.	SECTION	COUNTY	TOTAL SHEETS	SHEET NO.
es:\pw_work\pwadot\knightsam\d0157472\78155-shr-ssc-radi.dgn		DRAWN -	REVISED -		331	(IX-1)R-1,R5-2,N-2,TS-3	WILLIAMSON	167	145			
PLOT SCALE = 5,0000' / IN.		CHECKED -	REVISED -		SCALE: 1"=5'			SHEET NO.	OF SHEETS	STA. +30.00 TO STA. +50.00	ILLINOIS FED. AID PROJECT	
PLOT DATE = 3/21/2011		DATE -	REVISED -		CONTRACT NO. 78155							

DATE: _____
 BY: _____
 SURVEYED: _____
 DRAWN: _____
 CHECKED: _____
 DATE: _____

DATE: _____
 BY: _____
 SURVEYED: _____
 DRAWN: _____
 CHECKED: _____
 DATE: _____



FILE NAME = c:\pwork\pwork\knightsm\d0157472\78155-sht-ss-radi.dgn
 PLOT SCALE = 5,000.00' / IN.
 PLOT DATE = 3/21/2011

USER NAME = knightsm
 DESIGNED -
 DRAWN -
 CHECKED -
 DATE -

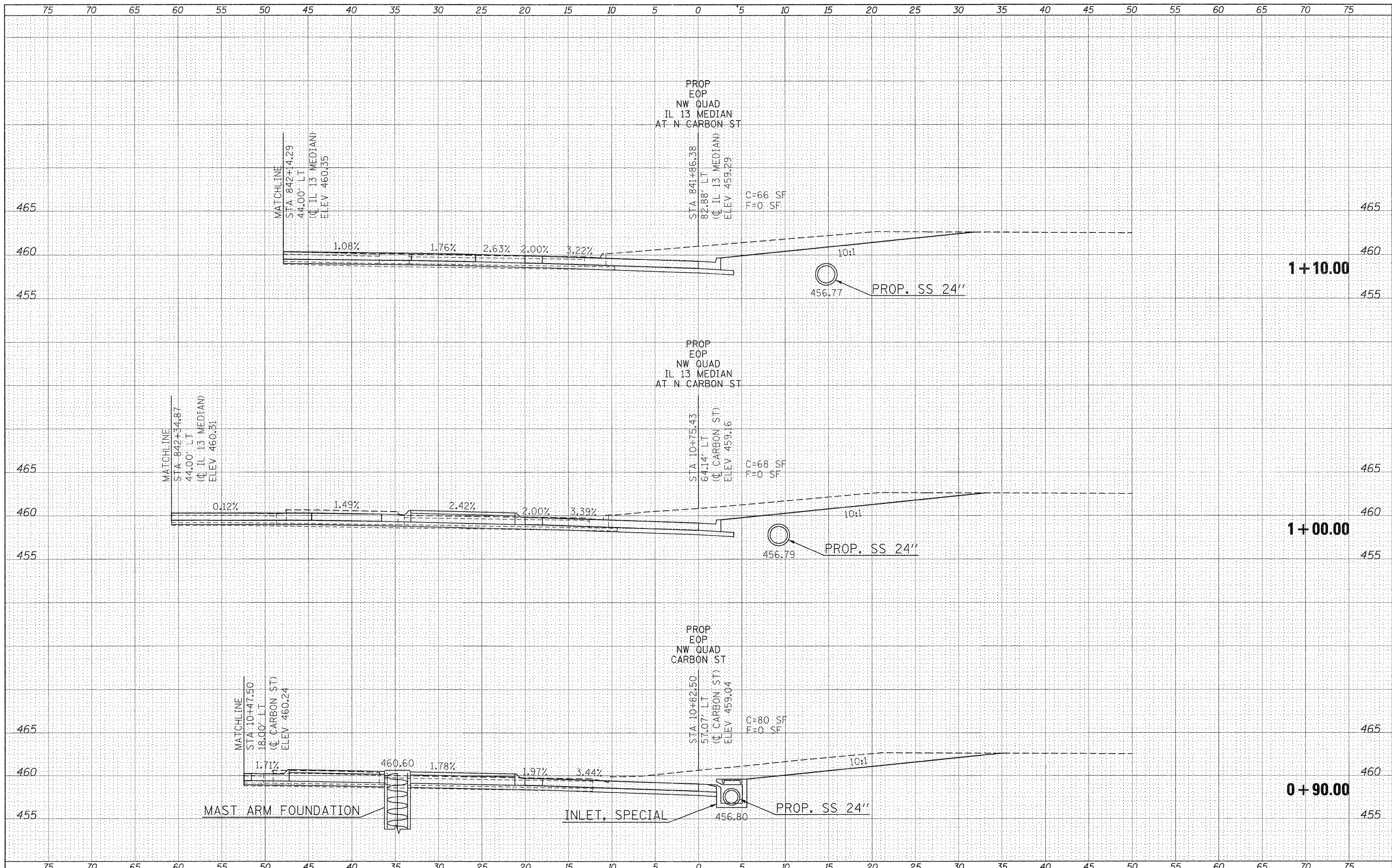
REVISED -
 REVISED -
 REVISED -
 REVISED -

**STATE OF ILLINOIS
 DEPARTMENT OF TRANSPORTATION**

**CARBON ST
 NW QUADRANT CROSS SECTIONS**

SCALE: 1"=5' SHEET NO. OF SHEETS STA. +60.00 TO STA. +80.00

F.A.P. RTE.	SECTION	COUNTY	TOTAL SHEETS NO.	SHEET NO.
331	(1X-1R-1,RS-2,N-2,TS-3	WILLIAMSON	167	146
CONTRACT NO. 78155				
ILLINOIS FED. AID PROJECT				



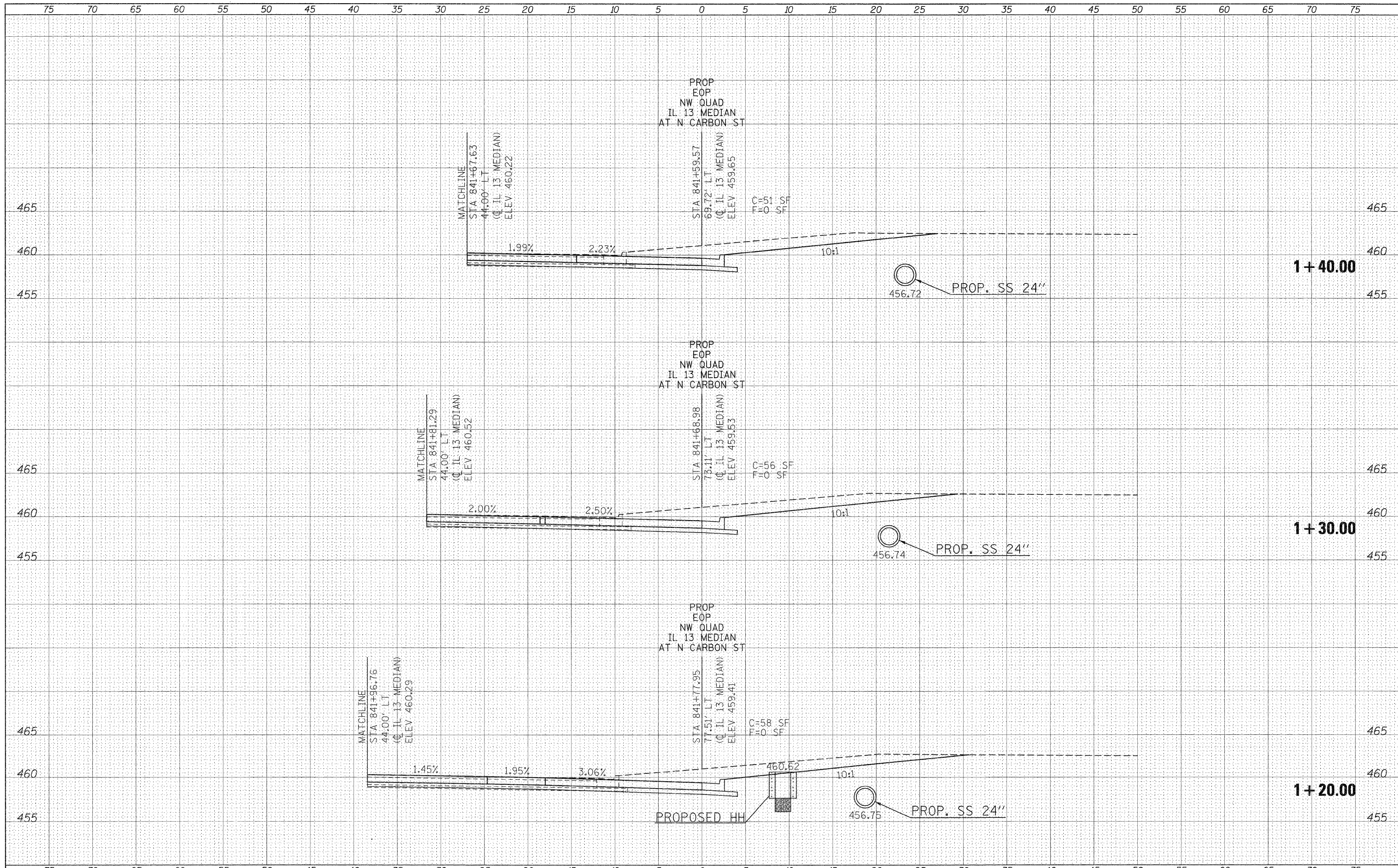
DATE	
BY	
FINAL SURVEY	
NOTE BOOK	
NO.	

DATE	
BY	
ORIGINAL SURVEY	
NOTE BOOK	
NO.	

FILE NAME =	USER NAME = knightsm	DESIGNED -	REVISED -	STATE OF ILLINOIS DEPARTMENT OF TRANSPORTATION	CARBON ST NW QUADRANT CROSS SECTIONS			F.A.P. RTE.	SECTION	COUNTY	TOTAL SHEETS	SHEET NO.
c:\pwork\pwork\knightsm\d0157472\78155-sht-1.dgn		DRAWN -	REVISED -		331	(1X-1R-1,RS-2,N-2,TS-3	WILLIAMSON	167	147			
PLOT SCALE = 5,0000 ' / IN.		CHECKED -	REVISED -		CONTRACT NO. 78155							
PLOT DATE = 3/21/2011		DATE -	REVISED -		ILLINOIS FED. AID PROJECT							
					SCALE: 1"=5'	SHEET NO.	OF	SHEETS	STA. +90.00	TO STA. 1+10.00		

DATE: _____
 BY: _____
 SURVEYED: _____
 PLOTTED: _____
 FINAL SURVEY: _____
 NOTE BOOK: _____
 NO.: _____
 AREAS CHECKED: _____

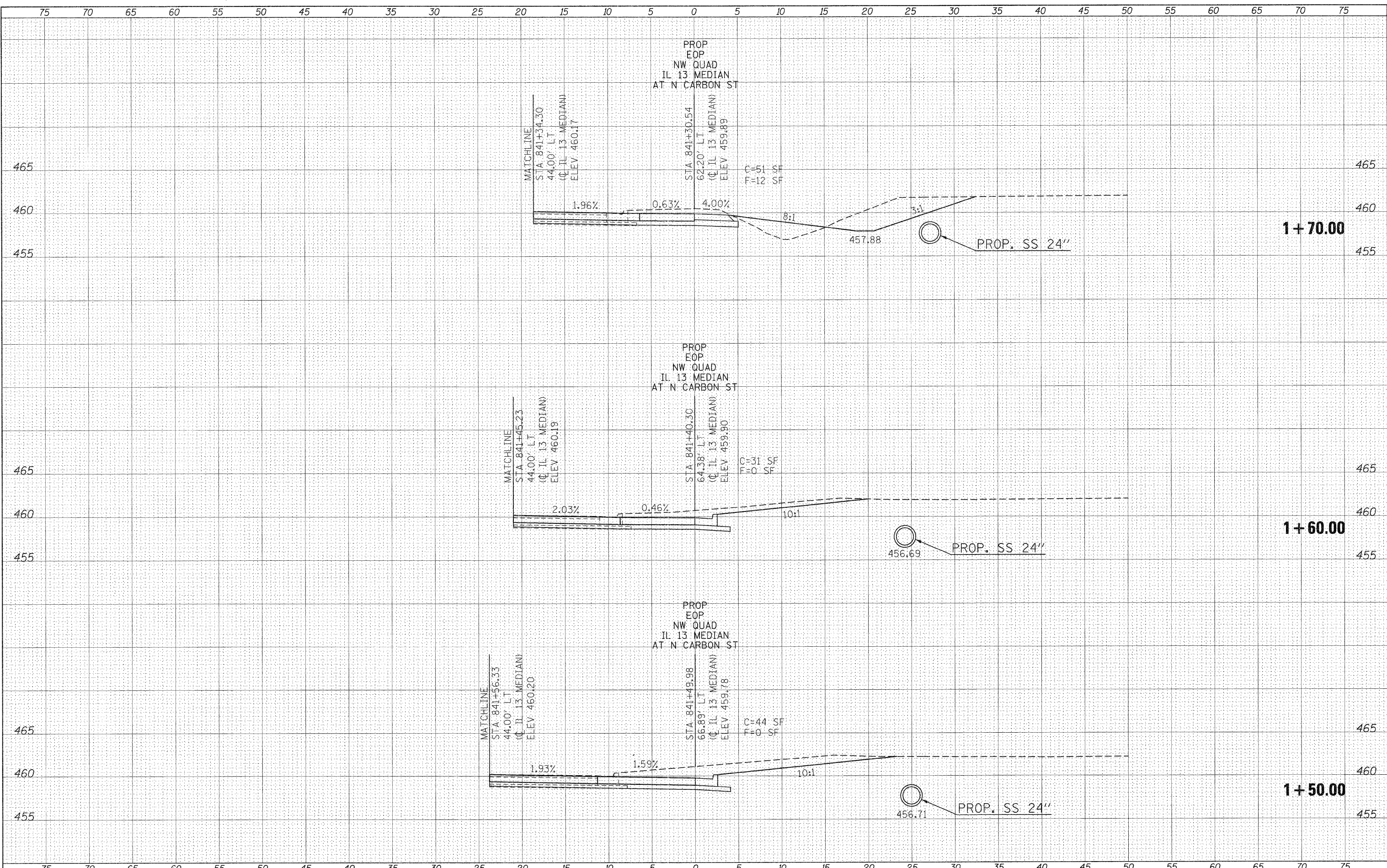
DATE: _____
 BY: _____
 SURVEYED: _____
 PLOTTED: _____
 ORIGINAL SURVEY: _____
 NOTE BOOK: _____
 NO.: _____
 AREAS CHECKED: _____



FILE NAME =	USER NAME = knightsm	DESIGNED -	REVISED -	STATE OF ILLINOIS DEPARTMENT OF TRANSPORTATION	CARBON ST NW QUADRANT CROSS SECTIONS			F.A.P. RTE. 331	SECTION (IX-1)R-1,RS-2,N-2,TS-3	COUNTY WILLIAMSON	TOTAL SHEETS 167	SHEET NO. 148
et\pw_work\pwidot\knightsm\d0157472\78155-sh1-sc-radi1.dgn		DRAWN -	REVISED -		SCALE: 1"=5'			SHEET NO. OF SHEETS	STA. 1+20.00 TO STA. 1+40.00	CONTRACT NO. 78155		
PLOT SCALE = 5,0000 "/ IN.		CHECKED -	REVISED -		ILLINOIS FED. AID PROJECT							
PLOT DATE = 3/21/2011		DATE -	REVISED -									

DATE	
BY	
SURVEYED	
PLOTTED	
NOTE BOOK	
AREAS CHECKED	
NO.	

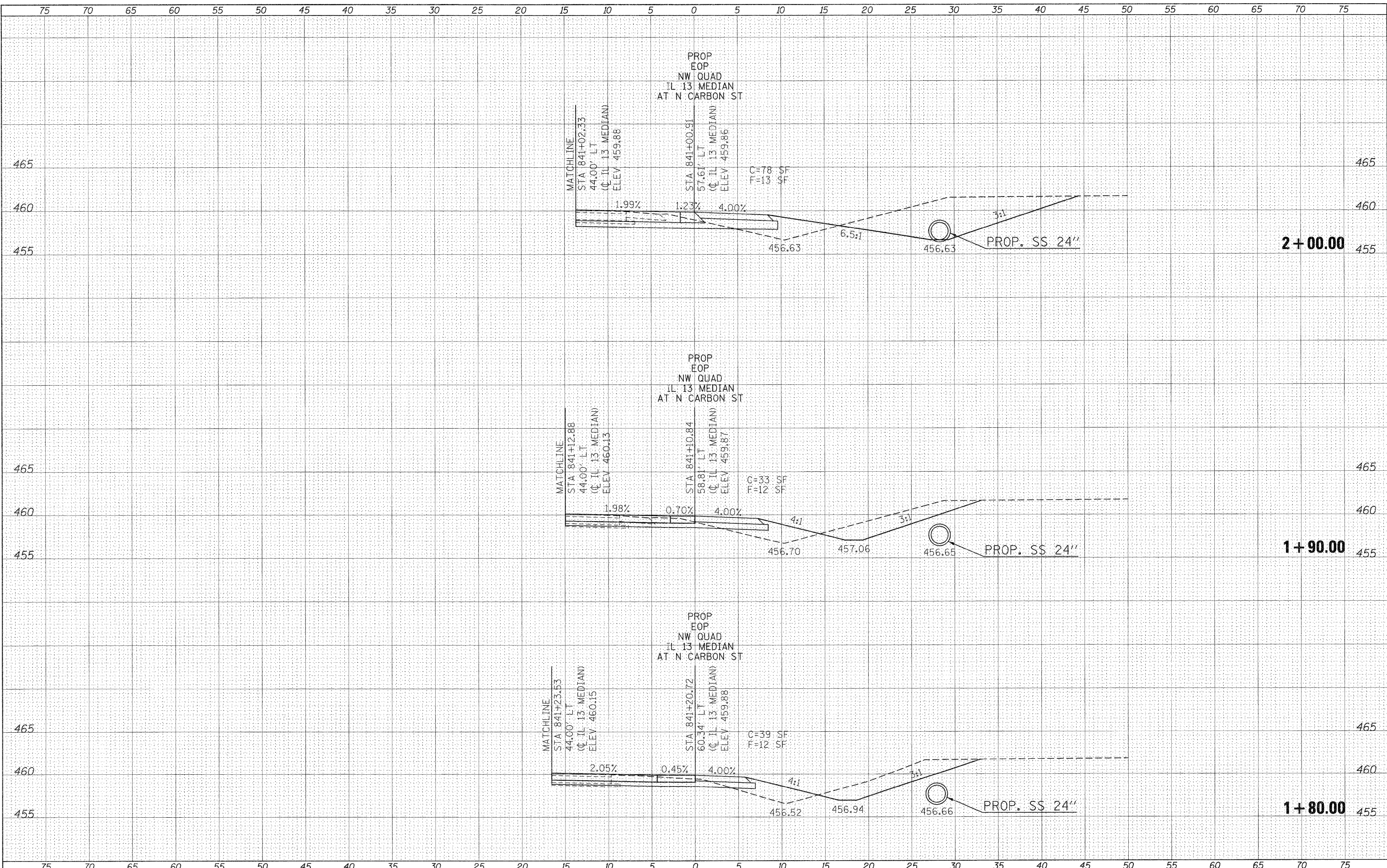
DATE	
BY	
SURVEYED	
PLOTTED	
NOTE BOOK	
AREAS CHECKED	
NO.	



FILE NAME =	USER NAME = knightam	DESIGNED -	REVISED -	STATE OF ILLINOIS DEPARTMENT OF TRANSPORTATION	CARBON ST NW QUADRANT CROSS SECTIONS			F.A.P. RTE. 331	SECTION (1X-1R-1,RS-2,N-2,TS-3)	COUNTY WILLIAMSON	TOTAL SHEETS 167	SHEET NO. 149
e:\pwork\pwork\knightam\d0157472\78155-shit-xsc-radii.dgn		DRAWN -	REVISED -		SCALE: 1"=5'	SHEET NO.	OF SHEETS	STA. 1+50.00	TO STA. 1+70.00	ILLINOIS FED. AID PROJECT		
		CHECKED -	REVISED -							CONTRACT NO. 78155		
		DATE -	REVISED -									

DATE _____
 BY _____
 SURVEYED _____
 PLOTTED _____
 ORIGINAL SURVEY _____
 NOTE BOOK _____
 NO. _____

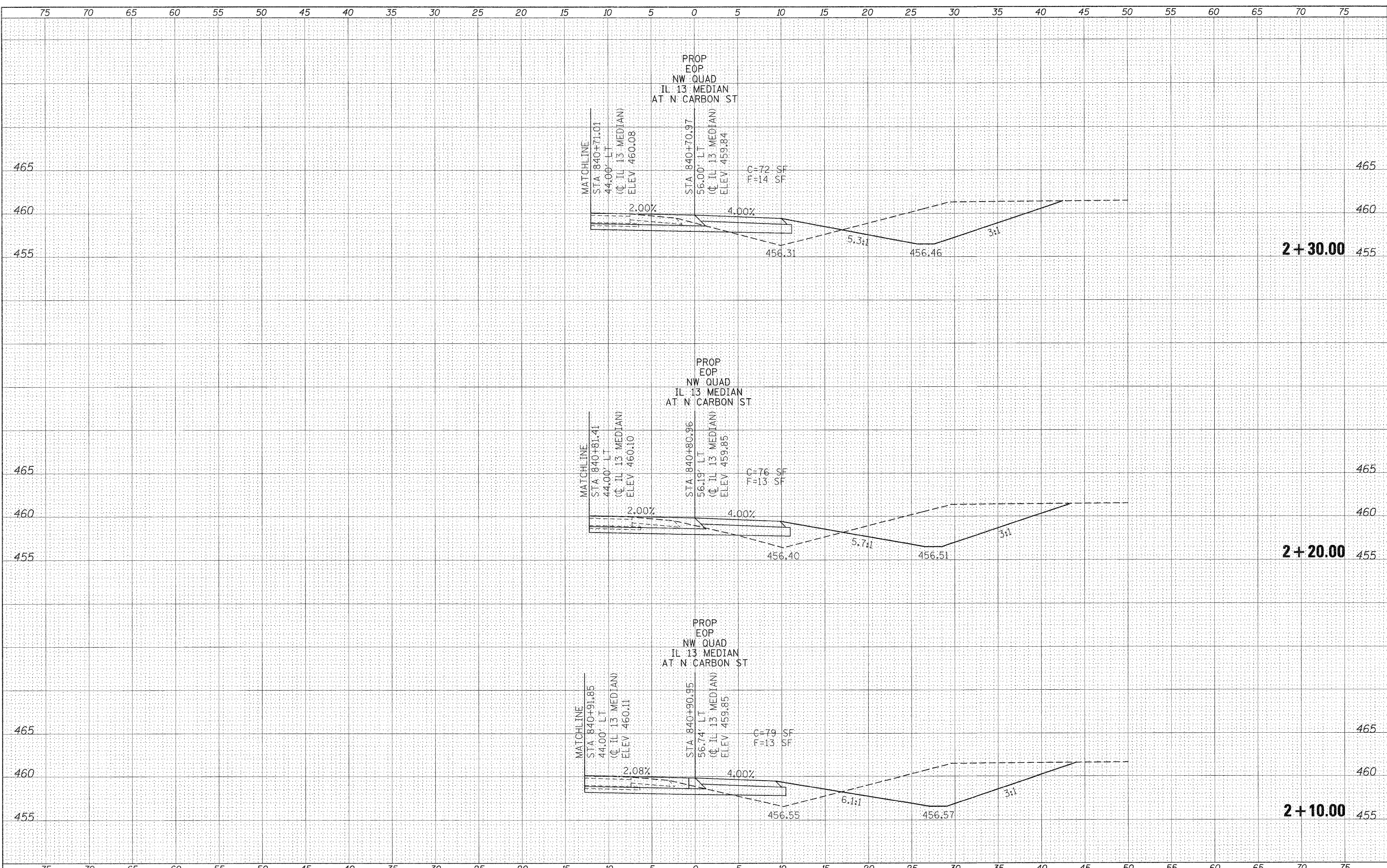
DATE _____
 BY _____
 SURVEYED _____
 PLOTTED _____
 ORIGINAL SURVEY _____
 NOTE BOOK _____
 NO. _____



FILE NAME =	USER NAME = knightam	DESIGNED -	REVISED -	STATE OF ILLINOIS DEPARTMENT OF TRANSPORTATION	CARBON ST NW QUADRANT CROSS SECTIONS			F.A.P. RTE. 331	SECTION (1X-1R-1,RS-2,N-2,TS-3)	COUNTY WILLIAMSON	TOTAL SHEETS 167	SHEET NO. 150
c:\p_w\work\pwidot\knightam\d0157472\78155-sht-3	sc-radii.dgn	DRAWN -	REVISED -		SCALE: 1"=5'	SHEET NO.	OF SHEETS	STA. 1+80.00	TO STA. 2+00.00	ILLINOIS FED. AID PROJECT		
		CHECKED -	REVISED -							CONTRACT NO. 78155		
		DATE -	REVISED -									

DATE _____
 BY _____
 SURVEYED _____
 PLOTTED _____
 NOTE BOOK _____
 ORIGINAL SURVEY _____
 NO. _____

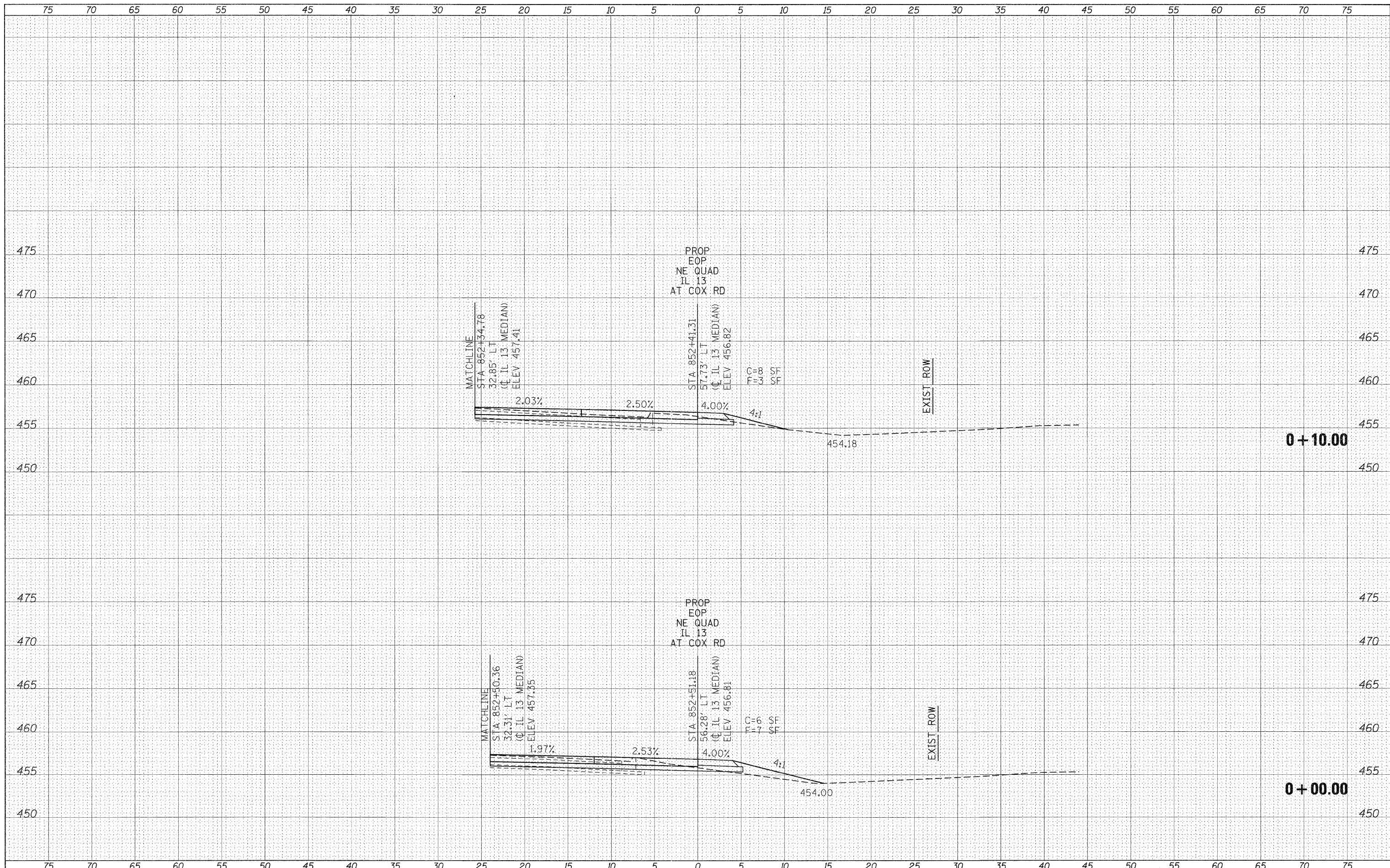
DATE _____
 BY _____
 SURVEYED _____
 PLOTTED _____
 NOTE BOOK _____
 ORIGINAL SURVEY _____
 NO. _____



FILE NAME =	USER NAME = knightam	DESIGNED -	REVISED -	STATE OF ILLINOIS DEPARTMENT OF TRANSPORTATION	CARBON ST NW QUADRANT CROSS SECTIONS			F.A.P. RTE.	SECTION	COUNTY	TOTAL SHEETS	SHEET NO.
c:\pw_work\pwidot\knightsam\d0157472\78155-sh1-sc-radi.dgn		DRAWN -	REVISED -		331	(IX-1)R-1,R5-2,N-2,TS-3	WILLIAMSON	167	151			
PLOT SCALE = 5.0000' / IN.		CHECKED -	REVISED -		CONTRACT NO. 78155			ILLINOIS FED. AID PROJECT				
PLOT DATE = 3/21/2011		DATE -	REVISED -		SCALE: 1"=5'	SHEET NO. OF SHEETS	STA. 2+10.00 TO STA. 2+30.00					

DATE	
BY	
FINAL SURVEY	
PLANS	
NOTE BOOK	
AREAS CHECKED	

DATE	
BY	
ORIGINAL SURVEY	
PLANS	
NOTE BOOK	
AREAS CHECKED	



FILE NAME = c:\pwork\pwork\knightsm\08157472\78155-sht-sc-radi2.dgn

USER NAME = knightsm
 DESIGNED -
 DRAWN -
 CHECKED -
 DATE -

REVISED -
 REVISED -
 REVISED -
 REVISED -

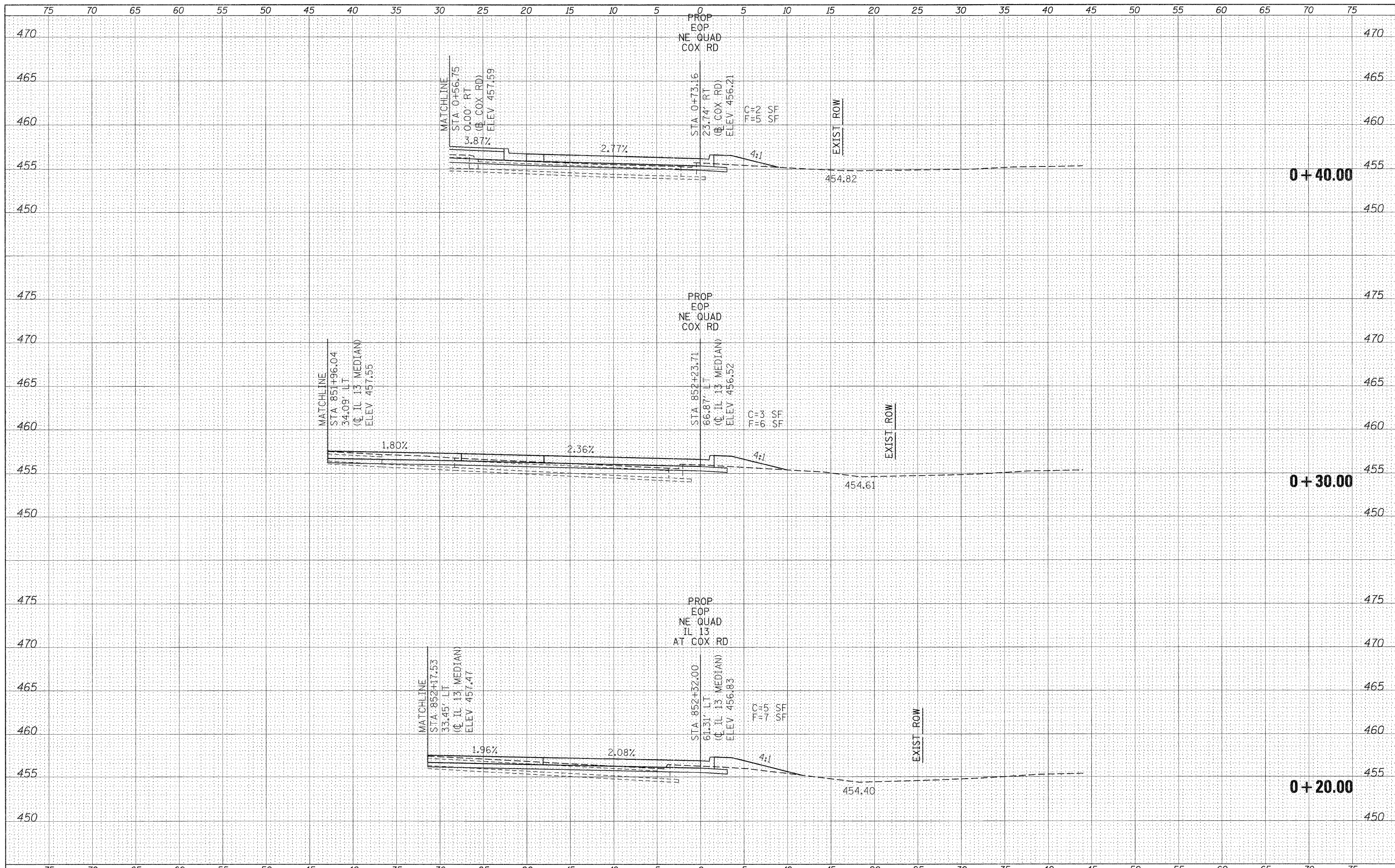
**STATE OF ILLINOIS
 DEPARTMENT OF TRANSPORTATION**

**COX STREET
 NE QUADRANT CROSS SECTIONS**
 SCALE: SHEET NO. OF SHEETS STA. +00.00 TO STA. +10.00

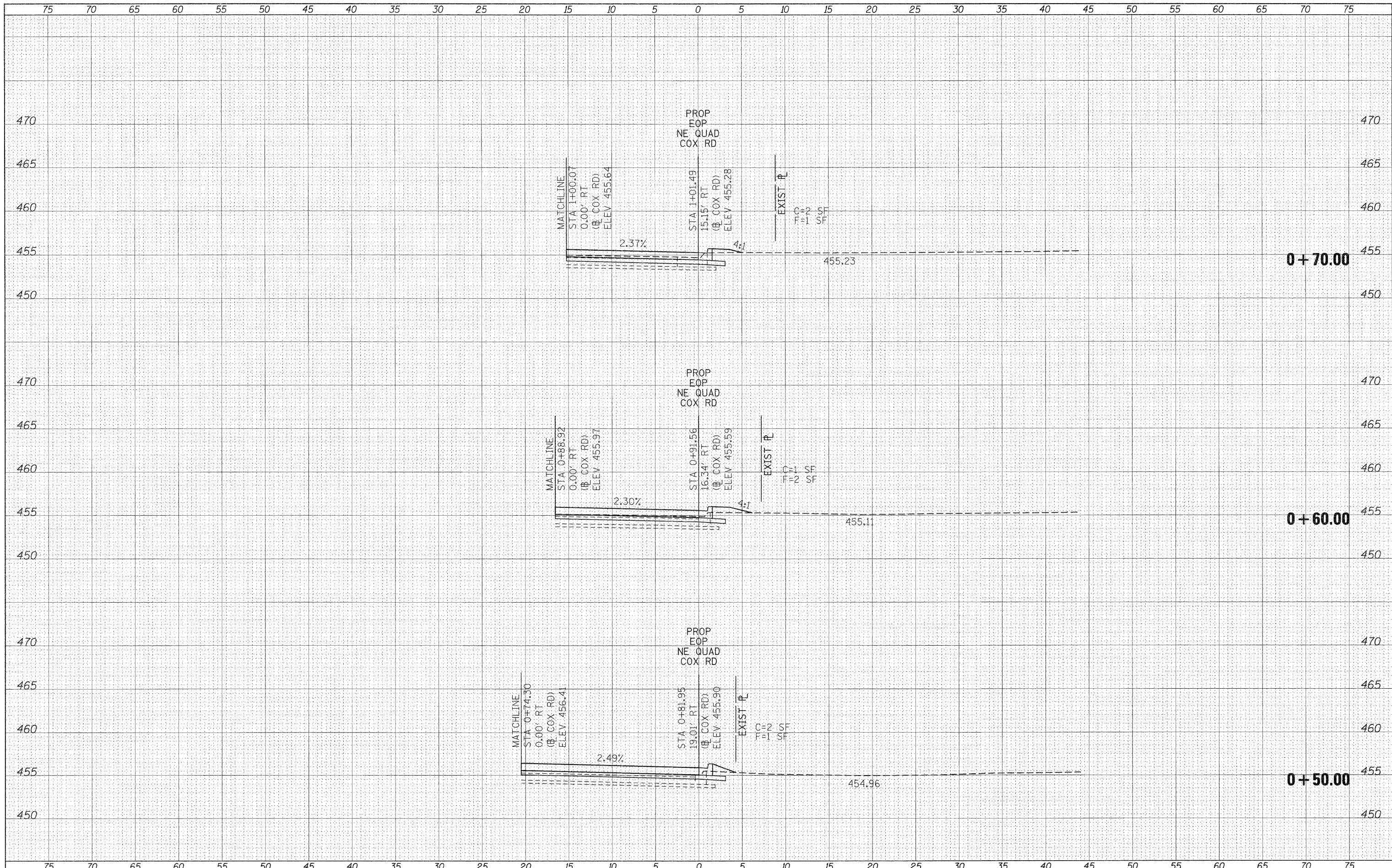
F.A. RTE.	SECTION	COUNTY	TOTAL SHEETS	SHEET NO.
331	(1X-1)R-1,RS-2,N-2,TS-3	WILLIAMSON	167	152
CONTRACT NO. 78155				
ILLINOIS FED. AID PROJECT				

DATE	
BY	
FINAL SURVEY	
PLANNED	
NOTE BOOK	
TEMPLATE	
AREAS CHECKED	
NO.	

DATE	
BY	
ORIGINAL SURVEY	
PLANNED	
NOTE BOOK	
TEMPLATE	
AREAS CHECKED	
NO.	



FILE NAME =	USER NAME = knightsm	DESIGNED -	REVISED -	STATE OF ILLINOIS DEPARTMENT OF TRANSPORTATION	COX STREET NE QUADRANT CROSS SECTIONS			F.A. RTE.	SECTION	COUNTY	TOTAL SHEETS	SHEET NO.
c:\pw_work\pwwork\knightsm\d0157472\78155-sh1-sc-radi:2.dgn		DRAWN -	REVISED -		331	(IX-1)R-1,RS-2,N-2,TS-3	WILLIAMSON	167	153			
PLOT SCALE = 5.0000 "/td> <td></td> <td>CHECKED -</td> <td>REVISED -</td> <td colspan="4" style="text-align: center;">CONTRACT NO. 78155</td>		CHECKED -	REVISED -		CONTRACT NO. 78155							
PLOT DATE = 3/21/2011		DATE -	REVISED -		ILLINOIS FED. AID PROJECT							

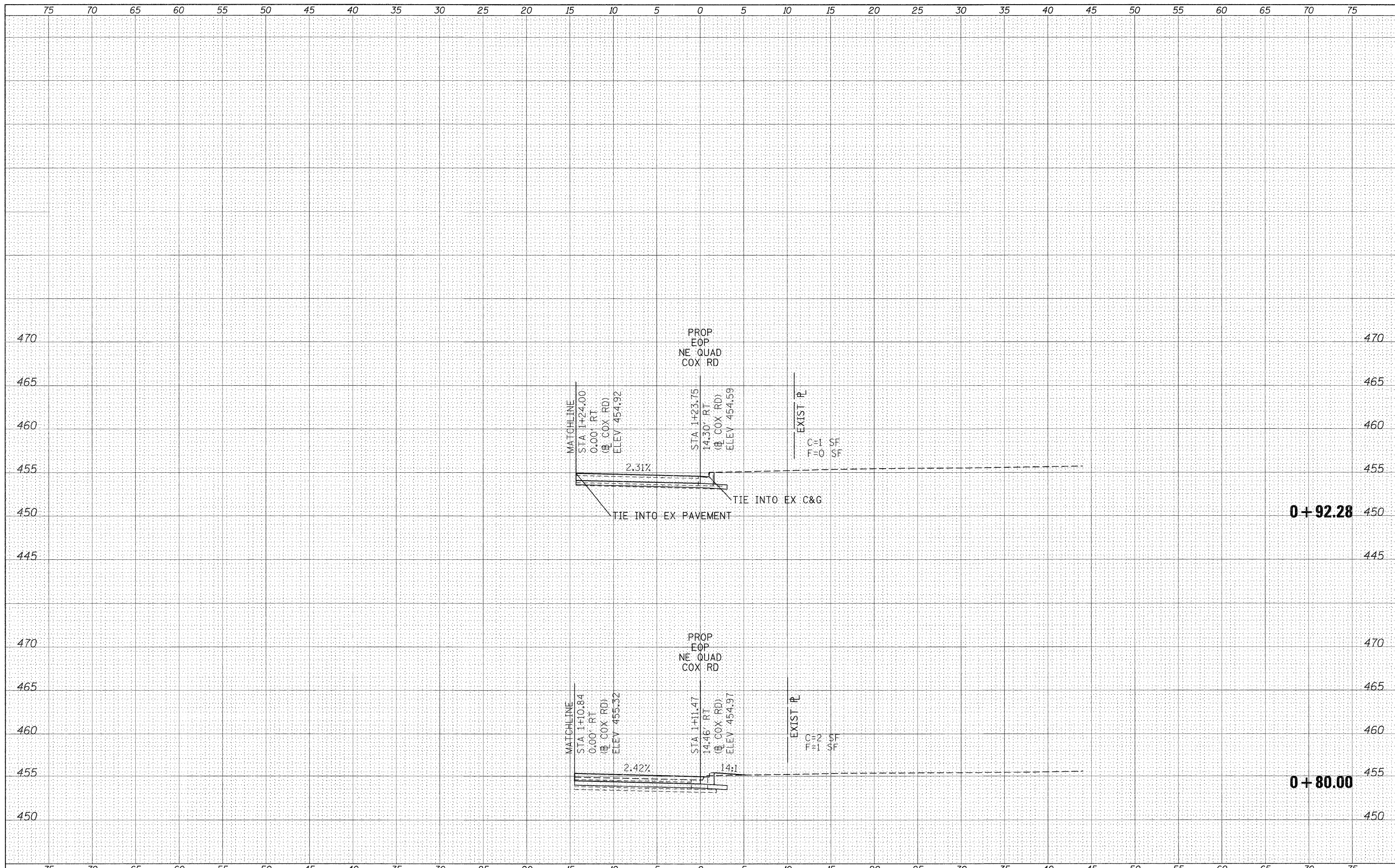


DATE	
BY	
NO. _____	
AREAS CHECKED	
AREAS	
TEMPLATE	
NOTE BOOK	
SURVEYED	
FINAL	

DATE	
BY	
NO. _____	
AREAS CHECKED	
AREAS	
TEMPLATE	
NOTE BOOK	
SURVEYED	
ORIGINAL	

DATE _____
 BY _____
 SURVEYED _____
 DRAWN _____
 CHECKED _____
 NO. _____

DATE _____
 BY _____
 SURVEYED _____
 DRAWN _____
 CHECKED _____
 NO. _____



FILE NAME =
 c:\pv_work\pwwork\knightsm\d0157472\78155-sh1-1-so-red12.dgn

USER NAME = knightsam
 DRAWN -
 CHECKED -
 DATE -

DESIGNED -
 DRAWN -
 CHECKED -
 DATE -

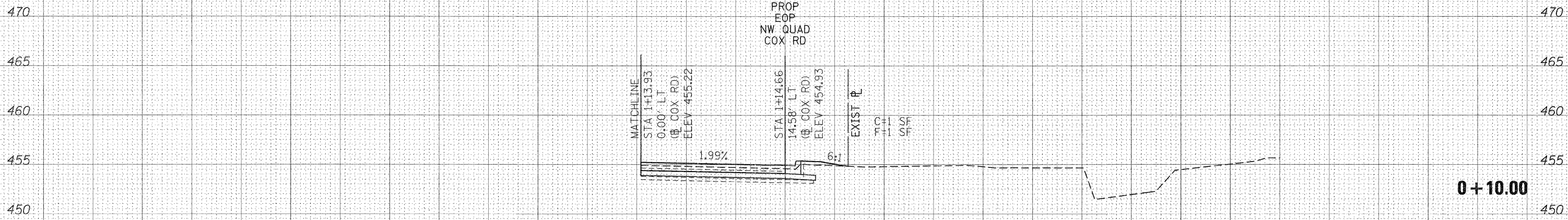
REVISED -
 REVISED -
 REVISED -
 REVISED -

**STATE OF ILLINOIS
 DEPARTMENT OF TRANSPORTATION**

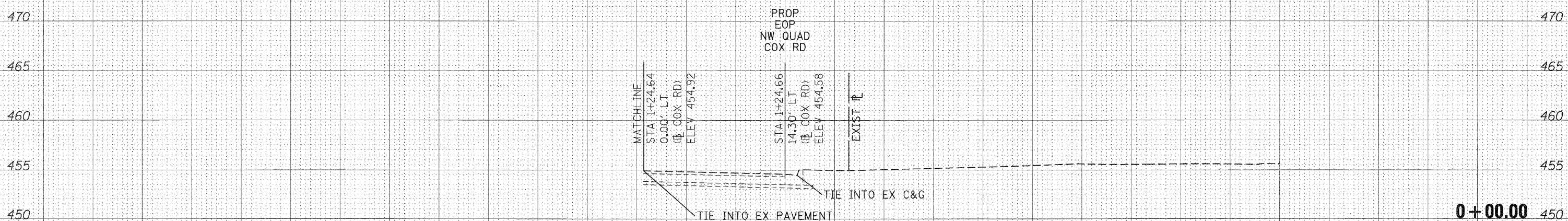
**COX STREET
 NE QUADRANT CROSS SECTIONS**
 SCALE: SHEET NO. OF SHEETS STA. +80.00 TO STA. +92.28

F.A. RTE.	SECTION	COUNTY	TOTAL SHEETS	SHEET NO.
331	(IX-1)R-1,RS-2,N-2,TS-3	WILLIAMSON	167	155
CONTRACT NO. 78155				
ILLINOIS FED. AID PROJECT				

75 70 65 60 55 50 45 40 35 30 25 20 15 10 5 0 5 10 15 20 25 30 35 40 45 50 55 60 65 70 75



0+10.00



0+00.00

DATE	
BY	
SURVEYED	
REVISIONS	
TEMPLATE	
AREAS	
AREAS CHECKED	
NO.	

DATE	
BY	
SURVEYED	
REVISIONS	
TEMPLATE	
AREAS	
AREAS CHECKED	
NO.	

FILE NAME = c:\pwork\pwork\knightsm\08157472\78155-shr-radii2.dgn

USER NAME = knightsm
 DESIGNED -
 DRAWN -
 CHECKED -
 DATE -
 PLOT SCALE = 5.0000' / IN.
 PLOT DATE = 3/21/2011

DESIGNED -
 DRAWN -
 CHECKED -
 DATE -

REVISED -
 REVISED -
 REVISED -
 REVISED -

**STATE OF ILLINOIS
 DEPARTMENT OF TRANSPORTATION**

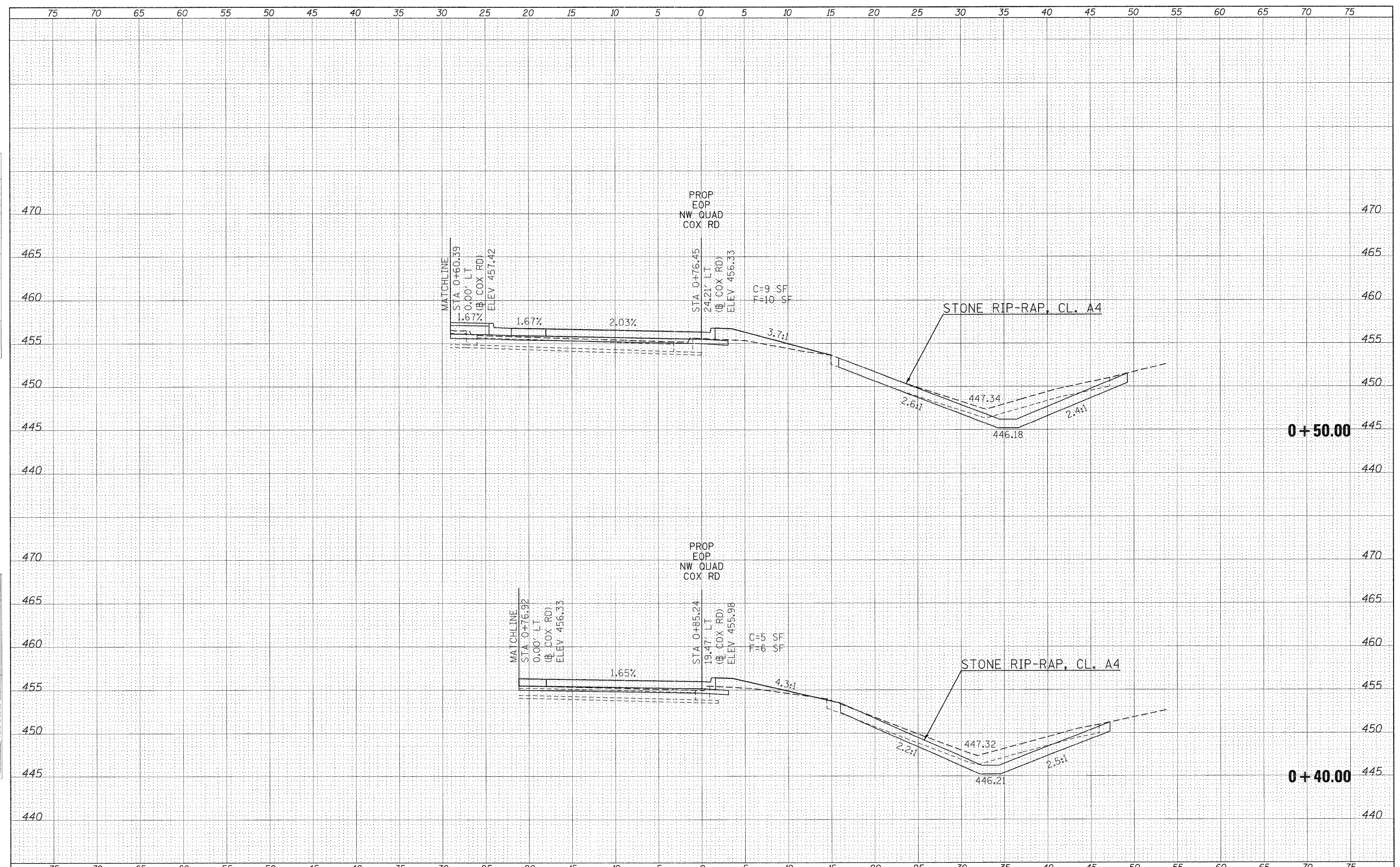
**COX STREET
 NW QUADRANT CROSS SECTIONS**

SCALE: SHEET NO. OF SHEETS STA. +00.00 TO STA. +10.00

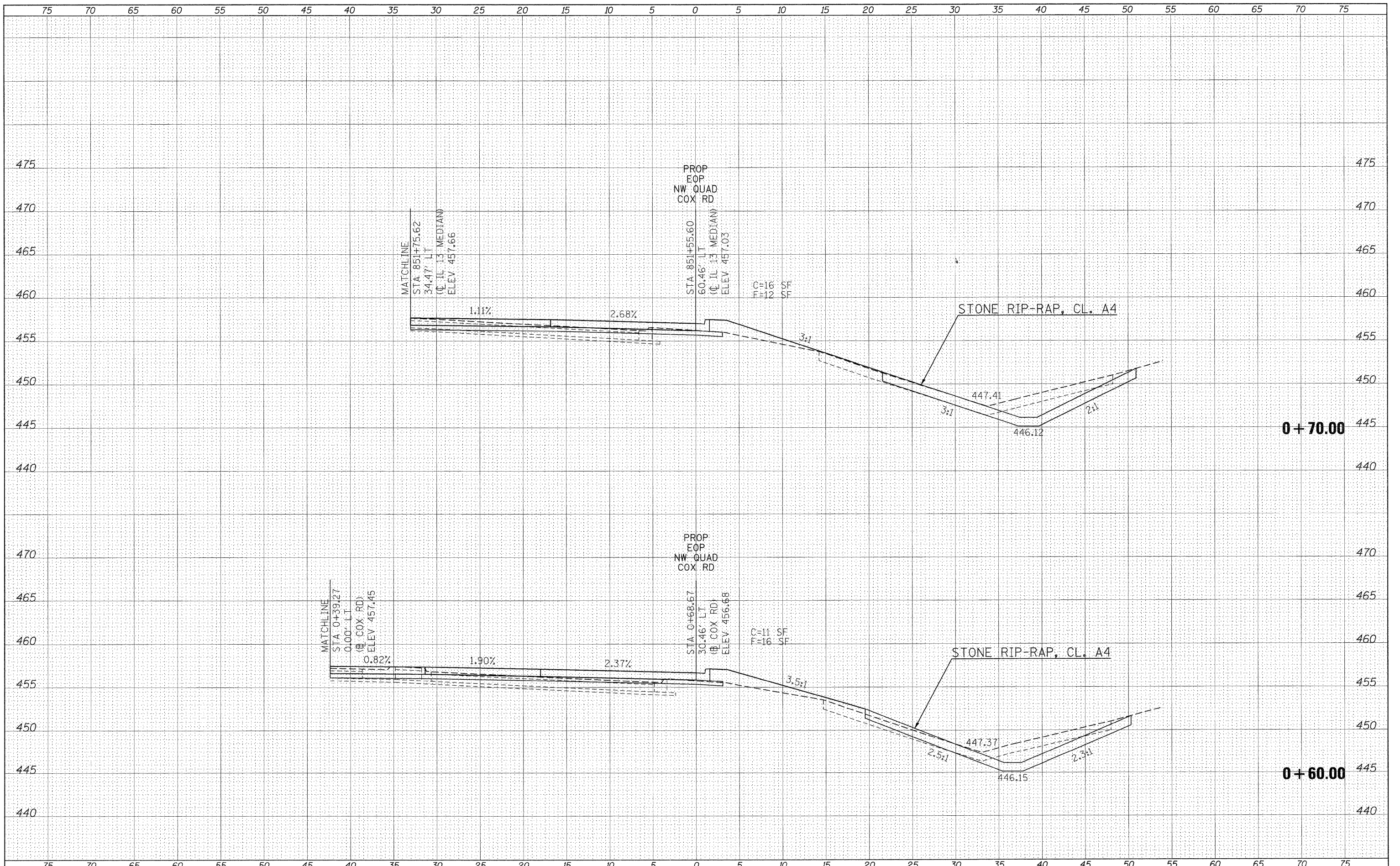
F.A. RTE.	SECTION	COUNTY	TOTAL SHEETS	SHEET NO.
331	(1X-1)R-1,RS-2,N-2,TS-3	WILLIAMSON	167	156
CONTRACT NO. 78155			ILLINOIS FED. AID PROJECT	

BY: _____ DATE: _____
 SURVEYED: _____ PLOTTED: _____
 FINAL SURVEY: _____ NOTE BOOK: _____
 NO. _____ AREAS CHECKED: _____

BY: _____ DATE: _____
 SURVEYED: _____ PLOTTED: _____
 ORIGINAL SURVEY: _____ NOTE BOOK: _____
 NO. _____ AREAS CHECKED: _____



FILE NAME =	USER NAME = knightam	DESIGNED -	REVISED -	STATE OF ILLINOIS DEPARTMENT OF TRANSPORTATION	COX STREET NW QUADRANT CROSS SECTIONS			F.A. RTE.	SECTION	COUNTY	TOTAL SHEETS	SHEET NO.
es:\pw_work\pwadot\knightsm\ad0157472\78155-shr\sc-radrs2.dgn		DRAWN -	REVISED -		331	(1X-1R-1,RS-2,N-2,TS-3	WILLIAMSON	167	158			
PLOT SCALE = 5.0000 / IN.		CHECKED -	REVISED -		SCALE: _____ SHEET NO. OF SHEETS STA. +40.00 TO STA. +50.00			CONTRACT NO. 78155				
PLOT DATE = 3/21/2011		DATE -	REVISED -		ILLINOIS FED. AID PROJECT							



DATE	
BY	
SURVEYED	
NOTED	
TEMPLATE	
AREAS	
CHECKED	
NO.	

DATE	
BY	
SURVEYED	
NOTED	
TEMPLATE	
AREAS	
CHECKED	
NO.	

FILE NAME =
 c:\pwork\pwork\thomashf\0157472\78155-sh1-sc-radi2.dgn

USER NAME = thomashf
 DESIGNED -
 DRAWN -
 CHECKED -
 DATE -

DESIGNED -
 DRAWN -
 CHECKED -
 DATE -

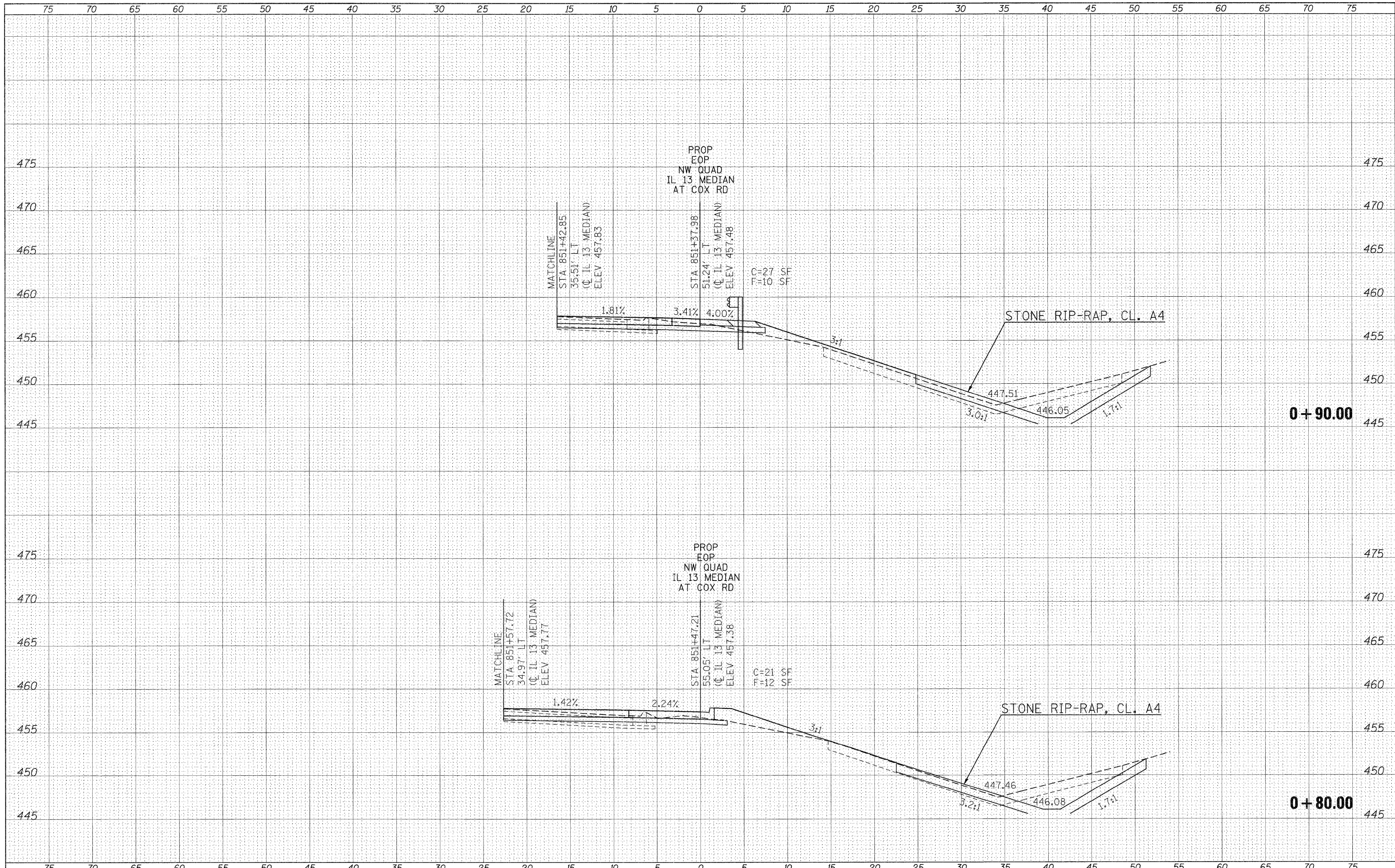
REVISED -
 REVISED -
 REVISED -
 REVISED -

**STATE OF ILLINOIS
 DEPARTMENT OF TRANSPORTATION**

**COX STREET
 NW QUADRANT CROSS SECTIONS**

SCALE: SHEET NO. OF SHEETS STA. +60.00 TO STA. +70.00

F.A. RTE. 331	SECTION (1X-1R-1,RS-2,N-2,TS-3)	COUNTY WILLIAMSON	TOTAL SHEETS 167	SHEET NO. 159
CONTRACT NO. 78155				
ILLINOIS FED. AID PROJECT				



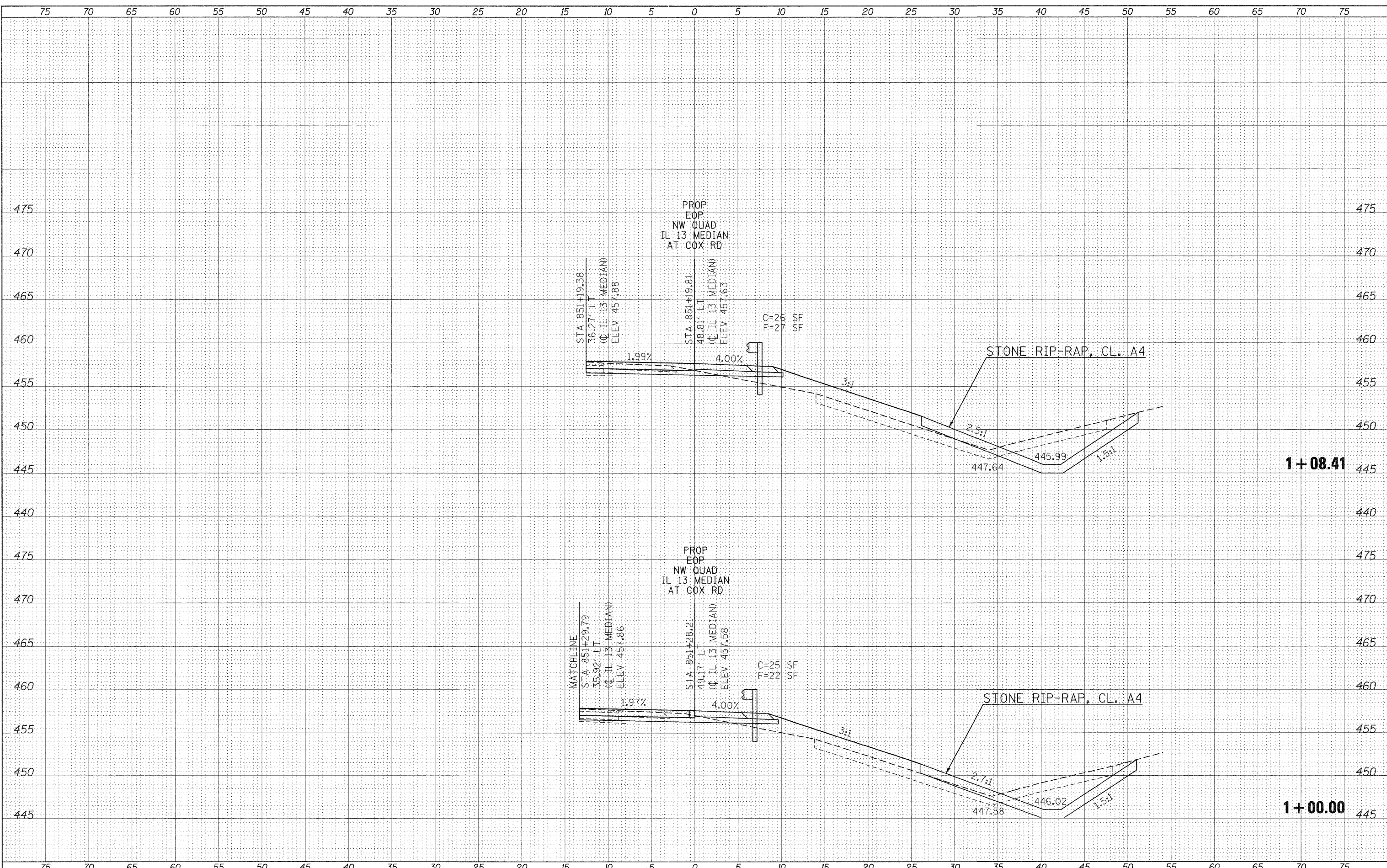
DATE	
BY	
FINAL SURVEY	
REVISIONS	
NOTE BOOK	
NO.	

DATE	
BY	
ORIGINAL SURVEY	
REVISIONS	
NOTE BOOK	
NO.	

FILE NAME = c:\pw_work\pwwork\knightsm\d0157472\78155-shr-so-radi2.dgn	USER NAME = knightsm	DESIGNED -	REVISED -	STATE OF ILLINOIS DEPARTMENT OF TRANSPORTATION	COX STREET NW QUADRANT CROSS SECTIONS			F.A. RTE. 331	SECTION (1X-1R-1,RS-2,N-2,TS-3)	COUNTY WILLIAMSON	TOTAL SHEETS 167	SHEET NO. 160
PLOT SCALE = 5,0000' / IN.	CHECKED -	REVISED -	REVISED -		SCALE:	SHEET NO.	OF	SHEETS	STA. +80.00	TO STA. +90.00	ILLINOIS FED. AID PROJECT	
PLOT DATE = 3/21/2011	DATE -	REVISED -	REVISED -									

DATE: _____
 BY: _____
 SURVEYED: _____
 PLOTTED: _____
 TEMPLATE: _____
 NOTE BOOK: _____
 AREAS: _____
 AREAS CHECKED: _____

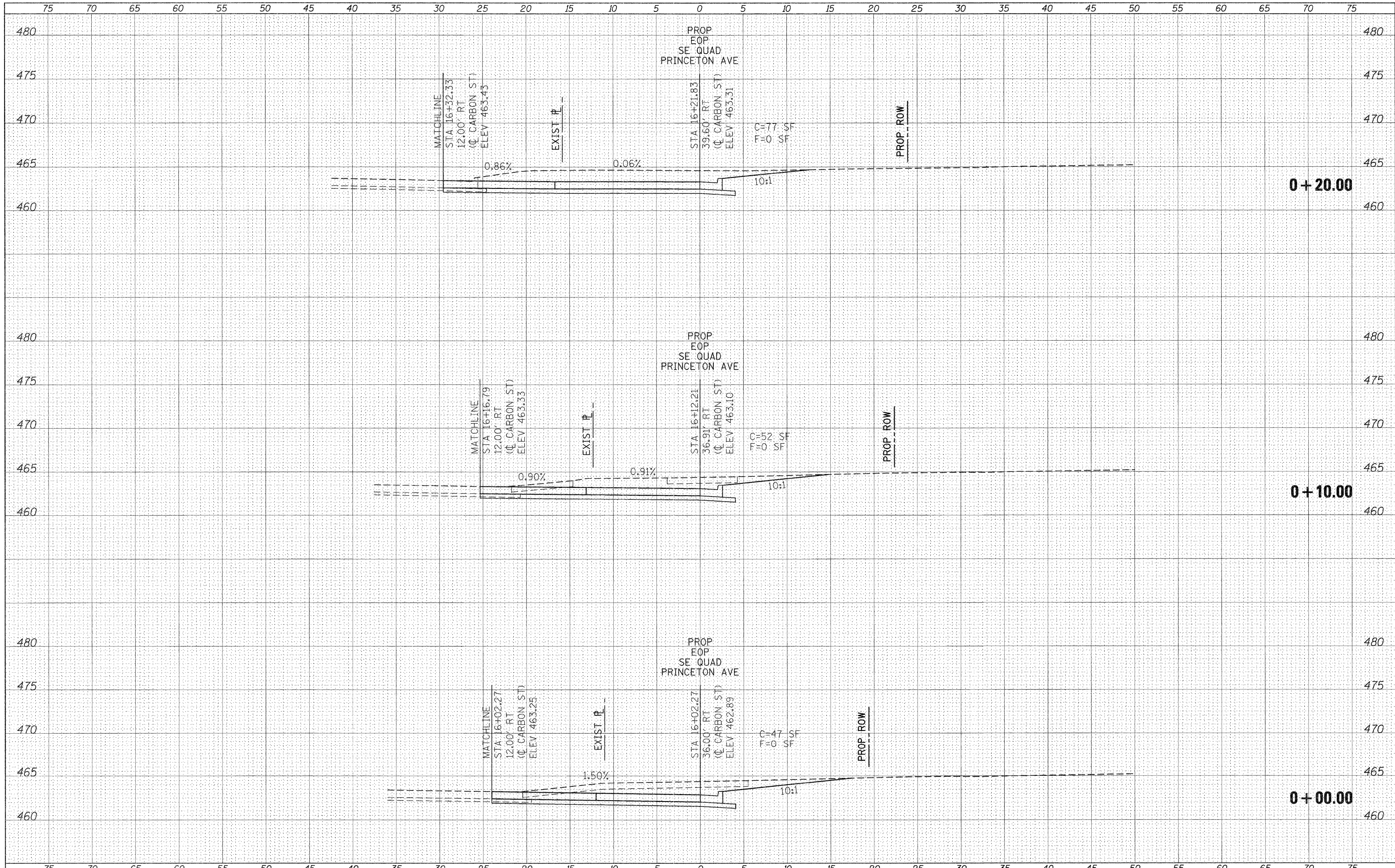
DATE: _____
 BY: _____
 SURVEYED: _____
 PLOTTED: _____
 TEMPLATE: _____
 NOTE BOOK: _____
 AREAS: _____
 AREAS CHECKED: _____



FILE NAME =	USER NAME = knightsm	DESIGNED -	REVISED -	STATE OF ILLINOIS DEPARTMENT OF TRANSPORTATION	COX STREET NW QUADRANT CROSS SECTIONS			F.A. RTE.	SECTION	COUNTY	TOTAL SHEETS	SHEET NO.			
c:\pw_work\pwwork\knightsm\d0157472\78155-sh1-1-1.dgn		DRAWN -	REVISED -		SCALE:	SHEET NO.	OF	SHEETS	STA. 1+00.00	TO STA. 1+08.41	331	(1X-1R-1,RS-2,N-2,TS-3)	WILLIAMSON	167	161
		CHECKED -	REVISED -												
		DATE -	REVISED -												
														CONTRACT NO. 78155	
														ILLINOIS FED. AID PROJECT	

DATE	
BY	
SURVEYED	
DESIGNED	
NOTED	
PLANNED	
TEMPLATE	
AREAS	
CHECKED	
NO.	

DATE	
BY	
SURVEYED	
DESIGNED	
NOTED	
PLANNED	
TEMPLATE	
AREAS	
CHECKED	
NO.	



FILE NAME = c:\pwork\pwork\knightsm\d0157472\78155-sht-331-rad12.dgn

USER NAME = knightsm
 PLOT SCALE = 5,0000 ' / IN.
 PLOT DATE = 3/21/2011

DESIGNED -
 DRAWN -
 CHECKED -
 DATE -

REVISED -
 REVISED -
 REVISED -
 REVISED -

**STATE OF ILLINOIS
 DEPARTMENT OF TRANSPORTATION**

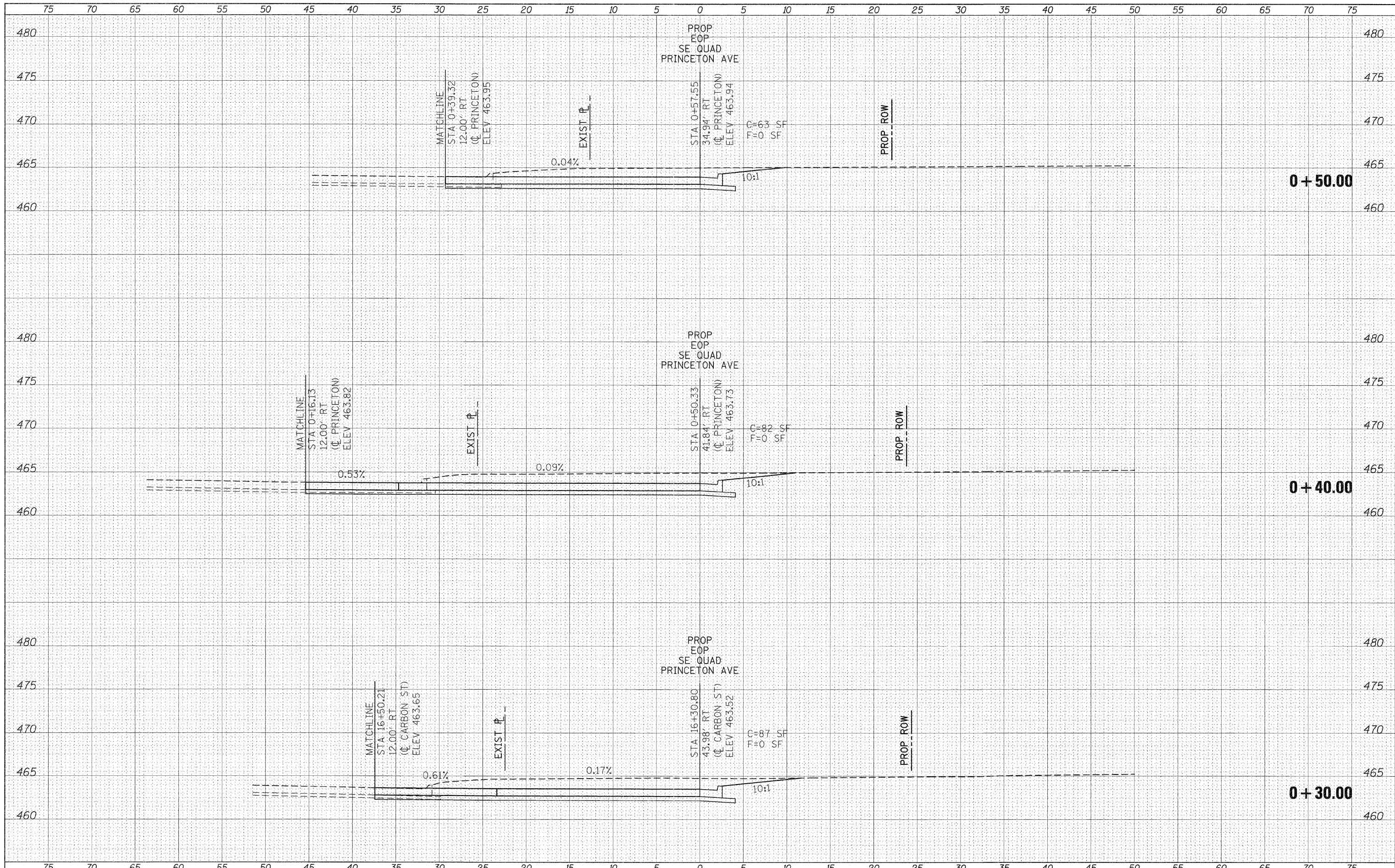
**PRINCETON STREET
 SE QUADRANT CROSS SECTIONS**

SCALE: SHEET NO. OF SHEETS STA. +00.00 TO STA. +20.00

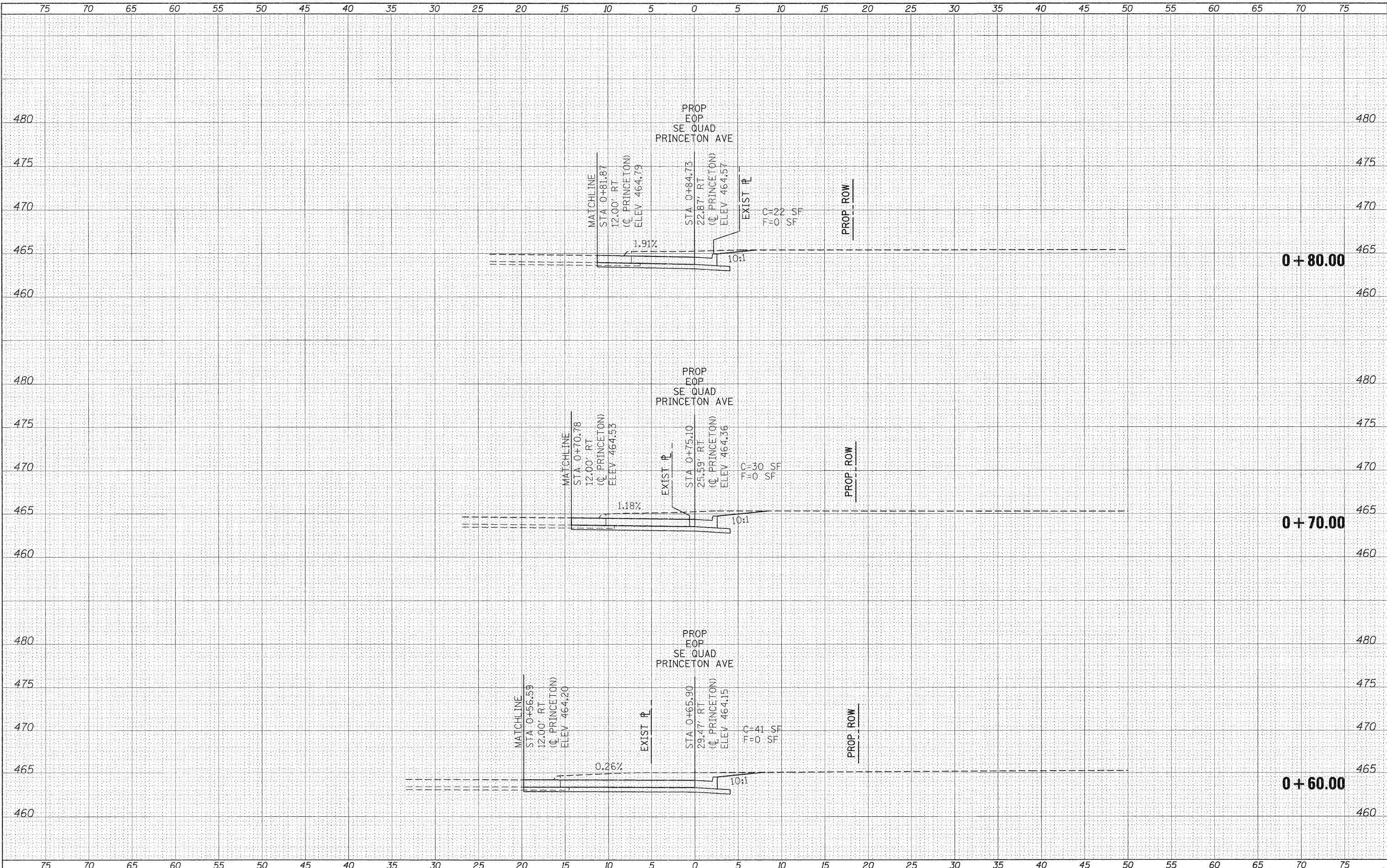
F.A. RTE.	SECTION	COUNTY	TOTAL SHEETS	SHEET NO.
331	(1X-1R-1,RS-2,N-2,TS-3	WILLIAMSON	167	162
CONTRACT NO. 78155			ILLINOIS FED. AID PROJECT	

DATE	
BY	
SURVEYED	
NOTED	
TEMPERATURE	
AREAS	
CHECKED	
NO.	

DATE	
BY	
SURVEYED	
NOTED	
TEMPERATURE	
AREAS	
CHECKED	
NO.	



FILE NAME =	USER NAME = knightsm	DESIGNED -	REVISED -	STATE OF ILLINOIS DEPARTMENT OF TRANSPORTATION	PRINCETON STREET SE QUADRANT CROSS SECTIONS				F.A. RTE.	SECTION	COUNTY	TOTAL SHEETS	SHEET NO.
ct:\pwork\pwork\knightsm\d0157472\78155-shr-radi2.dgn		DRAWN -	REVISED -		331	(1X-1R-1,RS-2,N-2,TS-3)	WILLIAMSON	167	163				
PLOT SCALE = 5.0000' / IN.		CHECKED -	REVISED -		SCALE: SHEET NO. OF SHEETS STA. +30.00 TO STA. +50.00				CONTRACT NO. 78155				
PLOT DATE = 3/21/2011		DATE -	REVISED -		ILLINOIS FED. AID PROJECT								



DATE	
BY	
SURVEYED	
PLOTTED	
TEMP. DATE	
AREAS	
AREAS CHECKED	
NO.	

DATE	
BY	
SURVEYED	
PLOTTED	
TEMP. DATE	
AREAS	
AREAS CHECKED	
NO.	

FILE NAME = c:\pwork\pwork\knight\157472\78155-sht-12.dgn

USER NAME = knightism
 DESIGNED -
 DRAWN -
 CHECKED -
 DATE -

REVISED -
 REVISED -
 REVISED -
 REVISED -

**STATE OF ILLINOIS
 DEPARTMENT OF TRANSPORTATION**

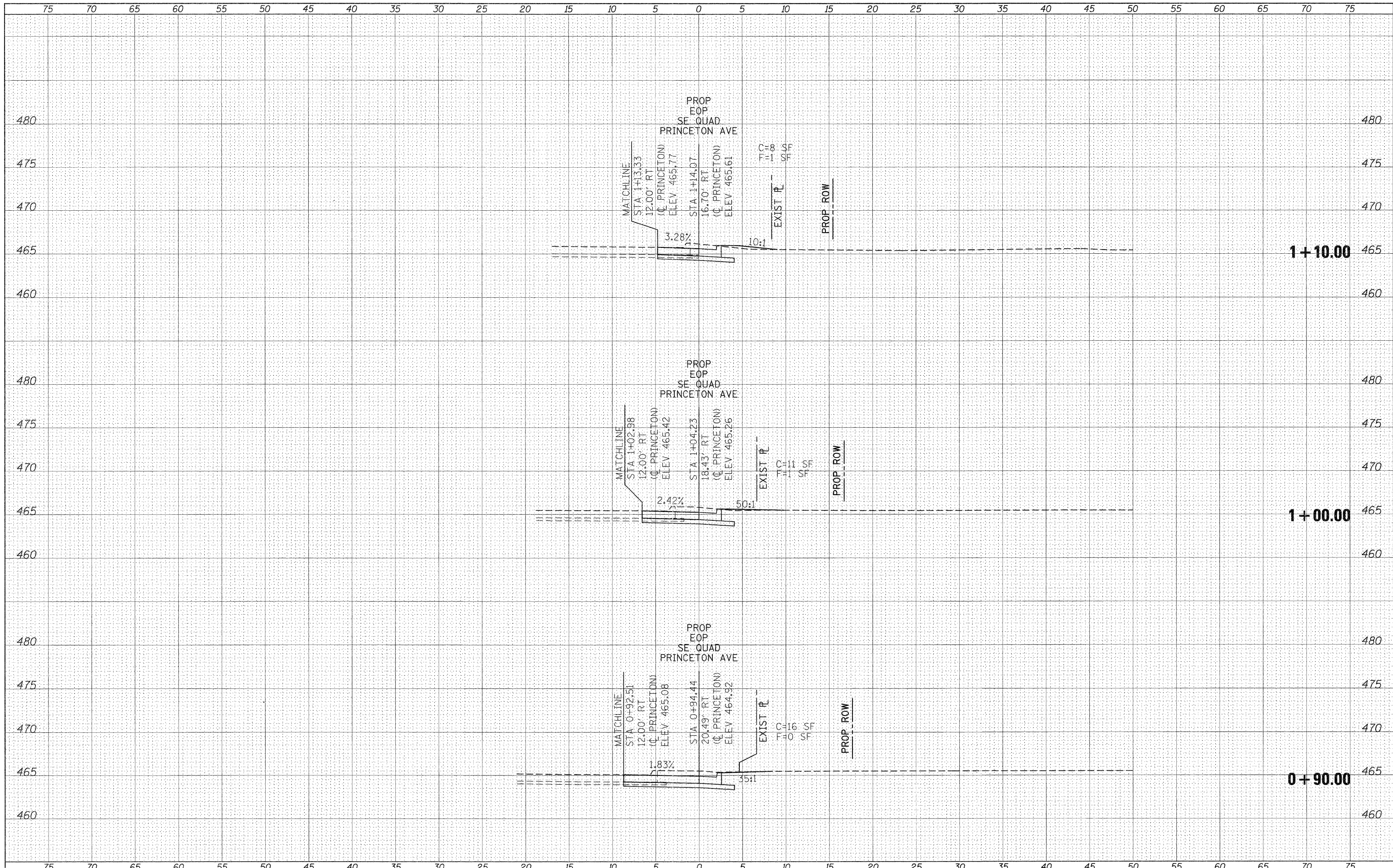
**PRINCETON STREET
 SE QUADRANT CROSS SECTIONS**

SCALE: SHEET NO. OF SHEETS STA. +60.00 TO STA. +80.00

F.A. RTE.	SECTION	COUNTY	TOTAL SHEETS	SHEET NO.
331	(1X-1)R-1,RS-2,N-2,TS-3	WILLIAMSON	167	164
CONTRACT NO. 78155			ILLINOIS FED. AID PROJECT	

DATE	
BY	
SURVEYED	
PLANNED	
TEMPLATE	
AREAS	
AREAS CHECKED	
NO.	

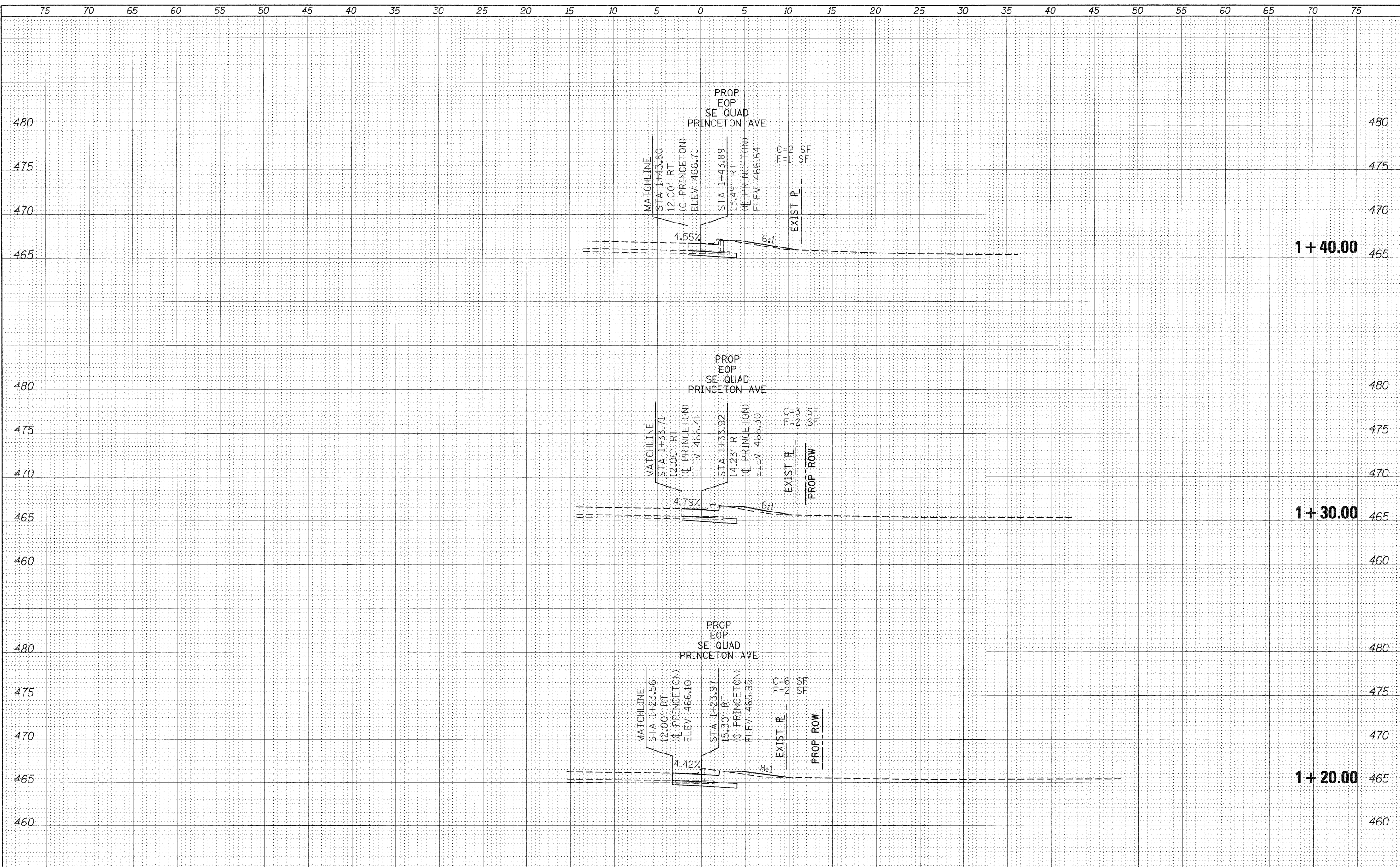
DATE	
BY	
SURVEYED	
PLANNED	
TEMPLATE	
AREAS	
AREAS CHECKED	
NO.	



FILE NAME =	USER NAME = knightsm	DESIGNED -	REVISED -	STATE OF ILLINOIS DEPARTMENT OF TRANSPORTATION	PRINCETON STREET SE QUADRANT CROSS SECTIONS				F.A. RTE. 331	SECTION (IX-1)R-1,RS-2,N-2,TS-3	COUNTY WILLIAMSON	TOTAL SHEETS 167	SHEET NO. 165
c:\pwork\pwork\knightsm\d0157472\78155-sht-1.dgn		DRAWN -	REVISED -		SCALE:	SHEET NO.	OF	SHEETS	STA. +90.00	TO STA. 1+10.00	ILLINOIS FED. AID PROJECT		
		CHECKED -	REVISED -								CONTRACT NO. 78155		
		DATE -	REVISED -										

BY		DATE	
SURVEYED	DATE		
PLOTTED	DATE		
NOTE BOOK	NO.		
AREAS CHECKED			

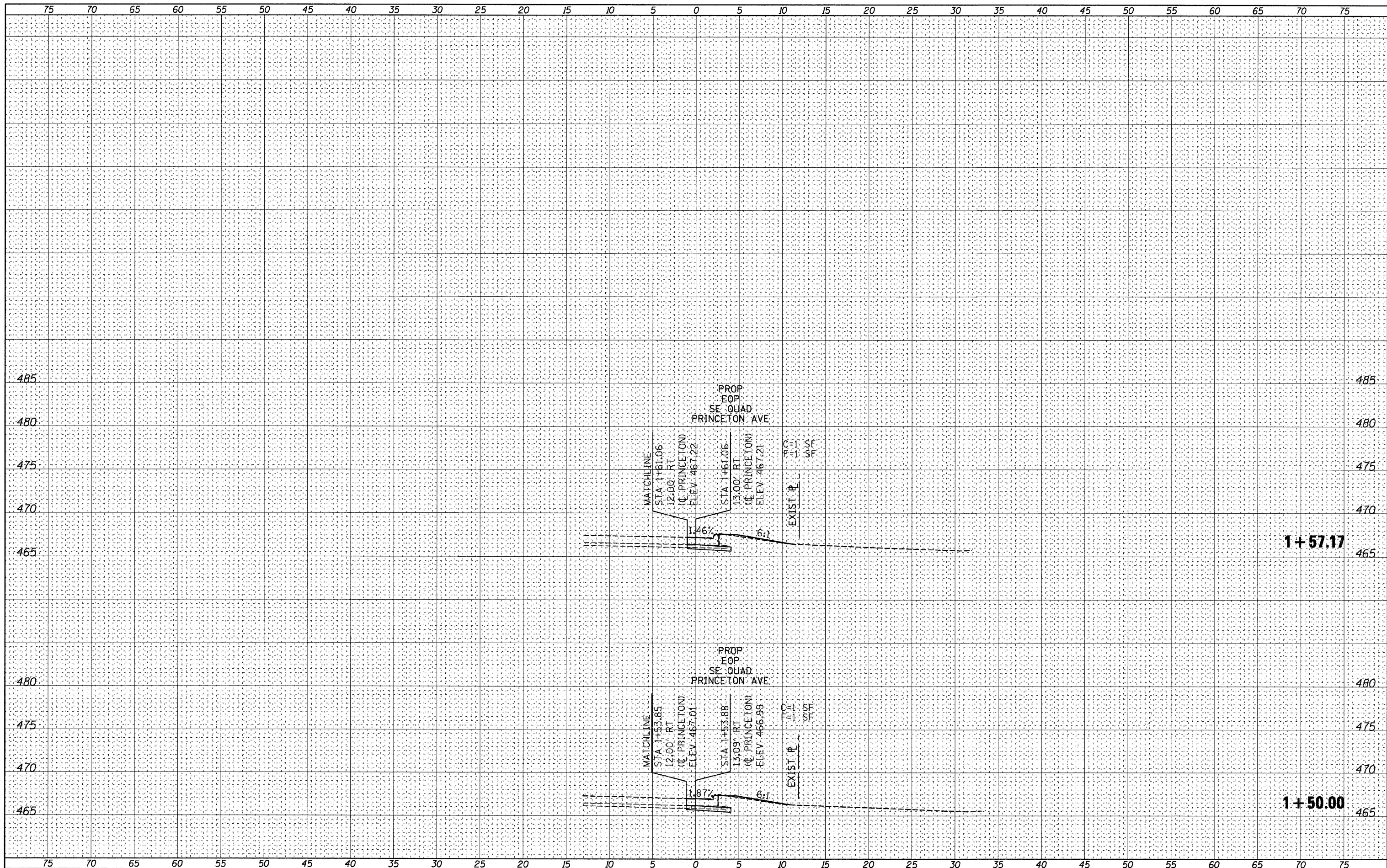
BY		DATE	
SURVEYED	DATE		
PLOTTED	DATE		
NOTE BOOK	NO.		
AREAS CHECKED			



FILE NAME = c:\pw\work\pwwdot\knightsm\d0157472\78155-sht--ad:i2.dgn	USER NAME = knightsm	DESIGNED - DRAWN -	REVISED - REVISED -	STATE OF ILLINOIS DEPARTMENT OF TRANSPORTATION	PRINCETON STREET SE QUADRANT CROSS SECTIONS	SCALE: SHEET NO. OF SHEETS STA. 1+20.00 TO STA. 1+40.00	F.A. RTE. 331	SECTION (1X-1)R-1,RS-2,N-2,TS-3	COUNTY WILLIAMSON	TOTAL SHEETS 167	SHEET NO. 166
PLOT SCALE = 5.0000' / IN.	CHECKED -	REVISED -	CONTRACT NO. 78155				ILLINOIS FED. AID PROJECT				
PLOT DATE = 3/21/2011	DATE -	REVISED -									

DATE	
BY	
SURVEYED	
PLOTTED	
NOTE BOOK	
AREAS CHECKED	

DATE	
BY	
SURVEYED	
PLOTTED	
NOTE BOOK	
AREAS CHECKED	



FILE NAME =
 c:\pw-work\p1dot\thomashf\d0157472\78155-ah-taco-radi12.dgn

USER NAME = thomashf
 DESIGNED -
 DRAWN -
 CHECKED -
 DATE -

REVISIED -
 REVISIED -
 REVISIED -
 REVISIED -

**STATE OF ILLINOIS
 DEPARTMENT OF TRANSPORTATION**

**PRINCETON STREET
 SE QUADRANT CROSS SECTIONS**
 SCALE: SHEET NO. OF SHEETS STA. 1+50.00 TO STA. 1+57.17

F.A. RTE. 331	SECTION (1X-1)R-1,RS-2,N-2,TS-3	COUNTY WILLIAMSON	TOTAL SHEETS 167	SHEET NO. 167
CONTRACT NO. 78155			ILLINOIS FED. AID PROJECT	