

F.A.S. RTE.	SECTION	COUNTY	TOTAL SHEETS	SHEET NO.
358	86-00075-04-PV	WOODFORD	33	1

INDEX OF SHEETS

SHEET NO.	DESCRIPTION
1	COVER
2	GENERAL NOTES
3-5	TYPICAL SECTIONS & DETAILS
6-7	SCHEDULES
8	TIES AND BENCHMARKS
9	ALIGNMENT LAYOUT
10-28	PLAN & PROFILE SHEETS
29-33	INTERSECTION PLAN SHEETS HIGHWAY STANDARDS

**STATE OF ILLINOIS
DEPARTMENT OF TRANSPORTATION
DIVISION OF HIGHWAYS**

**PROPOSED HIGHWAY PLANS
LOCAL AGENCY IMPROVEMENT**

**F.A.S. ROUTE 358 (CH #1)
SECTION 86-00075-04-PV
PROJECT NO. RS-0358(107)
WOODFORD COUNTY
C-94-025-11**

IDOT HIGHWAY STANDARDS

000001-06	STANDARD SYMBOLS, ABBREVIATIONS AND PATTERNS
701001-01	TRAFFIC CONTROL DEVICES
781001-03	TYPICAL APPLICATION, RAISED REFLECTIVE PAVEMENT MARKINGS
BLR 18-5	TRAFFIC CONTROL DEVICES-DAY LABOR MAINTENANCE
BLR 21-8	TYP. APP. CONST. ON RURAL HIGHWAYS
BLR 22-6	TYP. APP. CONST. ON RURAL HIGHWAYS (TWO LANE, TWO WAY) ROAD CLOSED TO THRU TRAFFIC
BLR 24-2	MAILBOX TURNOUT FOR LOCAL ROADS

SUMMARY OF QUANTITIES

CODE	ITEM	UNIT	QTY
35800200	AGGREGATE BASE REPAIR	TON	100
40600200	BITUMINOUS MATERIALS (PRIME COAT)	TON	150
40600215	POLYMERIZED BITUMINOUS MATERIALS (PRIME COAT)	TON	200
40600895	CONSTRUCTING TEST STRIP	EACH	1
40600990	TEMPORARY RAMP	SQ YD	150
40603080	HOT-MIX ASPHALT BINDER COURSE, IL-19.0, N50	TON	13,450
40603310	HOT-MIX ASPHALT SURFACE COURSE, MIX "C", N50	TON	13,450
40800050	INCIDENTAL HOT-MIX ASPHALT SURFACING	TON	250
67100100	MOBILIZATION	L SUM	1
X7010216	TRAFFIC CONTROL AND PROTECTION (SPECIAL)	L SUM	1
78100100	RAISED REFLECTIVE PAVEMENT MARKER	EACH	340
X400853	PREPARATION OF BASE (SPECIAL)	SQ YD	80,560
Z0019600	DUST CONTROL WATERING	UNIT	90
X3580.300	AGGREGATE BASE REPAIR (SPECIAL)	TON	100
Z0034105	MATERIAL TRANSFER DEVICE	TON	25,250

WARNING

* SPECIALTY ITEMS

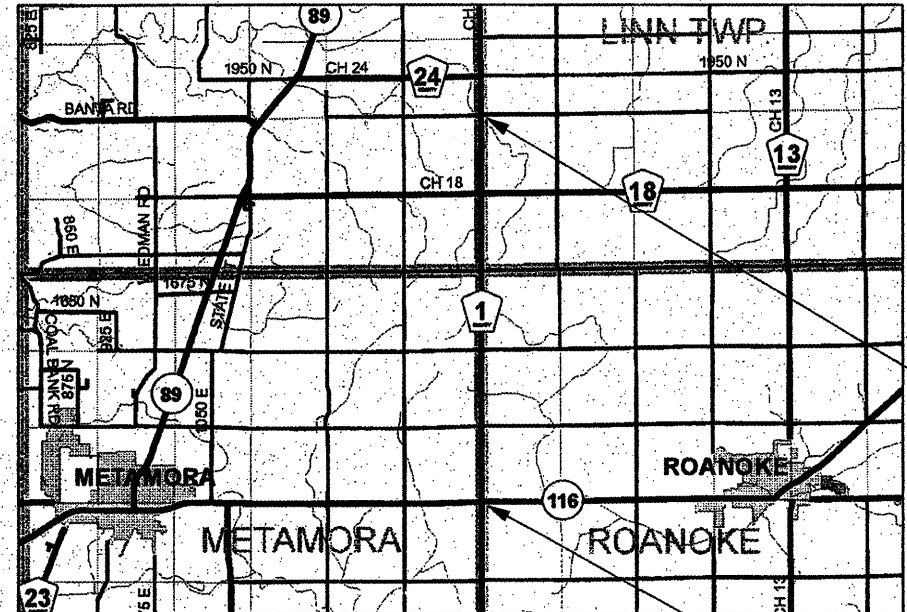


CALL BEFORE YOU DIG

DESIGN INFORMATION:

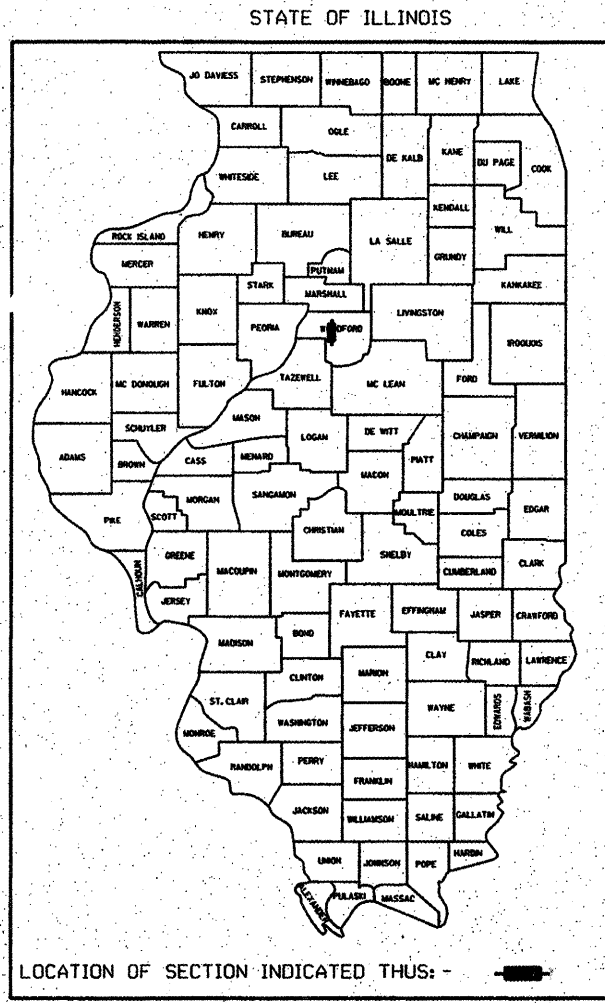
FUNCTIONAL CLASSIFICATION:
RURAL MAJOR COLLECTOR
DESIGN SPEED: 50 MPH, POSTED SPEED: 55 MPH
CURRENT ADT: 1000, SU: 92, MU: 66
DESIGN YEAR: 2019, ADT: 1320, DHV: N/A, %TRUCKS: 12%

LOCATION MAP (NOT TO SCALE)



END IMPROVEMENT STA. 284+05

BEGIN IMPROVEMENT STA. 11+31.0



LOCATION OF SECTION INDICATED THIS: -

APPROVED 4-13-2011
Jonathan J. Model
COUNTY ENGINEER

PASSED 4/18/2011
[Signature]
DISTRICT FOUR ENGINEER OF LOCAL ROADS & STREETS

Releasing For Bid Based on Limited Review 4/18 2011
Joseph E. Cramer
DEPUTY DIRECTOR OF HIGHWAYS,
REGION THREE ENGINEER
STATE OF ILLINOIS
DEPARTMENT OF TRANSPORTATION

PRINTED BY THE AUTHORITY OF THE STATE OF ILLINOIS

J.U.L.I.E.
JOINT UTILITY LOCATION INFORMATION FOR EXCAVATION
1-800-892-0123

CONTRACT NO. 89596

UTILITIES


(N/A)

IMPROVEMENT CONSISTS OF THE CONSTRUCTION OF HOT-MIX ASP. LT BINDER AND SURFACE COURSE OVER AN EXISTING AGGREGATE BASE, INCLUDING BASE TRIMMING AND INCIDENTAL HMA SURFACING. (PAVEMENT MARKINGS AND AGGREGATE SHOULDERS DONE BY OTHERS).

GROSS LENGTH OF SECTION = 27,273.9 FT
NET LENGTH OF SECTION = 27,273.9 FT (5.17 MI)

THESE PLANS HAVE BEEN PREPARED BY OR UNDER THE DIRECTION OF:

DATE: 4-13-11
BY: *Jonathan J. Model*
LICENSE EXPIRES: NOVEMBER 30, 2011



WOODFORD COUNTY HIGHWAY DEPARTMENT
JONATHAN J. MODEL, P.E., COUNTY ENGINEER
301 S. Main St.
Roanoke, IL 61561
TEL: 309-923-2891
www.woodfordhighway.org