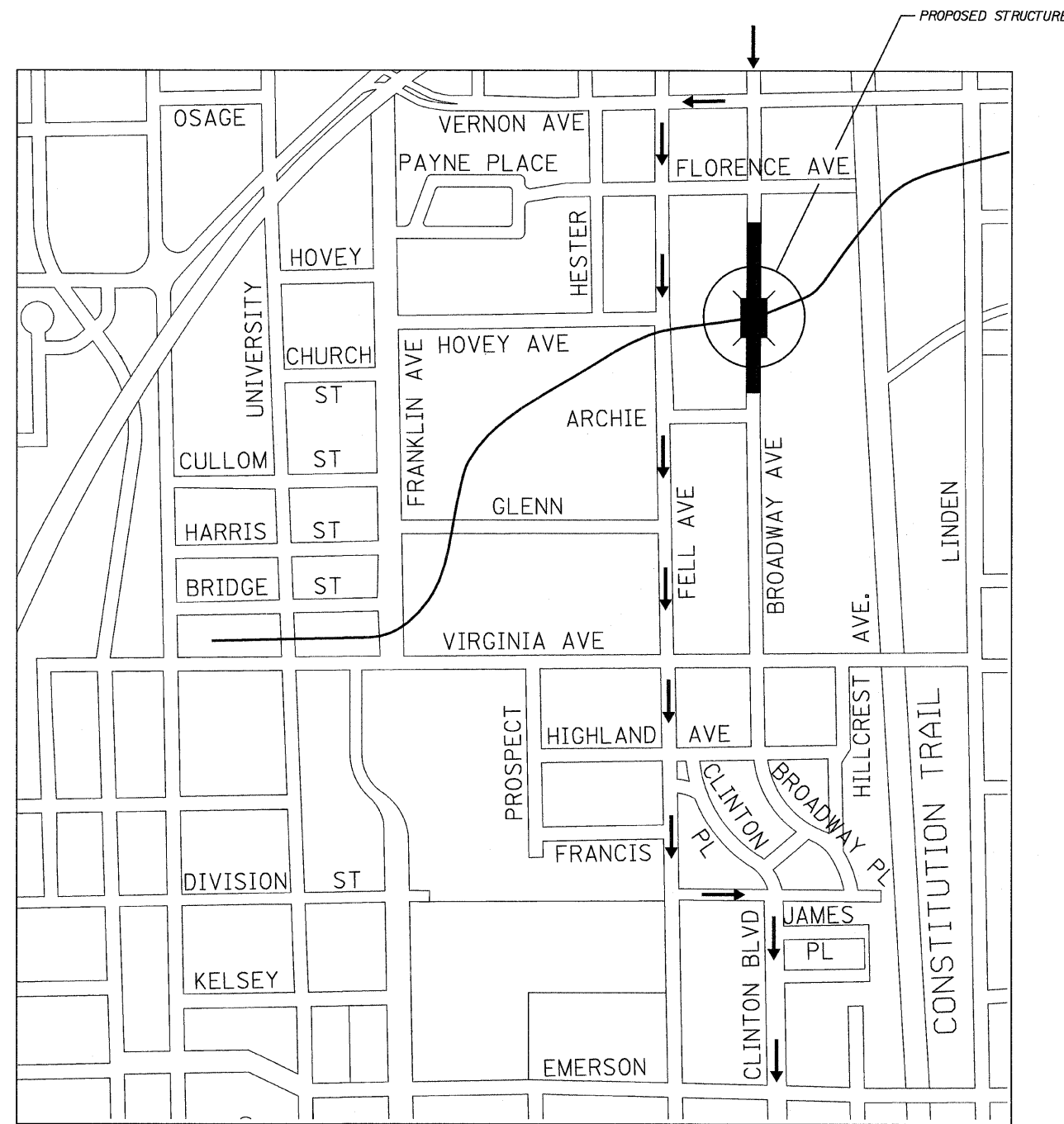




DETOUR MAP FROM THE SOUTH



DETOUR MAP FROM THE NORTH

NOTE:
1. SEE SPECIAL PROVISIONS FOR DETOUR ROUTE SIGNAGE



#FILES: 4
 #DATE: 02/25/11
 #DRAWN: JTC/JWK
 #CHECKED: MSW
 #DESIGNED: BAB/JCZ
 #DATE: 02/25/11
 #PROJECT: 07-00233-00-BR
 #SECTION: 07-00233-00-BR
 #COUNTY: MCLEAN
 #CONTRACT: 91422
 #SHEET: 7
 #TOTAL SHEETS: 40
 #SCALE: N.T.S.

DESIGNED -	BAB/JCZ	REVISED -	
DRAWN -	JTC/JWK	REVISED -	
CHECKED -	MSW	REVISED -	
DATE -	02/25/11	REVISED -	

TOWN OF NORMAL

DETOUR PLAN

SCALE: N.T.S. SHEET NO. 7 OF 40 SHEETS STA. 8+30 TO STA. 11+75

BROADWAY AVENUE OVER SUGAR CREEK
SECTION 07-00233-00-BR
MCLEAN, COUNTY

F.A.U.	SECTION	COUNTY	TOTAL SHEETS	SHEET NO.
	07-00233-00-BR	MCLEAN	40	7
S.N. 057-7841		CONTRACT NO. 91422		
FED. ROAD DIST. NO. 5 ILLINOIS FED. AID PROJECT				