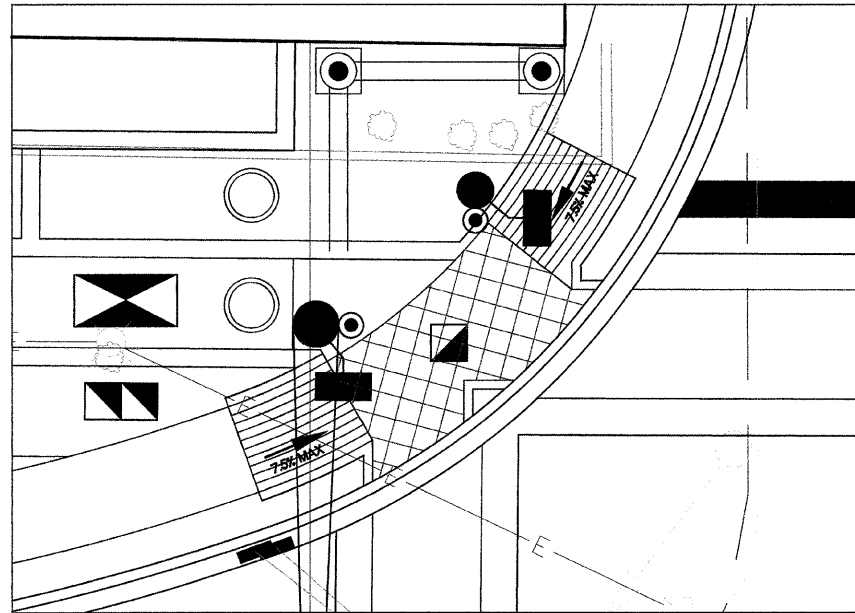
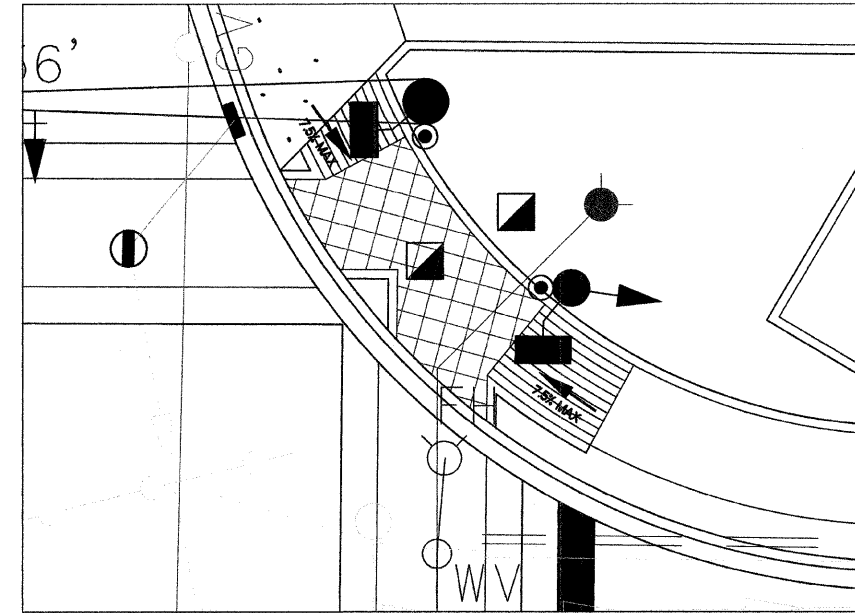


NW RAMPS

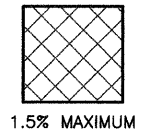
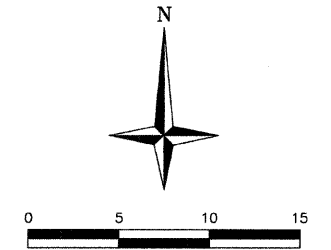


SCALE
1" = 5'

NE RAMPS



SCALE
1" = 5'

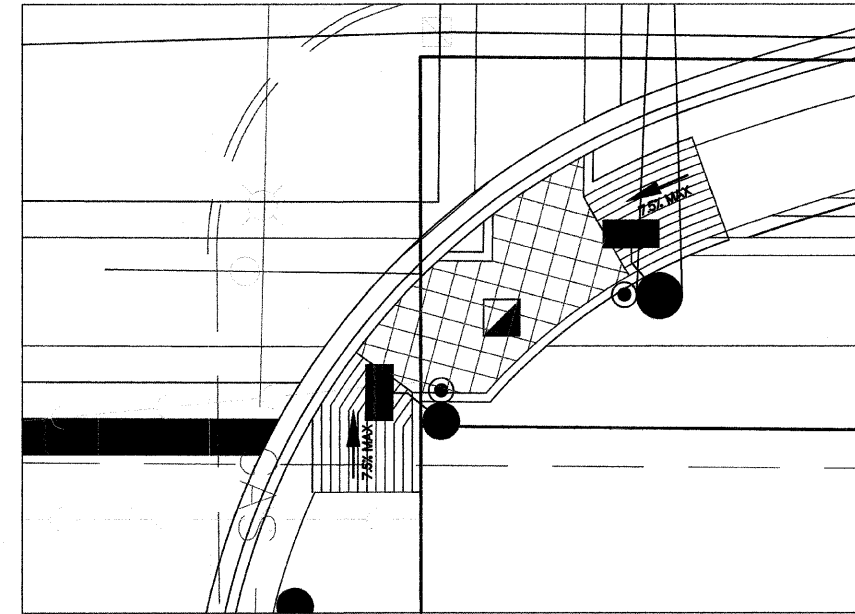


SW RAMPS



SCALE
1" = 5'

SE RAMPS



SCALE
1" = 5'

NOTE:
ALL BASE PLAN INFORMATION, ROADWAY PLANS, AND CURB RAMP DETAILS HAVE BEEN PROVIDED BY HUTCHISON ENGINEERING, INC.
PEDESTRIAN FACILITIES MUST COMPLY WITH CURRENT PROWAG GUIDELINES (SEE "SPECIAL REPORT: ACCESSIBLE PUBLIC RIGHTS-OF-WAY PLANNING AND DESIGNING FOR ALTERATIONS" BY THE PUBLIC RIGHTS OF WAY ACCESS ADVISORY COMMITTEE). SEE THE SPECIAL PROVISIONS FOR ACCESSIBLE PEDESTRIAN SIGNALS AND REQUIREMENTS.

FILE NAME =	USER NAME = #USER#	DESIGNED - EF	REVISED -
#FILE#		DRAWN - MH	REVISED -
	PLOT SCALE = #SCALE#	CHECKED - RS	REVISED -
	PLOT DATE = #DATE#	DATE - 2/21/11	REVISED -

STATE OF ILLINOIS
DEPARTMENT OF TRANSPORTATION

CITY OF JACKSONVILLE DOWNTOWN STREETS CONSTRUCTION
ADA PUSH BUTTON DETAILS

SCALE: SHEET NO. OF SHEETS STA. TO STA.

F.A. RTE.	SECTION	COUNTY	TOTAL SHEETS	SHEET NO.
N/A	10-00121-01-PV	MORGAN	77	37
CONTRACT NO. 3547				
ILLINOIS FED. AID PROJECT				

7.5% MAX