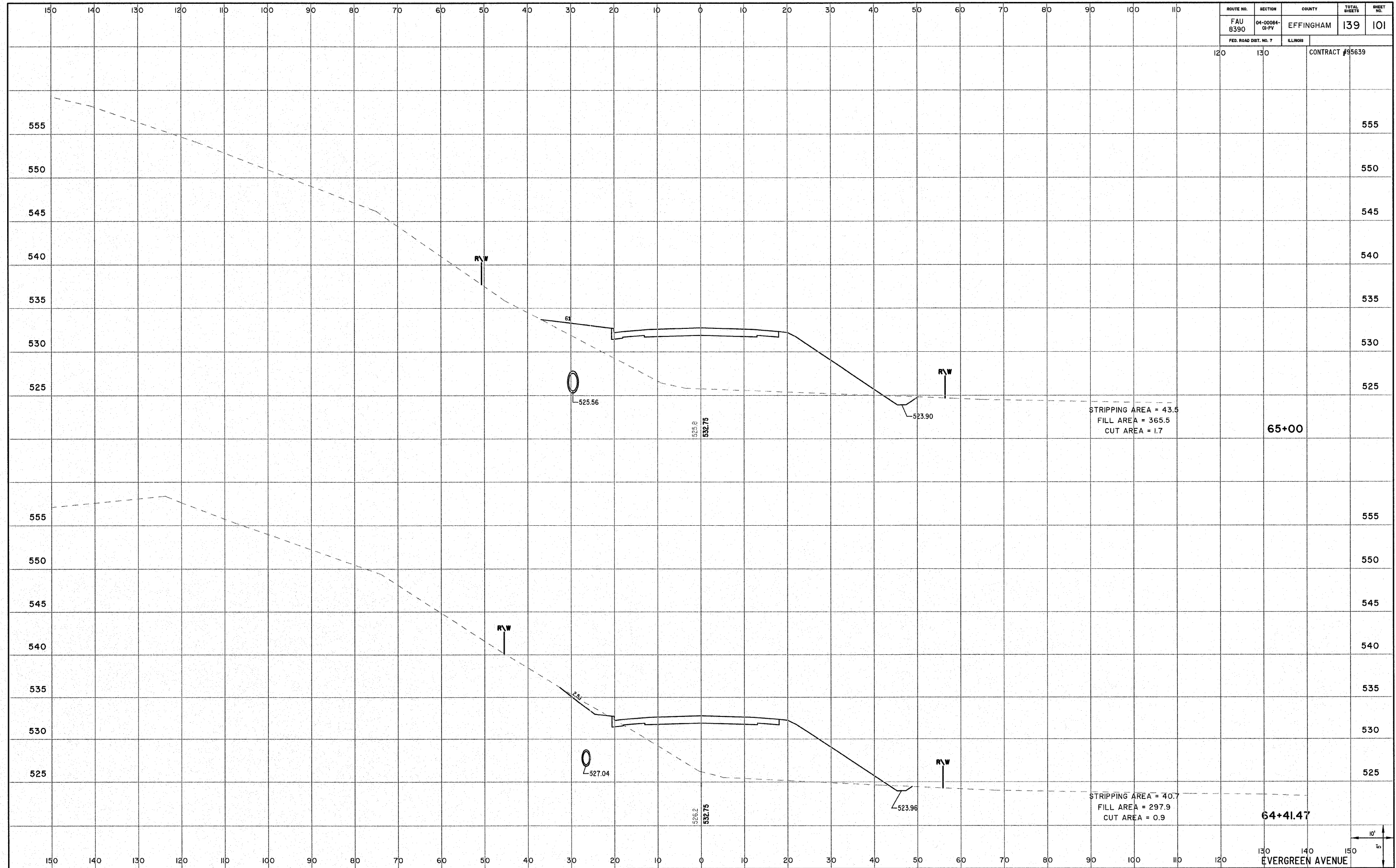


ROUTE NO.	SECTION	COUNTY	TOTAL SHEETS	SHEET NO.
FAU 8390	04-0064-01-PV	EFFINGHAM	139	101
FED. ROAD DIST. NO. 7	ILLINOIS	CONTRACT #95639		



STRIPPING AREA = 43.5  
 FILL AREA = 365.5  
 CUT AREA = 1.7

65+00

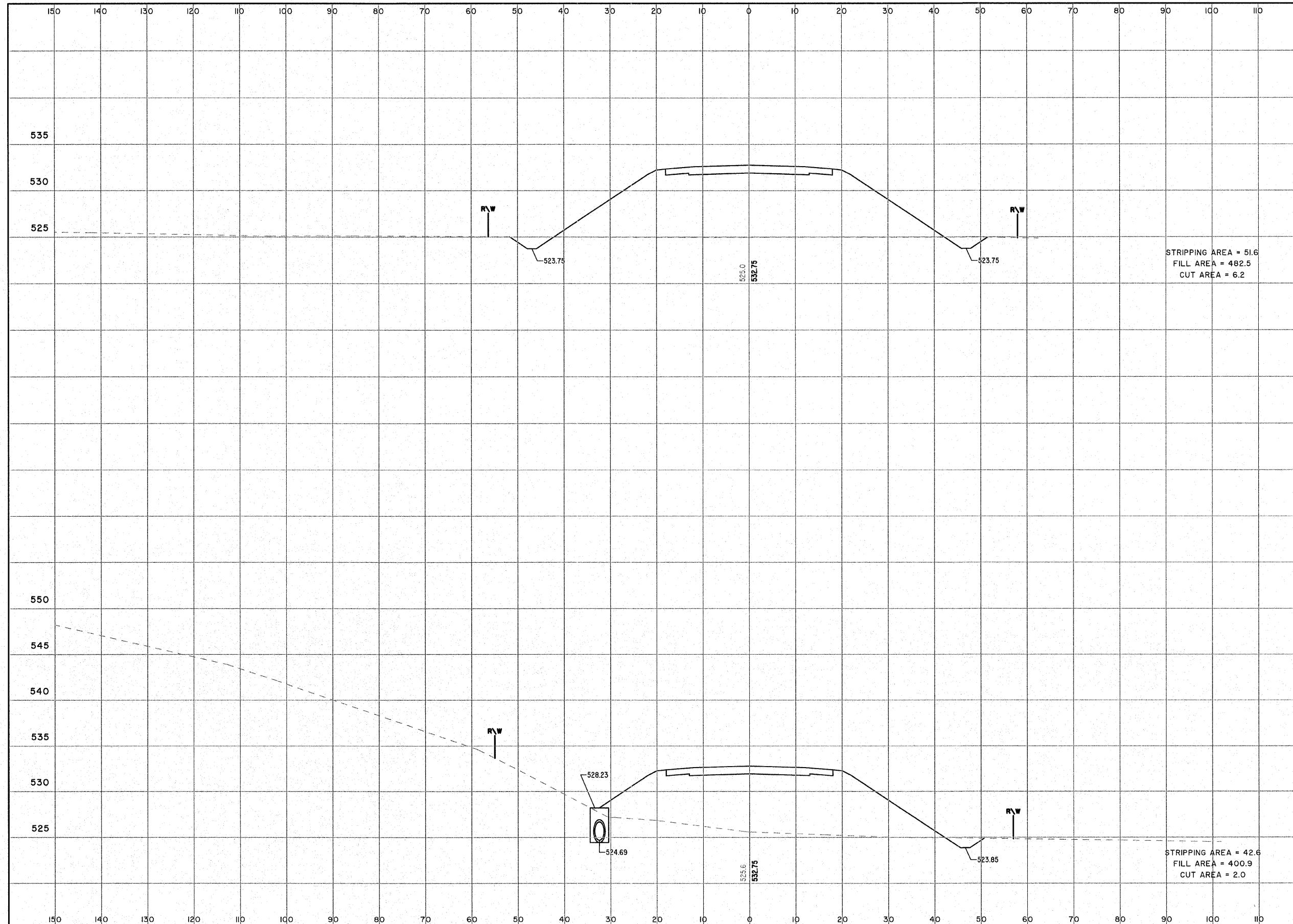
STRIPPING AREA = 40.7  
 FILL AREA = 297.9  
 CUT AREA = 0.9

64+41.47

EVERGREEN AVENUE



ROUTE NO. FAU 8390	SECTION 04-00084- 01-PV	COUNTY EFFINGHAM	TOTAL SHEETS 139	SHEET NO. 102
FED. ROAD DIST. NO. 7		ILLINOIS	CONTRACT #95639	



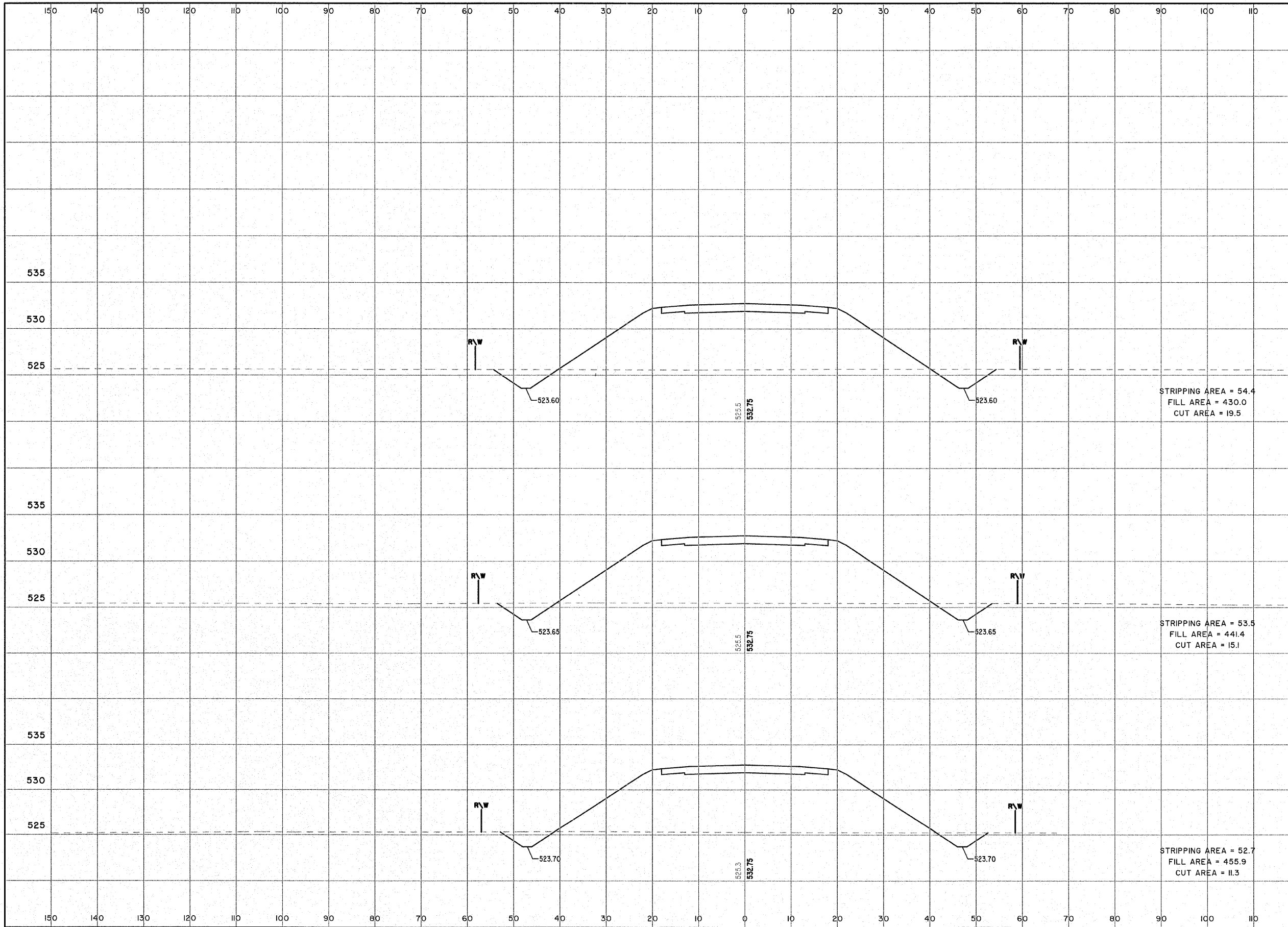
66+50

65+50

EVERGREEN AVENUE



ROUTE NO. 8390	SECTION 04-00084-01-PV	COUNTY EFFINGHAM	TOTAL SHEETS 139	SHEET NO. 103
FED. ROAD DIST. NO. 7		ILLINOIS	CONTRACT #45639	



STRIPPING AREA = 54.4  
 FILL AREA = 430.0  
 CUT AREA = 19.5

68+00

STRIPPING AREA = 53.5  
 FILL AREA = 441.4  
 CUT AREA = 15.1

67+50

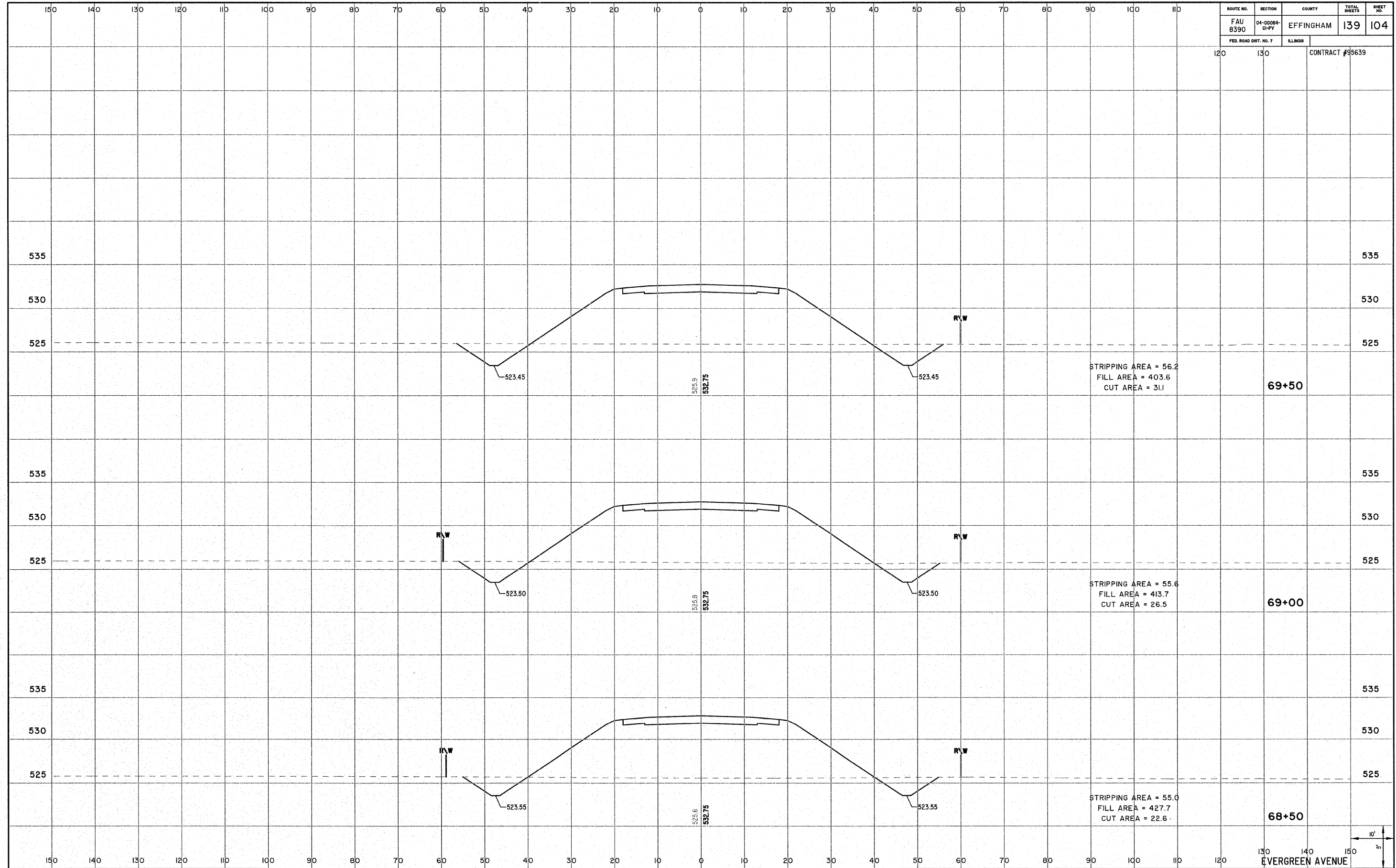
STRIPPING AREA = 52.7  
 FILL AREA = 455.9  
 CUT AREA = 11.3

67+00

EVERGREEN AVENUE



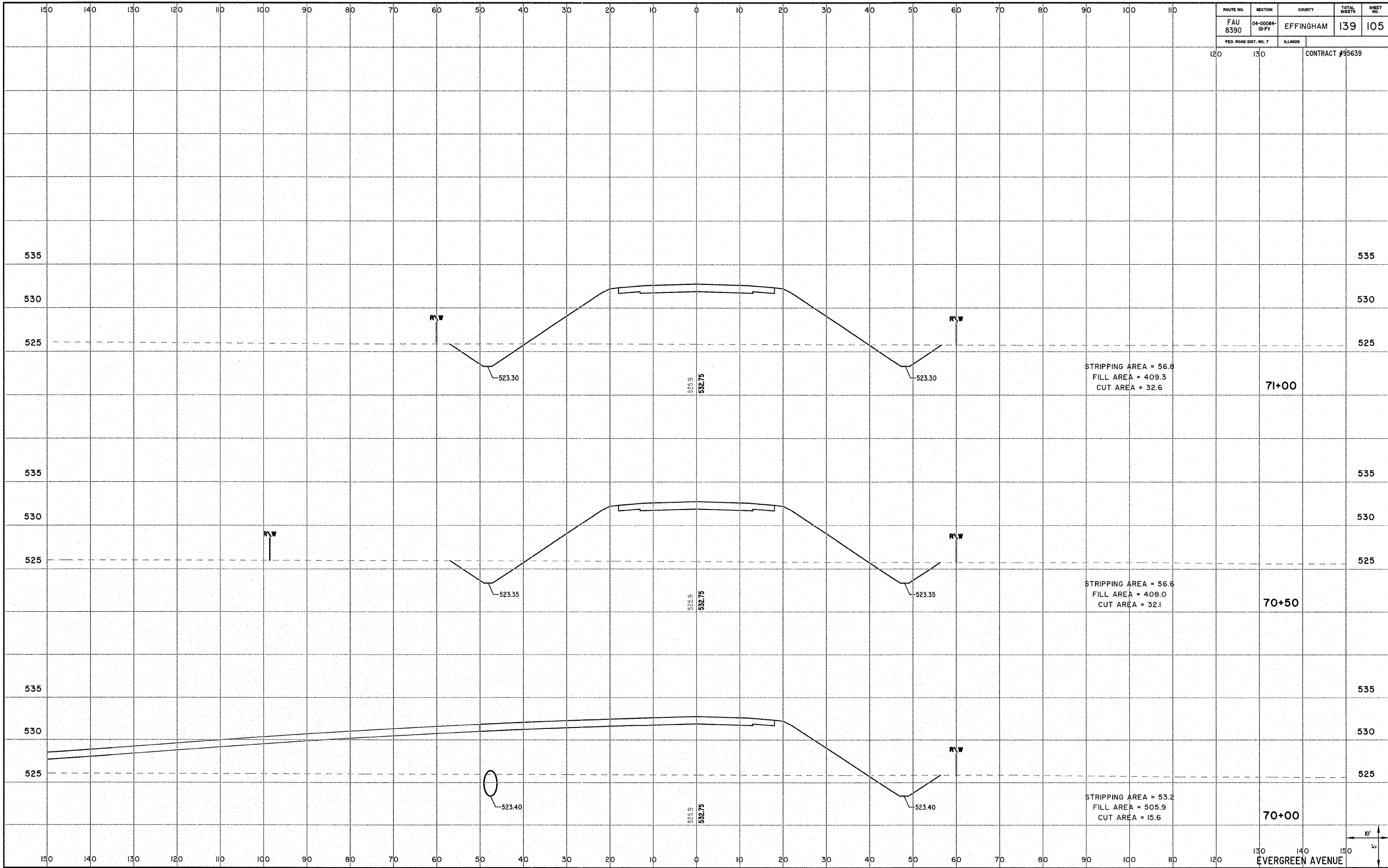
ROUTE NO. FAU 8390	SECTION 04-00084- 01-PV	COUNTY EFFINGHAM	TOTAL SHEETS 139	SHEET NO. 104
FED. ROAD DIST. NO. 7		ILLINOIS	CONTRACT #95639	





ROUTE NO.	SECTION	COUNTY	TOTAL SHEETS	SHEET NO.
FAU 8390	04-00084-04-FV	EFFINGHAM	139	105

FED. ROAD DIST. NO. 7 ILLINOIS CONTRACT #95639



STRIPPING AREA = 56.6  
 FILL AREA = 409.3  
 CUT AREA = 32.6

71+00

STRIPPING AREA = 56.6  
 FILL AREA = 408.0  
 CUT AREA = 32.1

70+50

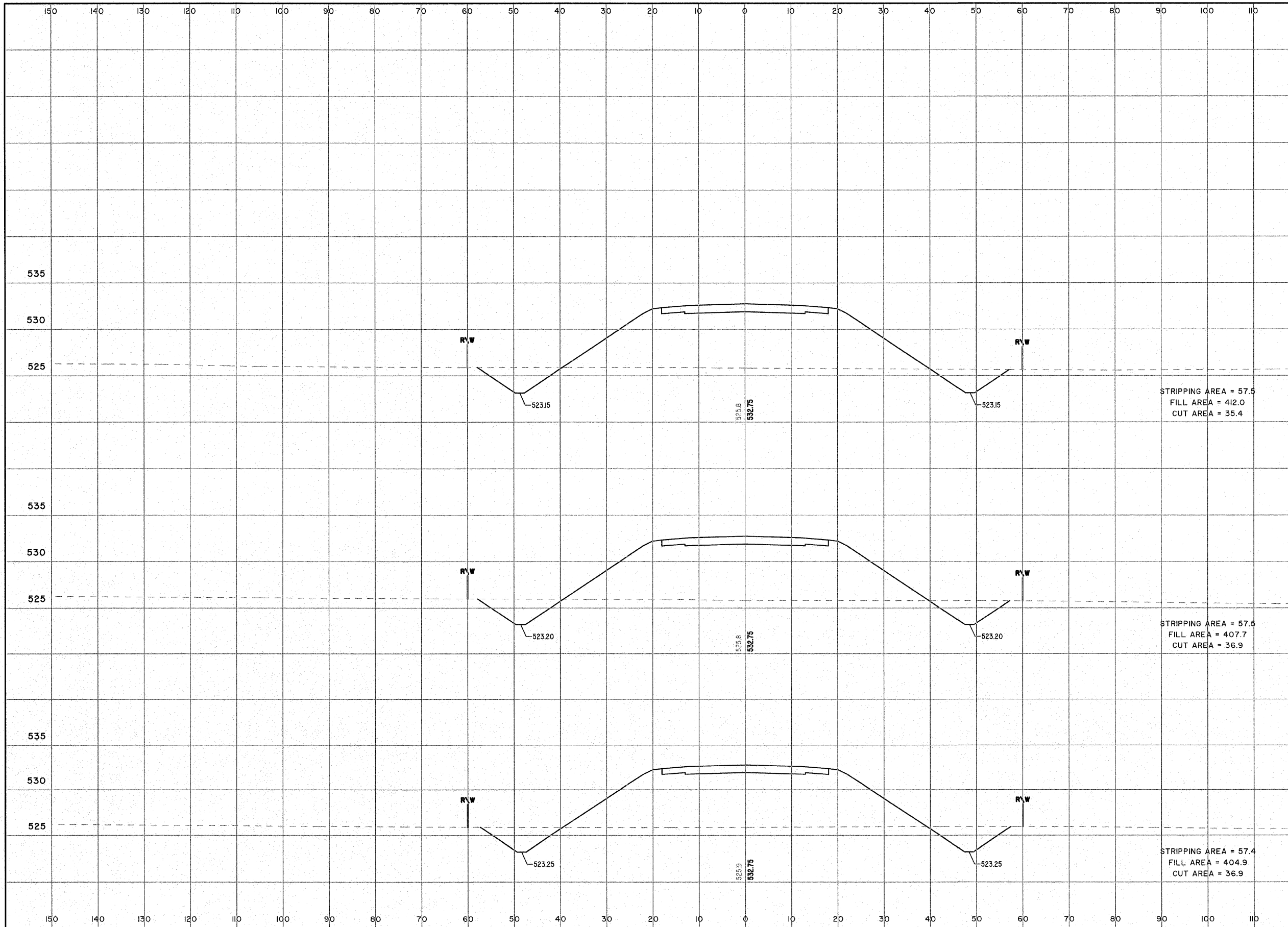
STRIPPING AREA = 53.2  
 FILL AREA = 505.9  
 CUT AREA = 15.6

70+00

130 140 150  
 EVERGREEN AVENUE



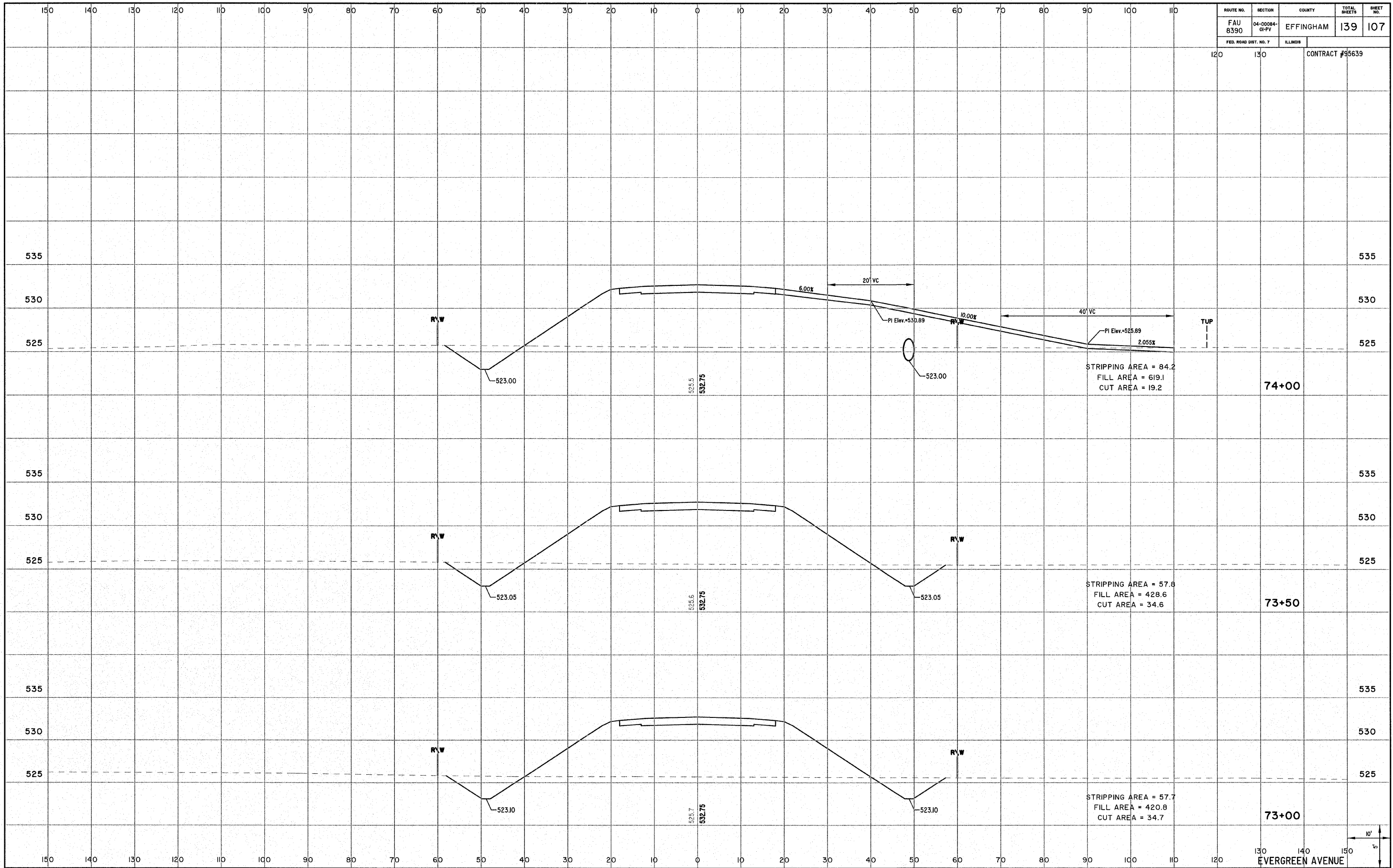
ROUTE NO. FAU 8390	SECTION 04-00084- 01-PV	COUNTY EFFINGHAM	TOTAL SHEETS 139	SHEET NO. 106
FED. ROAD DIST. NO. 7		ILLINOIS	CONTRACT #95639	



130 140 150  
EVERGREEN AVENUE

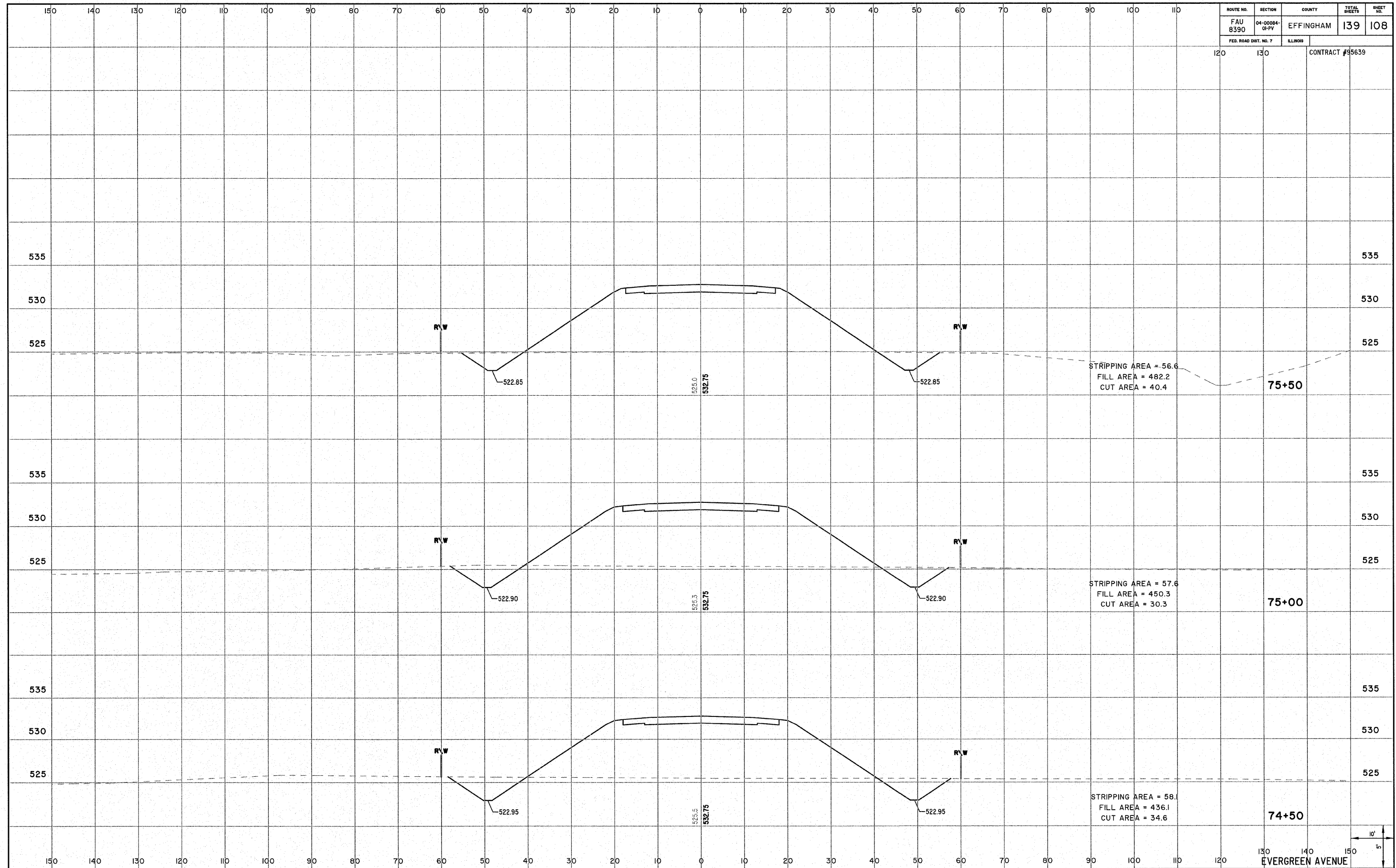


ROUTE NO. FAU 8390	SECTION 04-0084- 01-PV	COUNTY EFFINGHAM	TOTAL SHEETS 139	SHEET NO. 107
FED. ROAD DIST. NO. 7		ILLINOIS	CONTRACT #95639	



EVERGREEN AVENUE

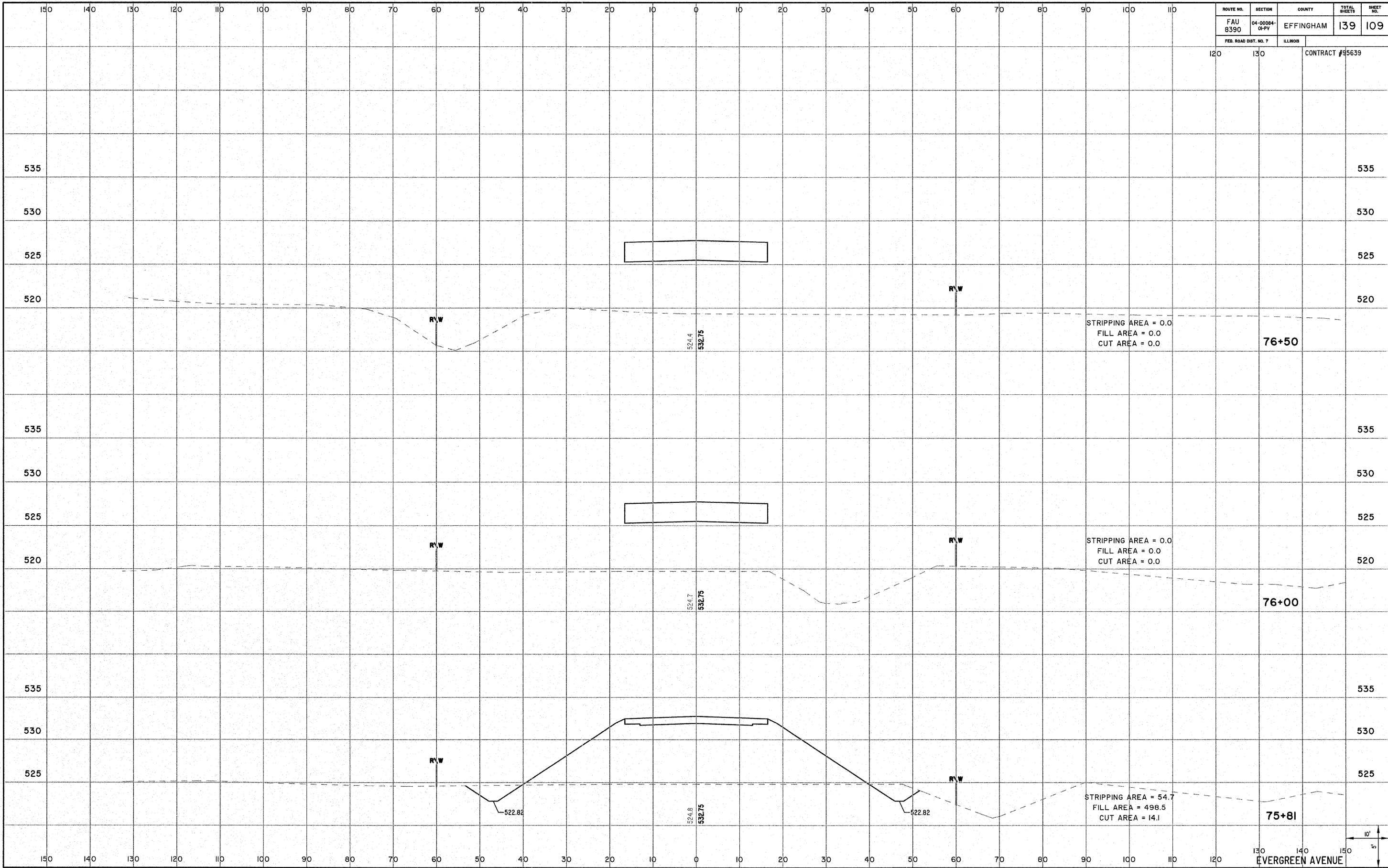
ROUTE NO. FAU 8390	SECTION 04-0004- OF-PV	COUNTY EFFINGHAM	TOTAL SHEETS 139	SHEET NO. 108
FED. ROAD DIST. NO. 7		ILLINOIS	CONTRACT #95639	



EVERGREEN AVENUE

10' 1" scale indicator

ROUTE NO.	SECTION	COUNTY	TOTAL SHEETS	SHEET NO.
FAU 8390	04-00084-04-PV	EFFINGHAM	139	109
FED. ROAD DIST. NO. 7		ILLINOIS	CONTRACT #95639	

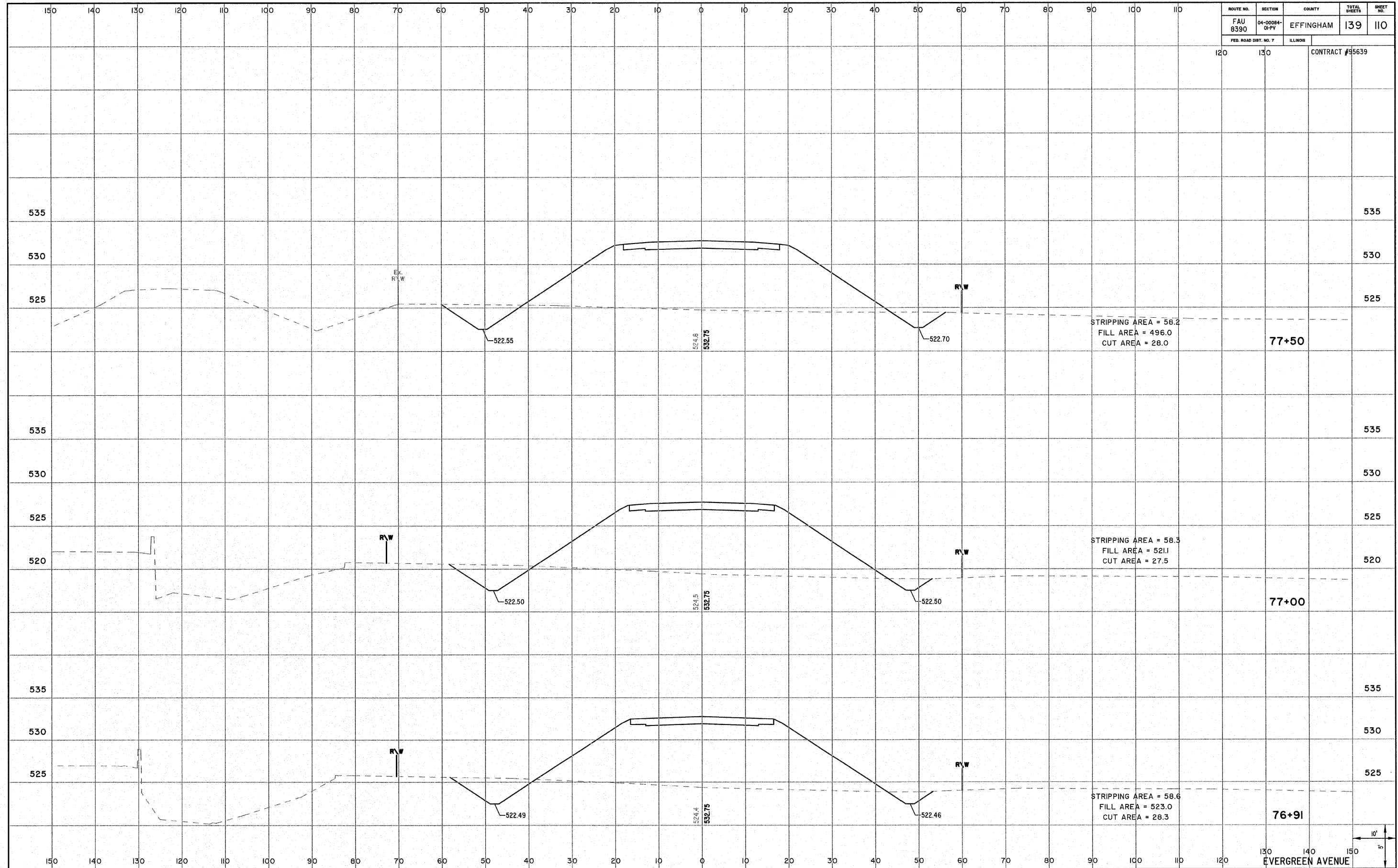


EVERGREEN AVENUE

10'  
1" = 10'

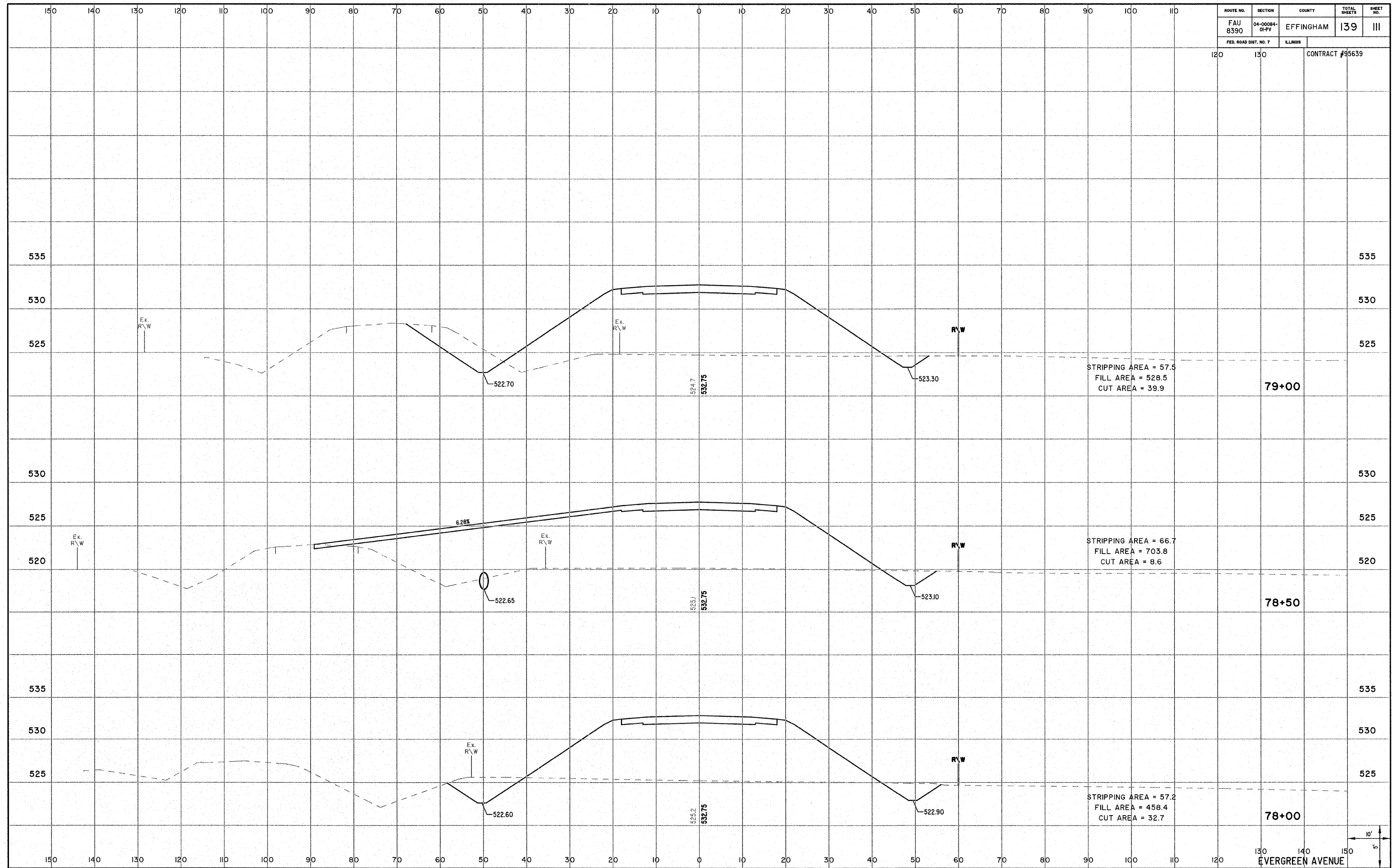


ROUTE NO.	SECTION	COUNTY	TOTAL SHEETS	SHEET NO.
FAU 8390	04-00084-01-PV	EFFINGHAM	139	110
FED. ROAD DIST. NO. 7		ILLINOIS	CONTRACT #95639	



EVERGREEN AVENUE

ROUTE NO. FAU 8390	SECTION 04-0084- 01-PV	COUNTY EFFINGHAM	TOTAL SHEETS 139	SHEET NO. III
FED. ROAD DIST. NO. 7		ILLINOIS	CONTRACT #95639	



STRIPPING AREA = 57.5  
 FILL AREA = 528.5  
 CUT AREA = 39.9

79+00

STRIPPING AREA = 66.7  
 FILL AREA = 703.8  
 CUT AREA = 8.6

78+50

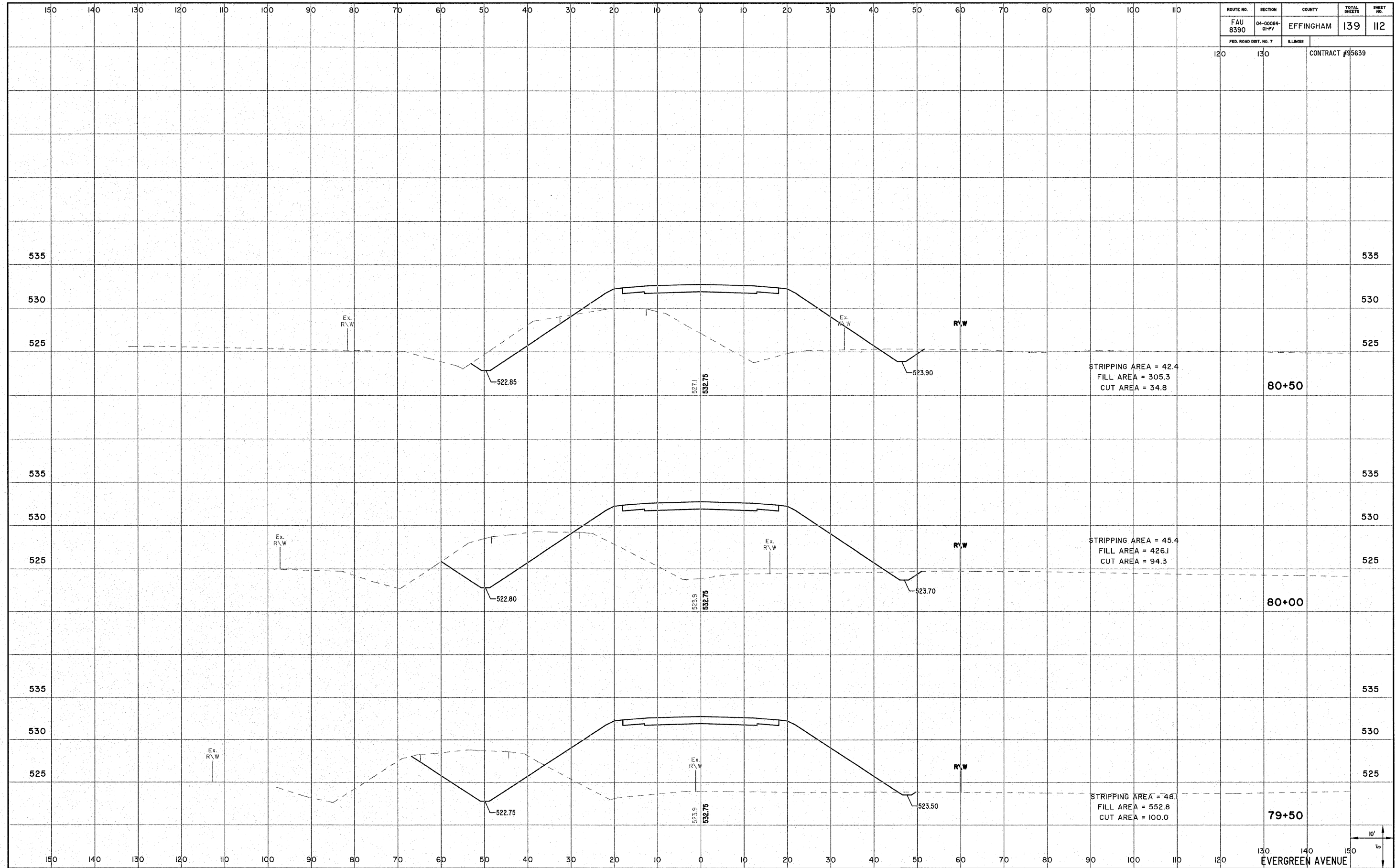
STRIPPING AREA = 57.2  
 FILL AREA = 458.4  
 CUT AREA = 32.7

78+00

EVERGREEN AVENUE



ROUTE NO.	SECTION	COUNTY	TOTAL SHEETS	SHEET NO.
FAU 8390	04-0004-01-PV	EFFINGHAM	139	112
FED. ROAD DIST. NO. 7	ILLINOIS	CONTRACT #95639		

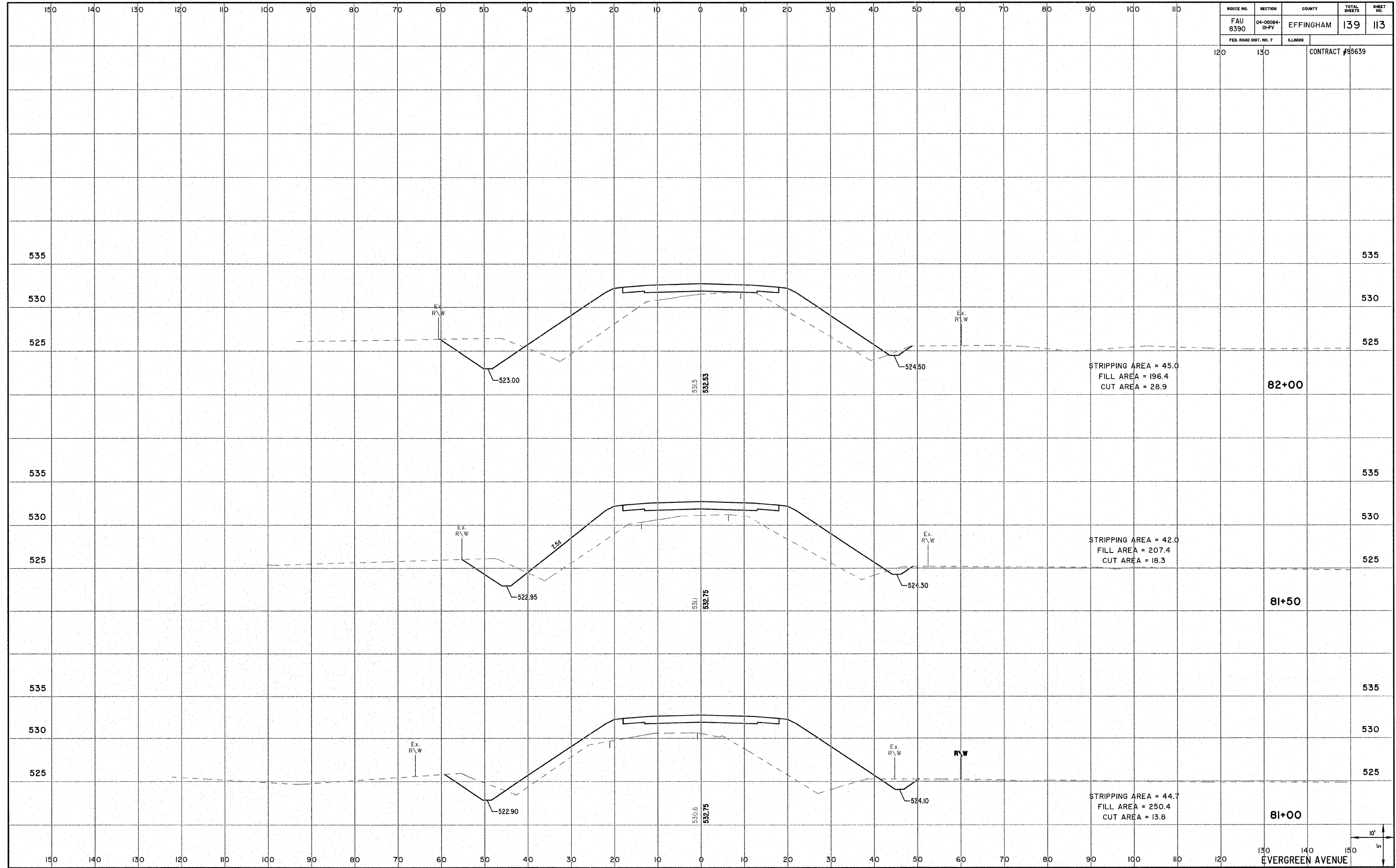


EVERGREEN AVENUE

10' 0"

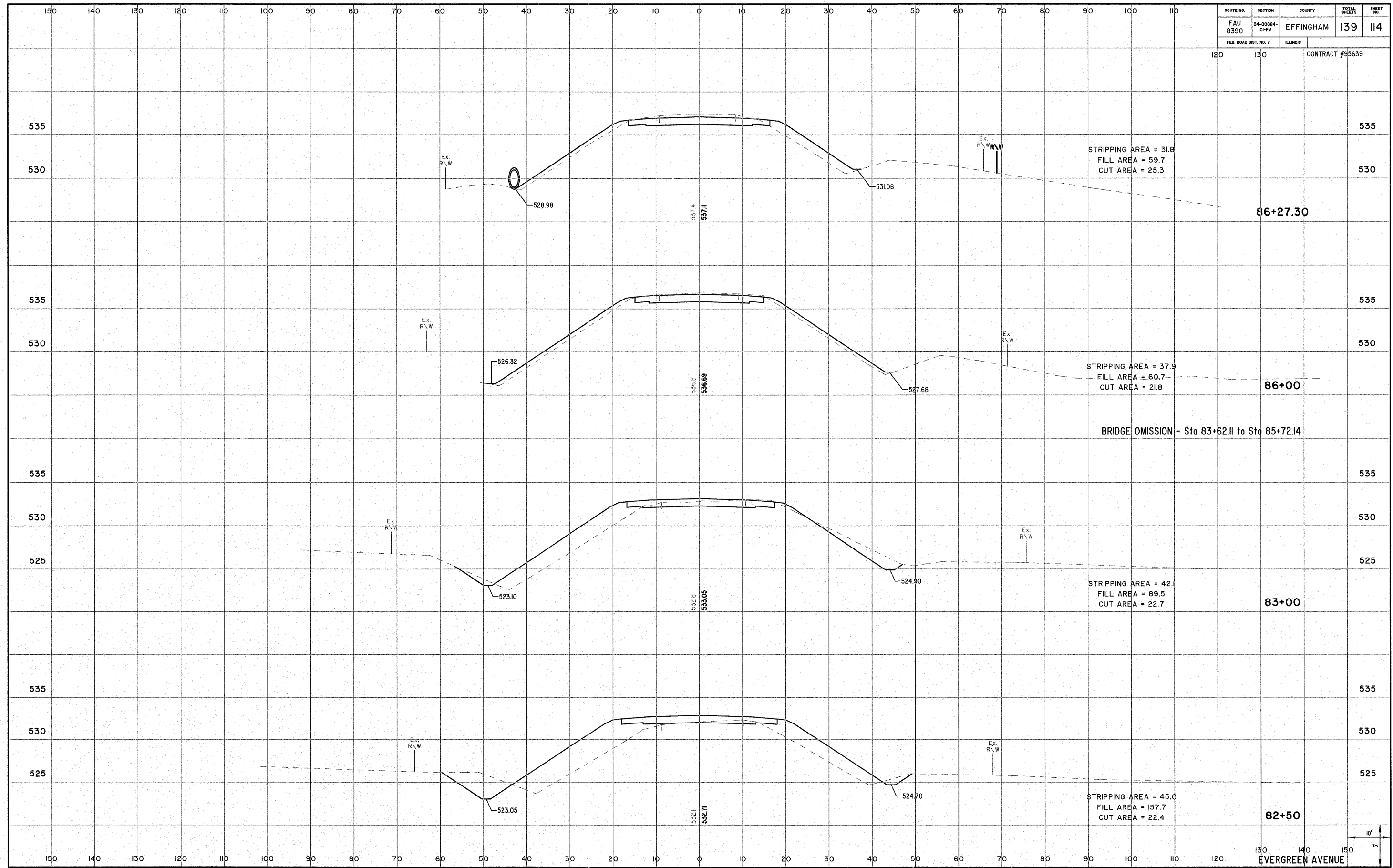
10' 0"

ROUTE NO. FAU 8390	SECTION 04-0084- 01-PV	COUNTY EFFINGHAM	TOTAL SHEETS 139	SHEET NO. 113
FED. ROAD DIST. NO. 7		ILLINOIS	CONTRACT #95639	



EVERGREEN AVENUE

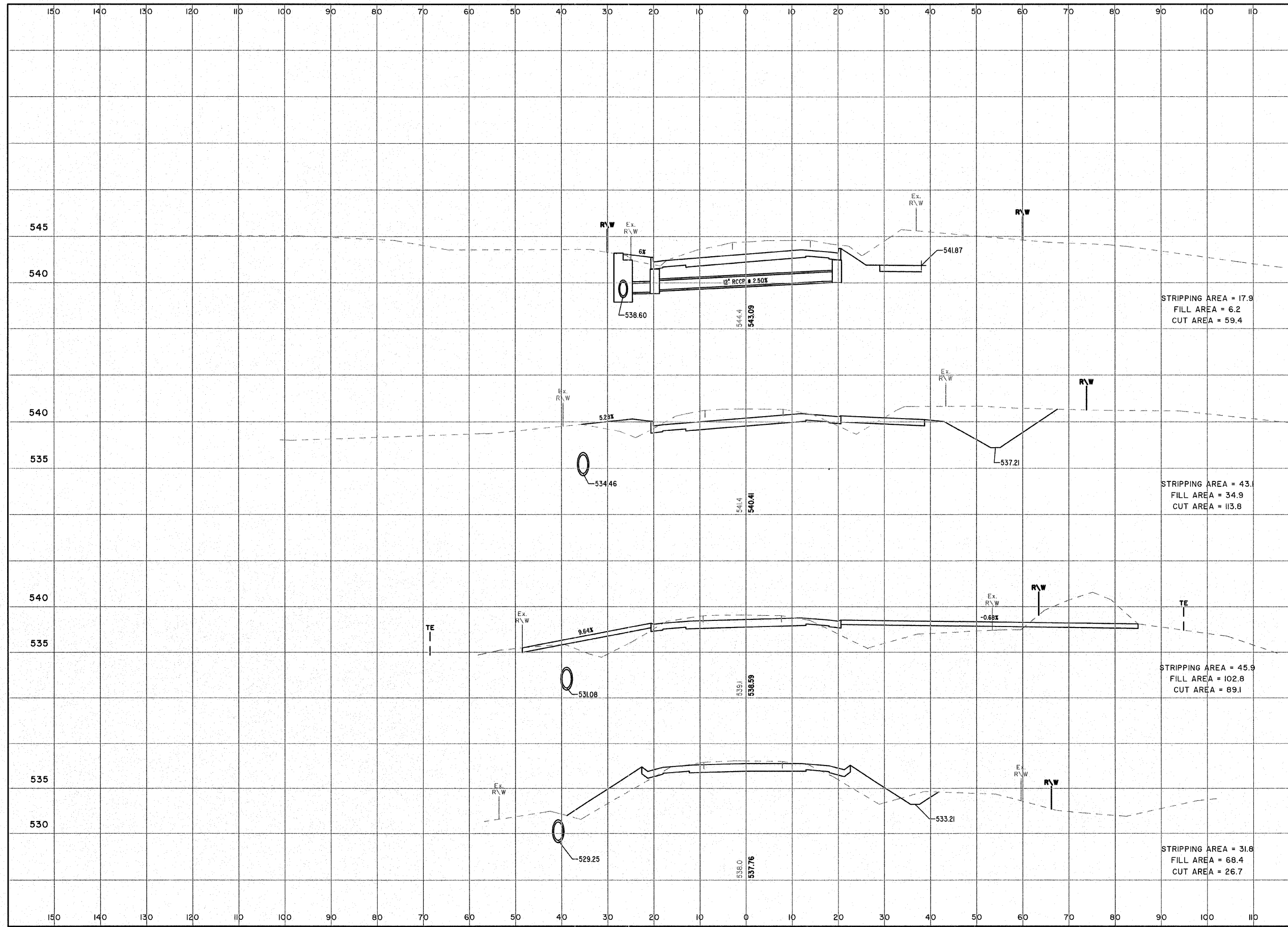
ROUTE NO. FAU 8390	SECTION 04-0084- 01-PV	COUNTY EFFINGHAM	TOTAL SHEETS 139	SHEET NO. 114
FED. ROAD DIST. NO. 7		ILLINOIS	CONTRACT #95639	



10'  
10'  
EVERGREEN AVENUE



ROUTE NO. FAU 8390	SECTION 04-00084- 01-PV	COUNTY EFFINGHAM	TOTAL SHEETS 139	SHEET NO. 115
FED. ROAD DIST. NO. 7		ILLINOIS	CONTRACT #95639	



STRIPPING AREA = 17.9  
 FILL AREA = 6.2  
 CUT AREA = 59.4

88+00

STRIPPING AREA = 43.1  
 FILL AREA = 34.9  
 CUT AREA = 113.8

87+41.30

STRIPPING AREA = 45.9  
 FILL AREA = 102.8  
 CUT AREA = 89.1

86+89.30

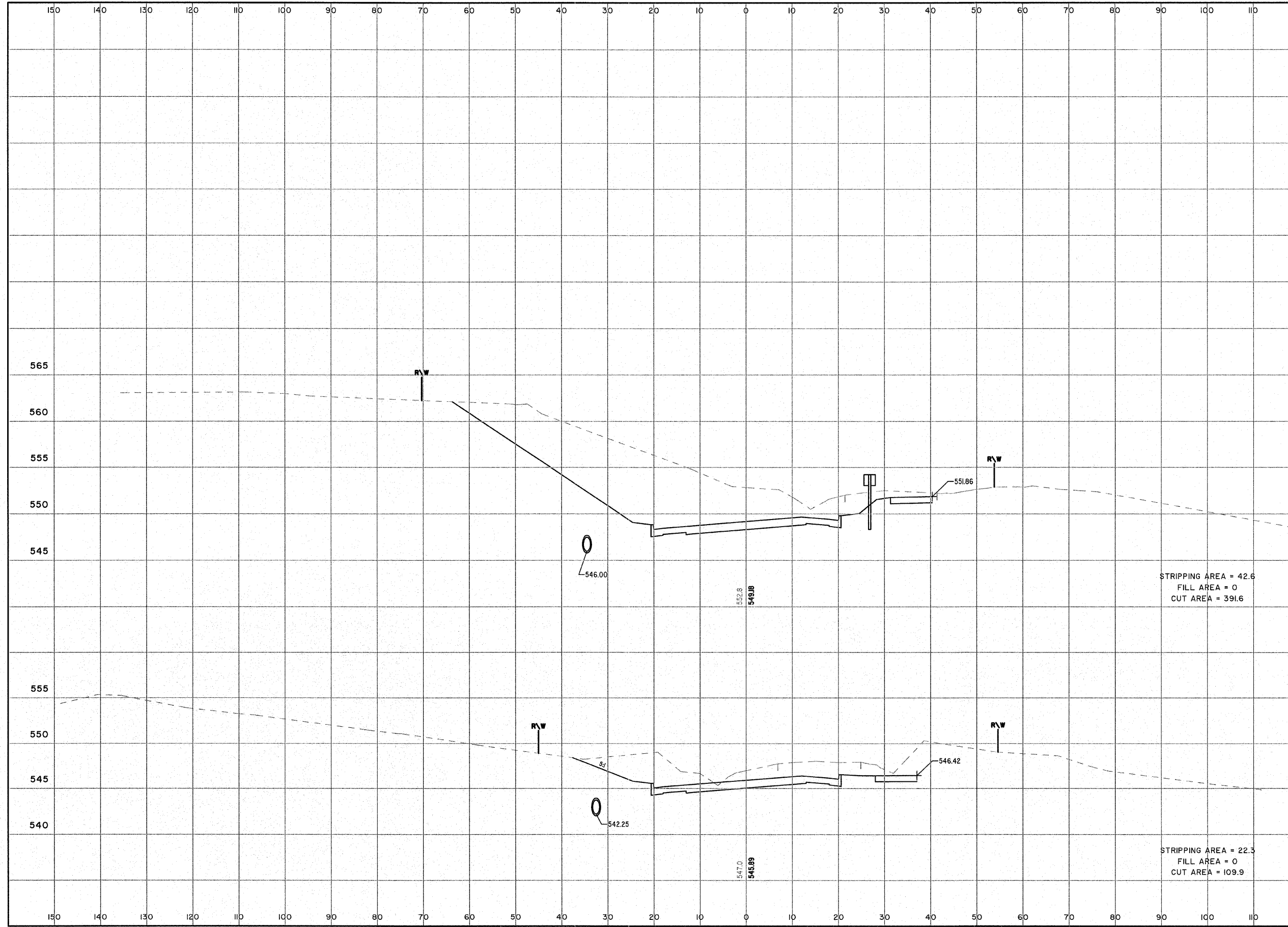
STRIPPING AREA = 31.8  
 FILL AREA = 68.4  
 CUT AREA = 26.7

86+58.30

EVERGREEN AVENUE



ROUTE NO. FAU 8390	SECTION 04-0084- 01-PV	COUNTY EFFINGHAM	TOTAL SHEETS 139	SHEET NO. 116
FED. ROAD DIST. NO. 7		ILLINOIS	CONTRACT #95639	



STRIPPING AREA = 42.6  
 FILL AREA = 0  
 CUT AREA = 391.6

89+00

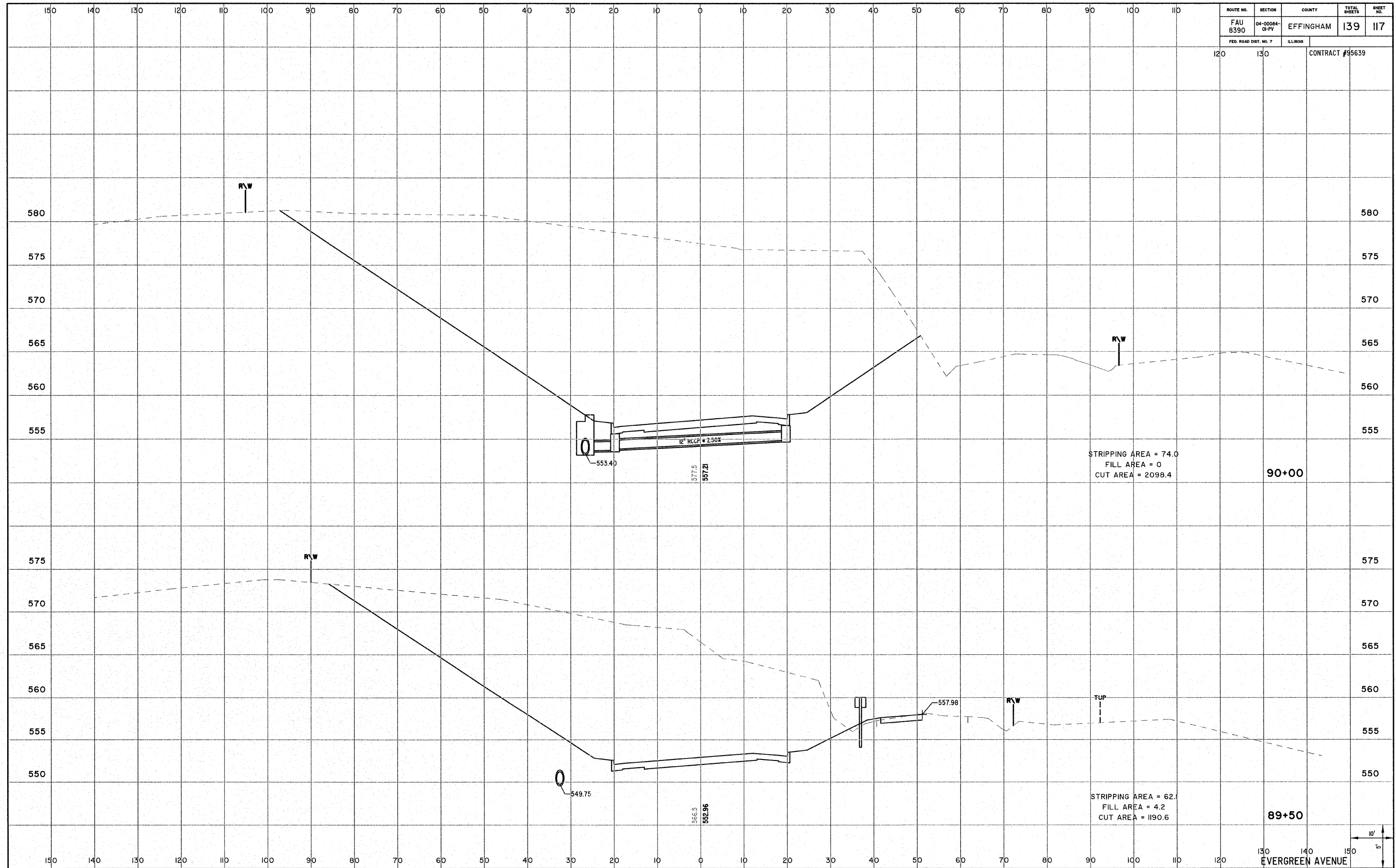
STRIPPING AREA = 22.3  
 FILL AREA = 0  
 CUT AREA = 109.9

88+50

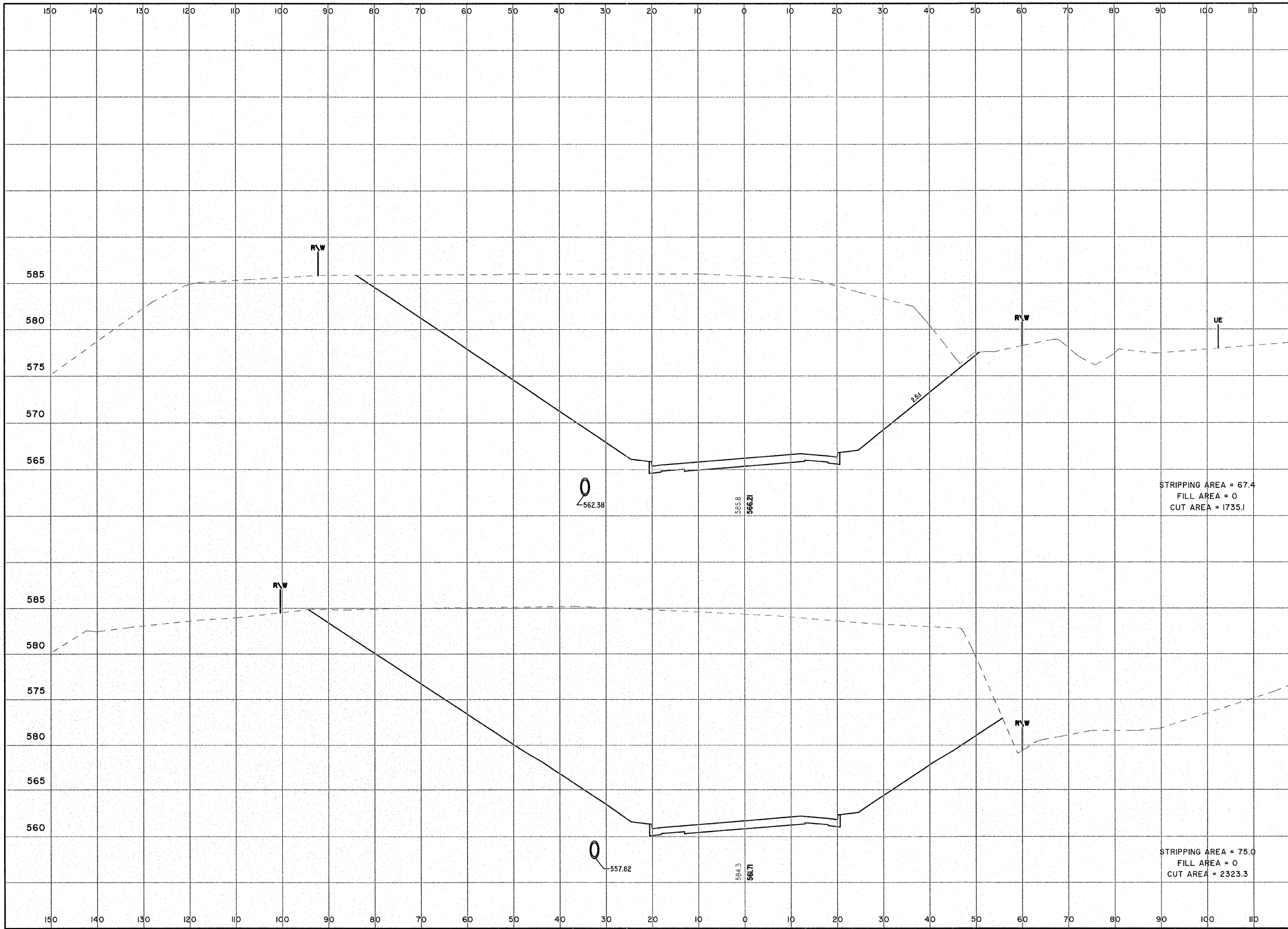
EVERGREEN AVENUE



ROUTE NO.	SECTION	COUNTY	TOTAL SHEETS	SHEET NO.
FAU 8390	04-00084-01-PV	EFFINGHAM	139	117
FED. ROAD DIST. NO. 7	ILLINOIS	CONTRACT #95639		



ROUTE NO.	SECTION	COUNTY	TOTAL SHEETS	SHEET NO.
FAU 8390	04-0084-01-PV	EFFINGHAM	139	118
FED. ROAD DIST. NO. 7		ILLINOIS	CONTRACT #95639	



0  
-562.38

565.8  
566.21

STRIPPING AREA = 67.4  
FILL AREA = 0  
CUT AREA = 1735.1

91+00

0  
-557.82

564.3  
564.71

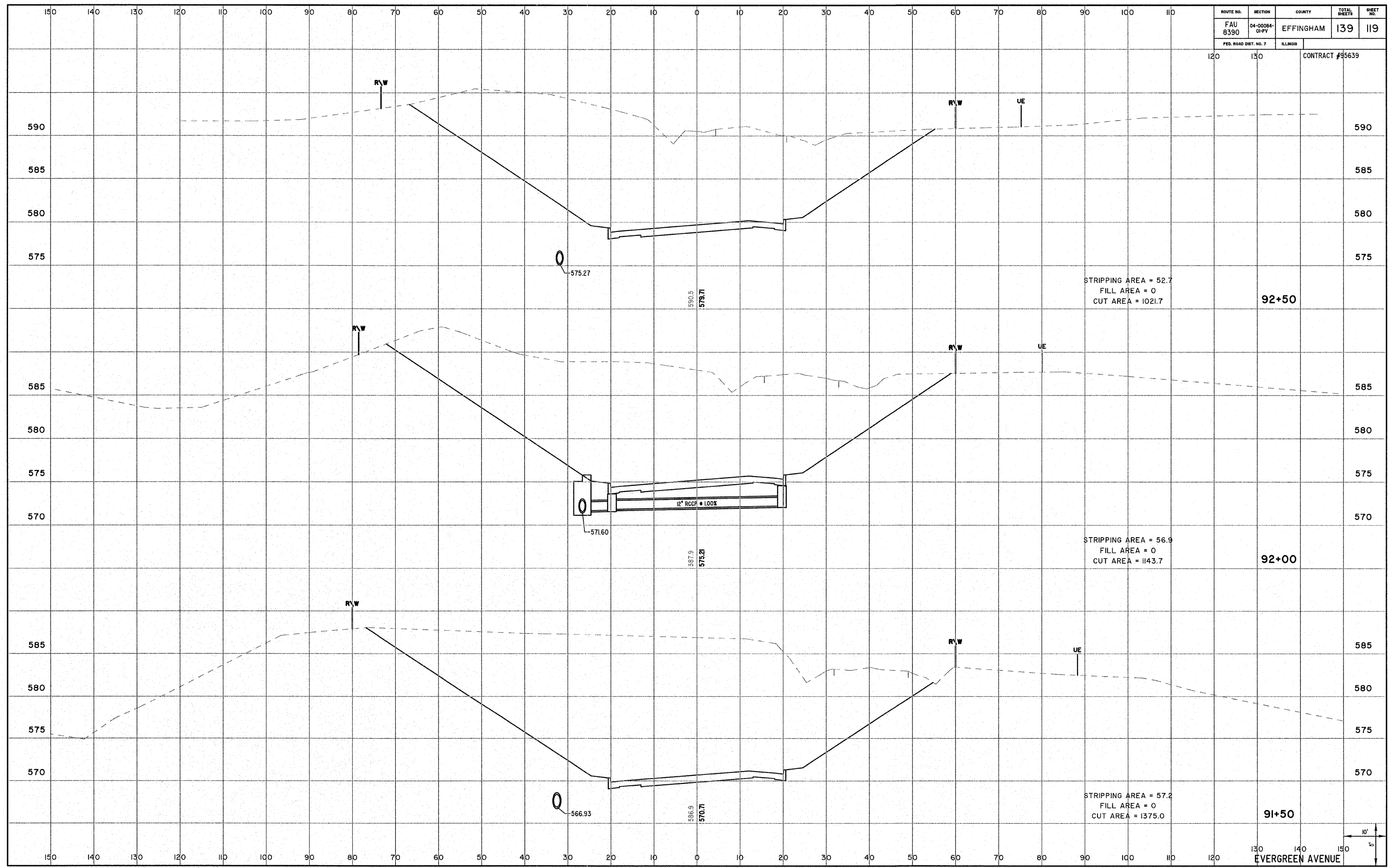
STRIPPING AREA = 75.0  
FILL AREA = 0  
CUT AREA = 2323.3

90+50

EVERGREEN AVENUE



ROUTE NO. FAU 8390	SECTION 04-0084- 01-PV	COUNTY EFFINGHAM	TOTAL SHEETS 139	SHEET NO. 119
FED. ROAD DIST. NO. 7		ILLINOIS	CONTRACT #95639	

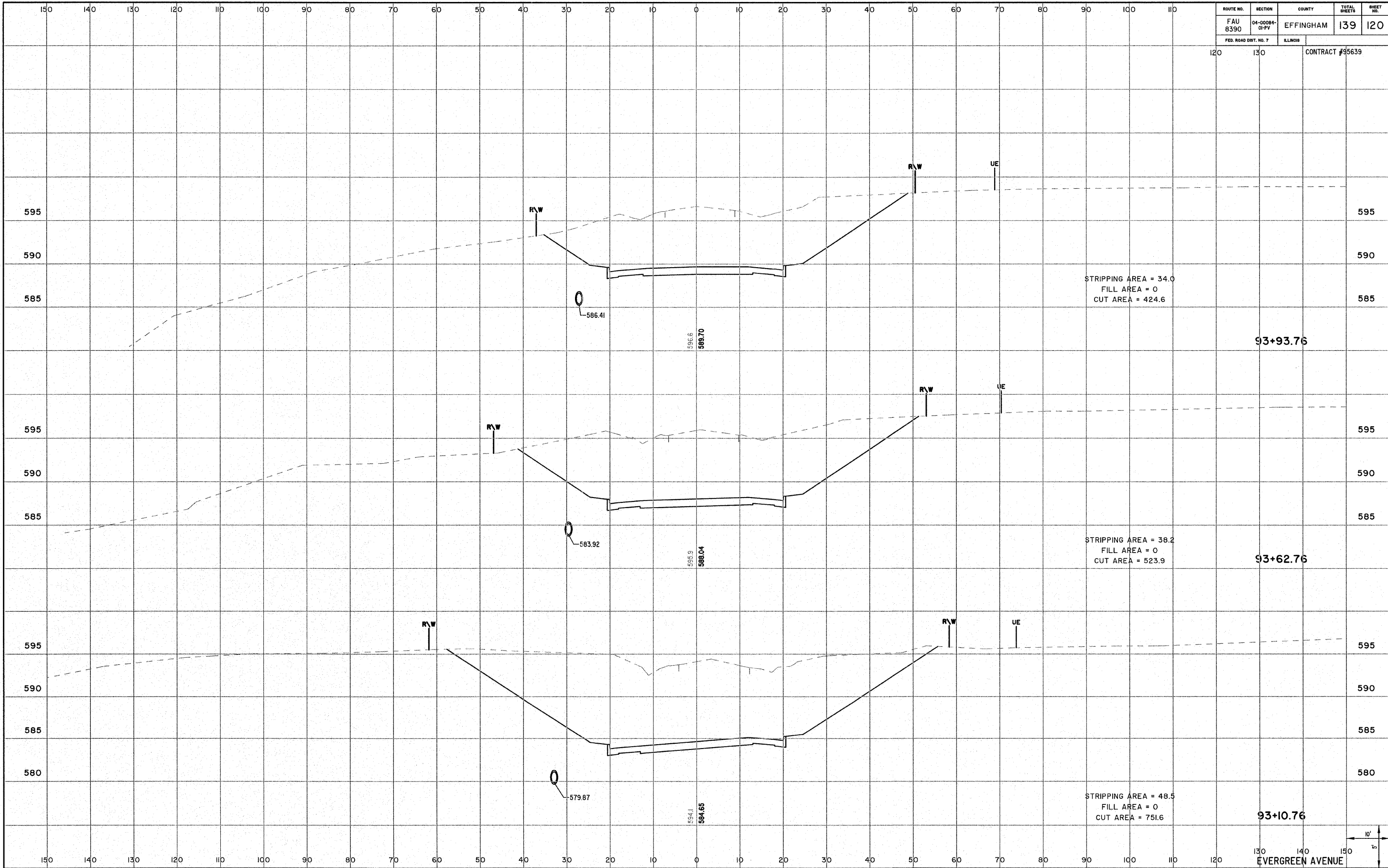


EVERGREEN AVENUE  
10'  
1"



ROUTE NO.	SECTION	COUNTY	TOTAL SHEETS	SHEET NO.
FAU 8390	04-00084-01-PV	EFFINGHAM	139	120
FED. ROAD DIST. NO. 7		ILLINOIS		

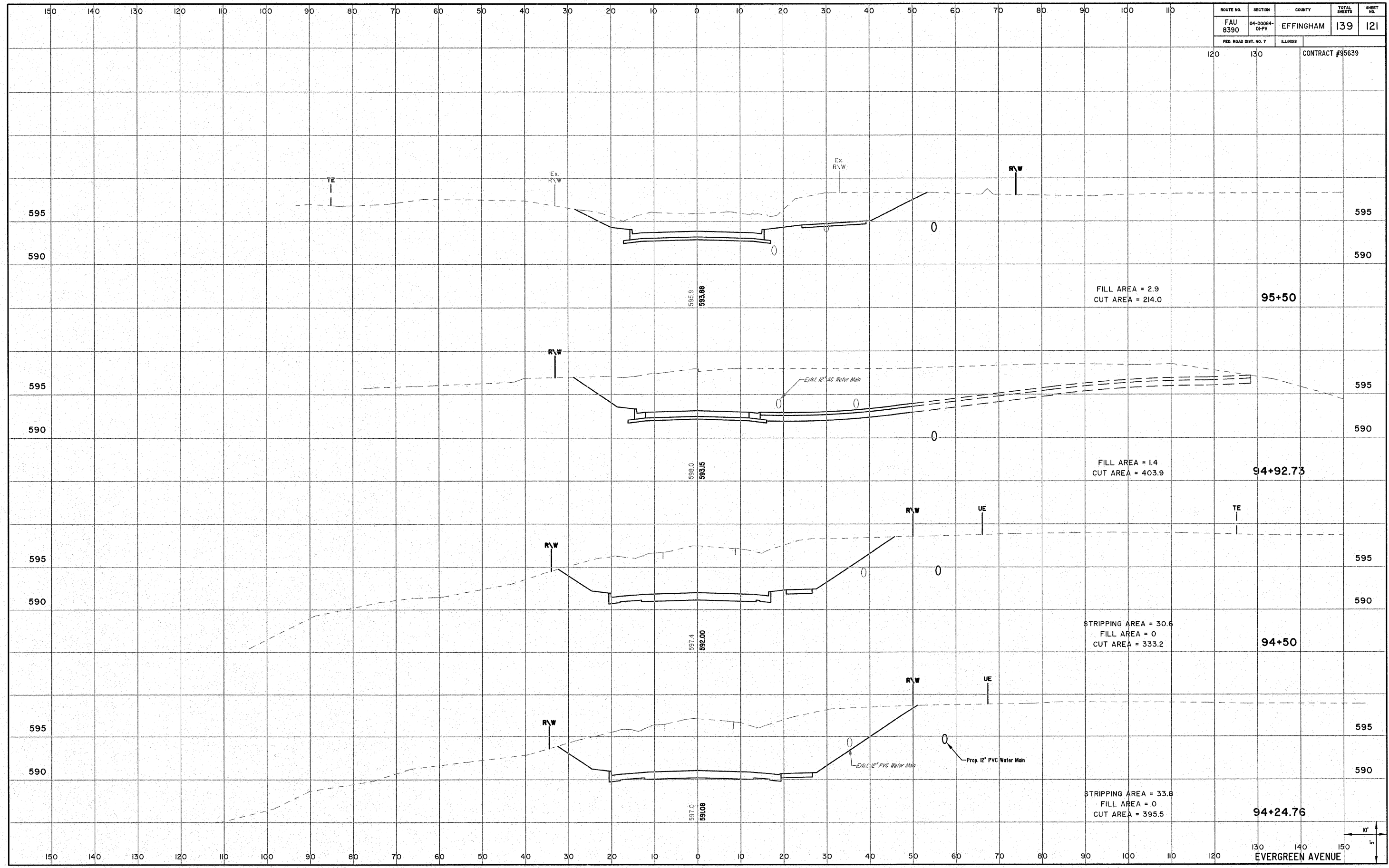
120 130 CONTRACT #95639



EVERGREEN AVENUE

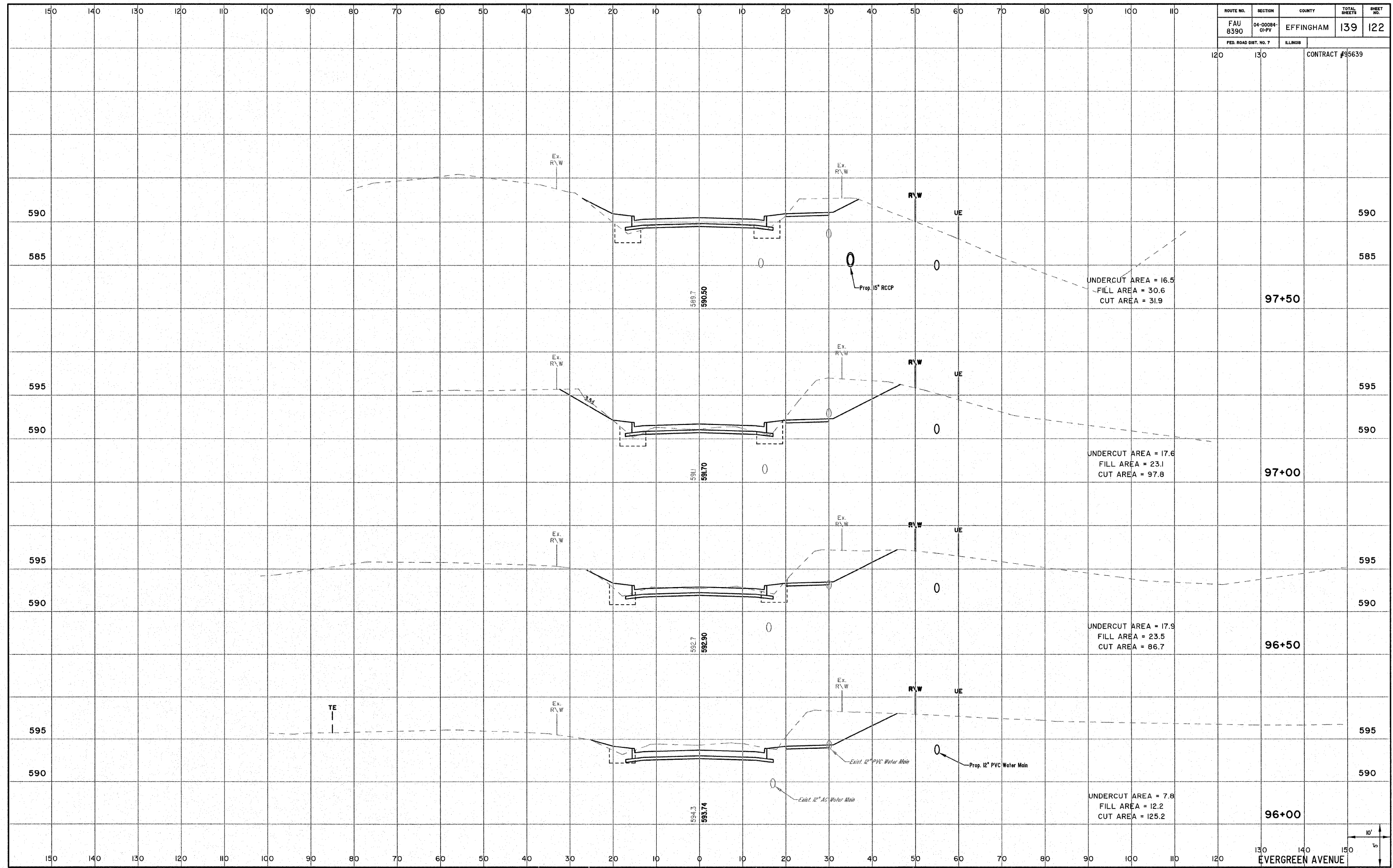


ROUTE NO. FAU 8390	SECTION 04-0004- 01-PV	COUNTY EFFINGHAM	TOTAL SHEETS 139	SHEET NO. 121
FED. ROAD DIST. NO. 7		ILLINOIS	CONTRACT #95639	

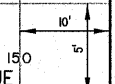


EVERGREEN AVENUE

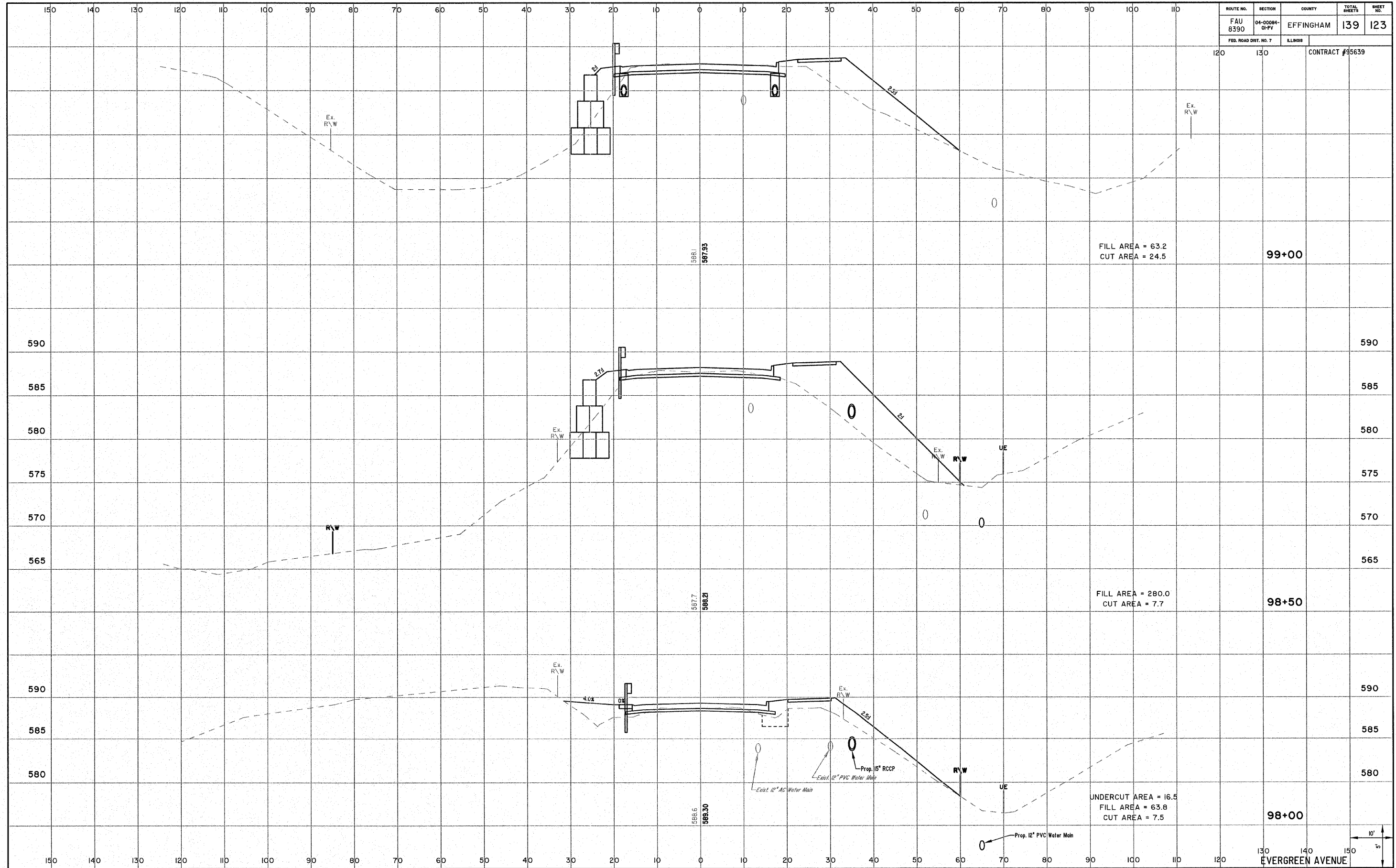
ROUTE NO. FAU 8390	SECTION 04-0084- 01-PV	COUNTY EFFINGHAM	TOTAL SHEETS 139	SHEET NO. 122
FED. ROAD DIST. NO. 7		ILLINOIS	CONTRACT #95639	



130 140 150  
EVERGREEN AVENUE



ROUTE NO.	SECTION	COUNTY	TOTAL SHEETS	SHEET NO.
FAU 8390	04-00084-01-PV	EFFINGHAM	139	123
FED. ROAD DIST. NO. 7	ILLINOIS	CONTRACT #95639		

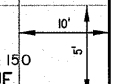


FILL AREA = 63.2  
CUT AREA = 24.5  
99+00

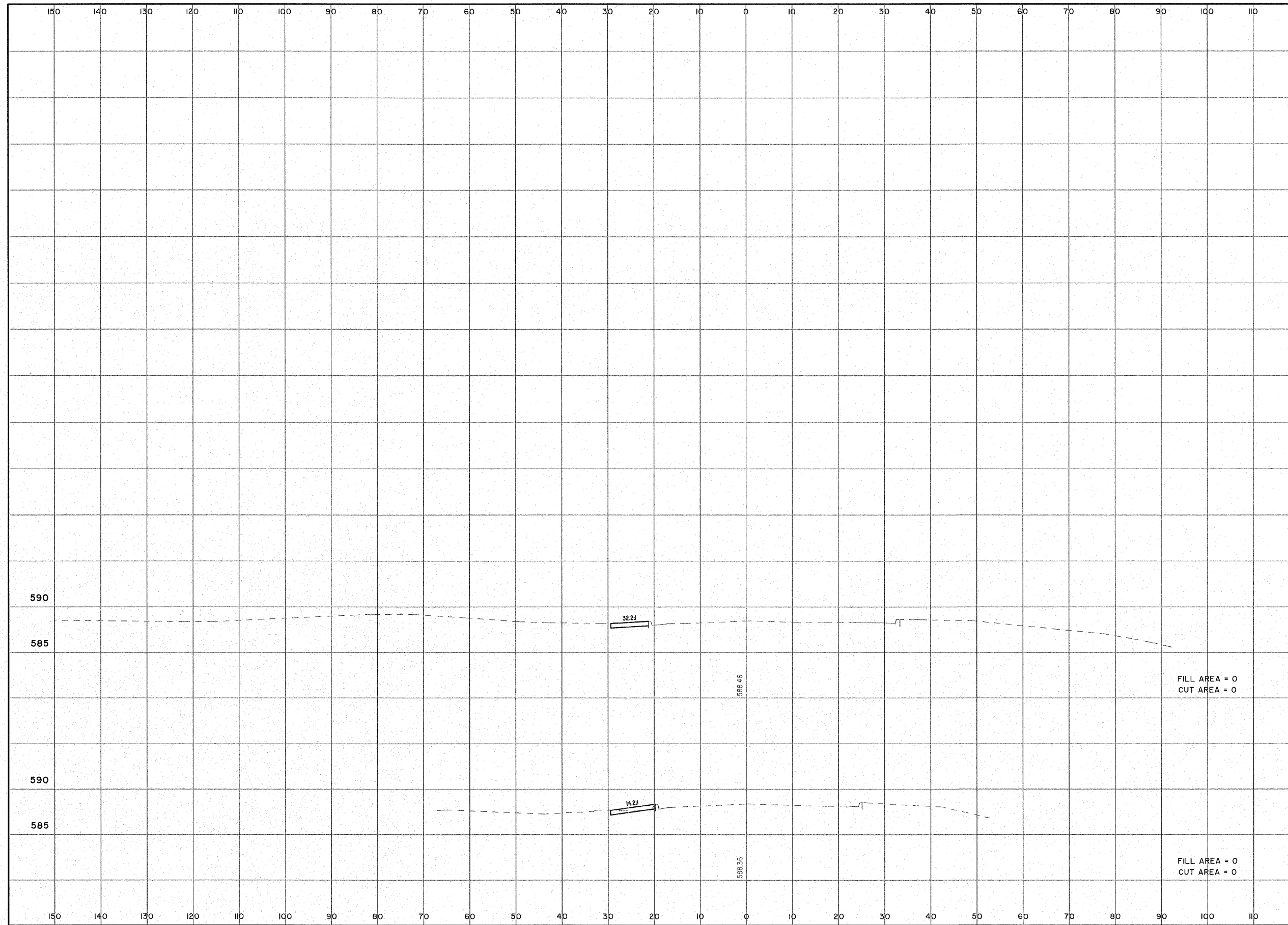
FILL AREA = 280.0  
CUT AREA = 7.7  
98+50

UNDERCUT AREA = 16.5  
FILL AREA = 63.8  
CUT AREA = 7.5  
98+00

EVERGREEN AVENUE



ROUTE NO. FAU 8390	SECTION 04-0084- DI-PV	COUNTY EFFINGHAM	TOTAL SHEETS 139	SHEET NO. 124
FED. ROAD DIST. NO. 7		ILLINOIS	CONTRACT #95639	

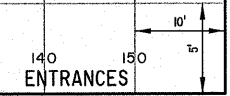
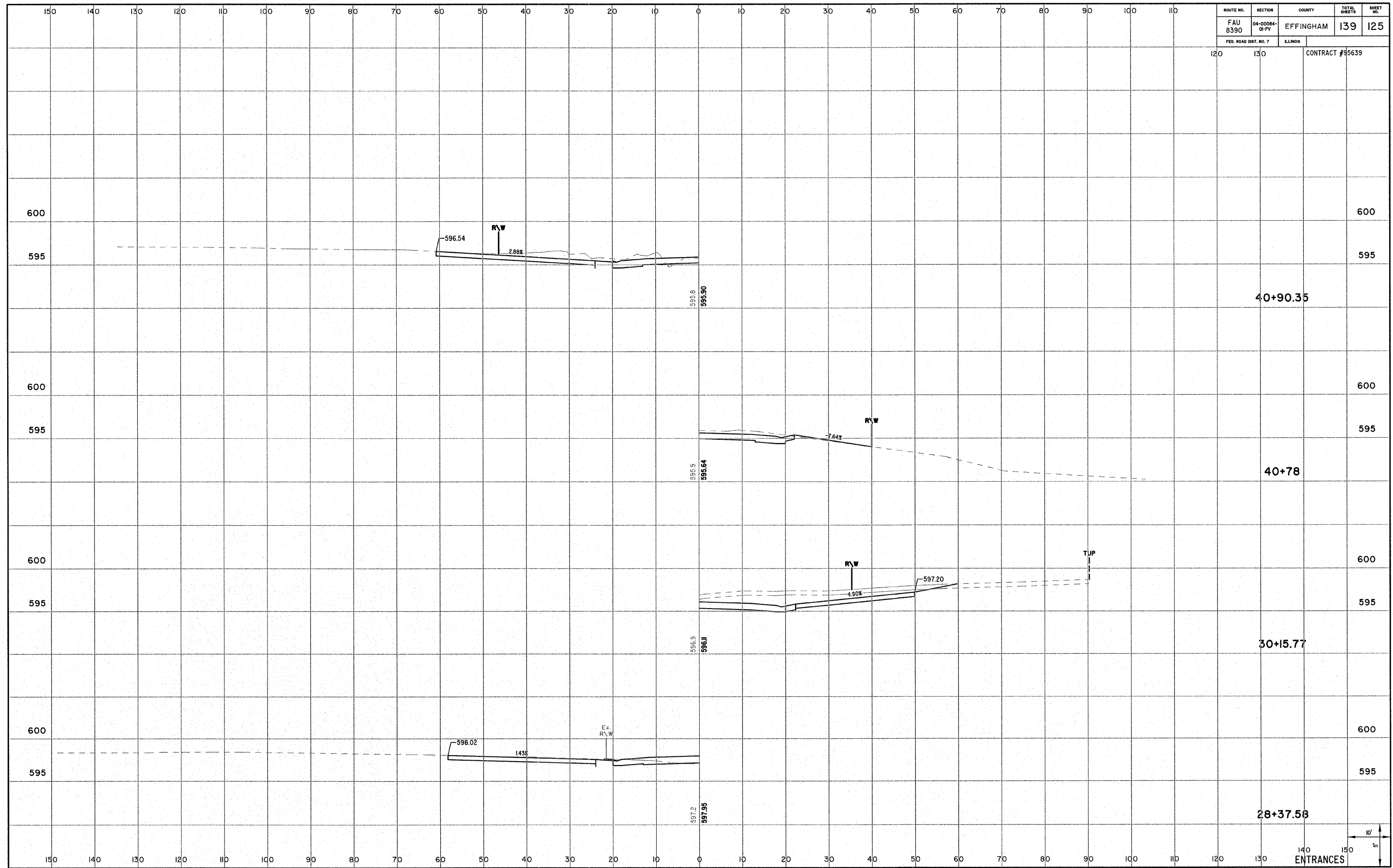


130 140 150  
EVERGREEN AVENUE

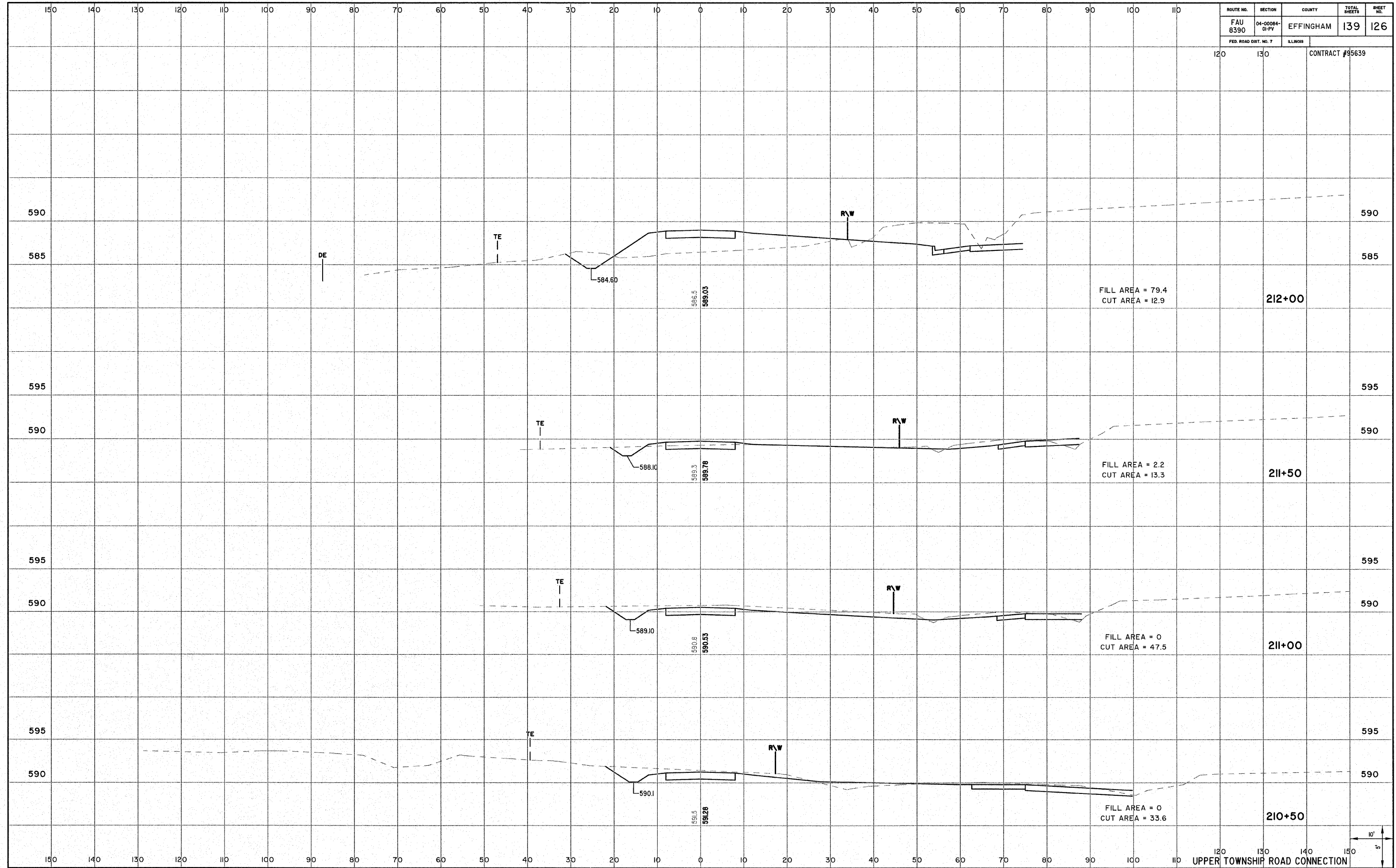
10'  
50'



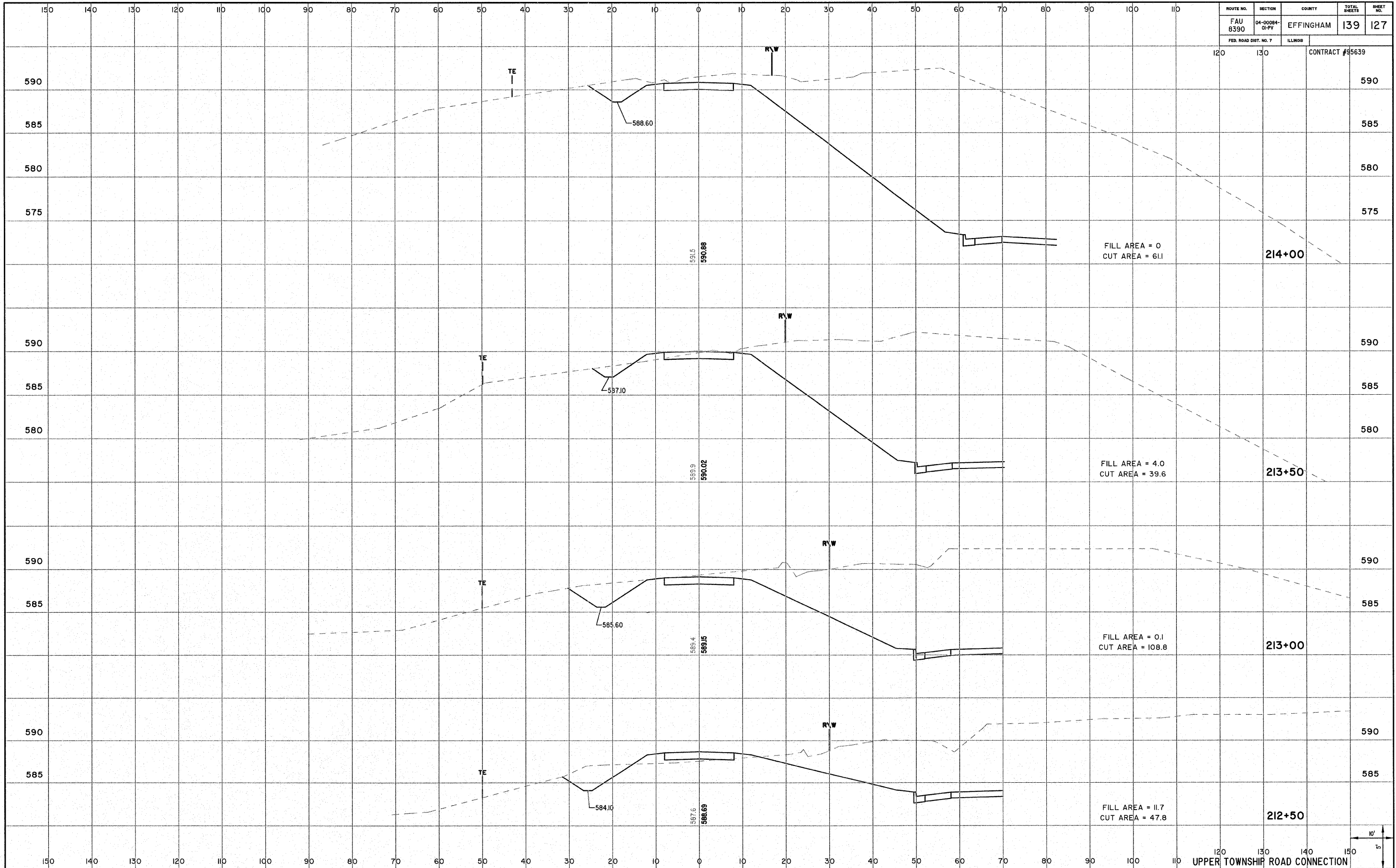
ROUTE NO.	SECTION	COUNTY	TOTAL SHEETS	SHEET NO.
FAU 8390	04-0084-01-PV	EFFINGHAM	139	125
FED. ROAD DIST. NO. 7	ILLINOIS	CONTRACT #95639		



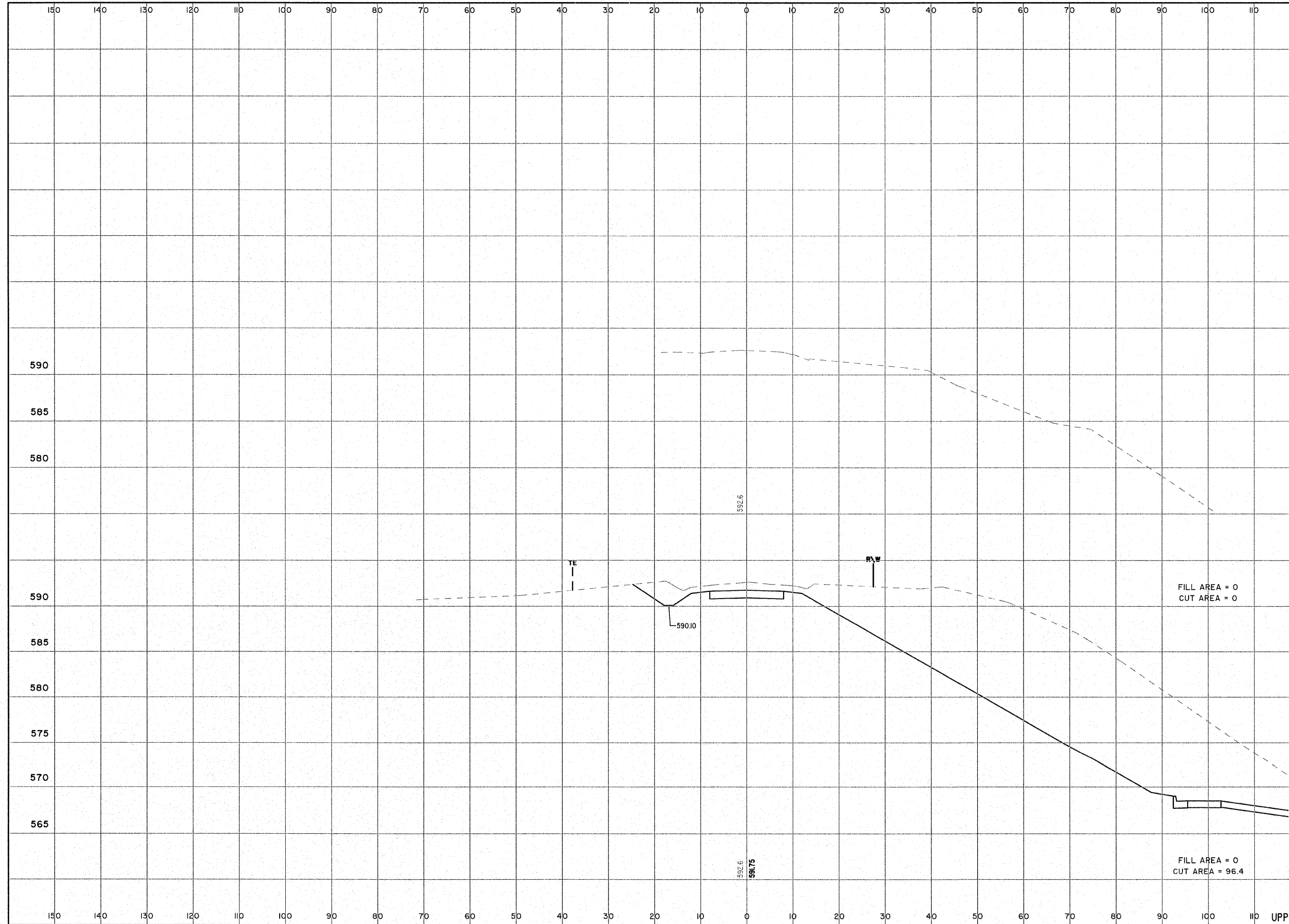
ROUTE NO. FAU 8390	SECTION 04-0084- 01-PV	COUNTY EFFINGHAM	TOTAL SHEETS 139	SHEET NO. 126
FED. ROAD DIST. NO. 7		ILLINOIS	CONTRACT #95639	



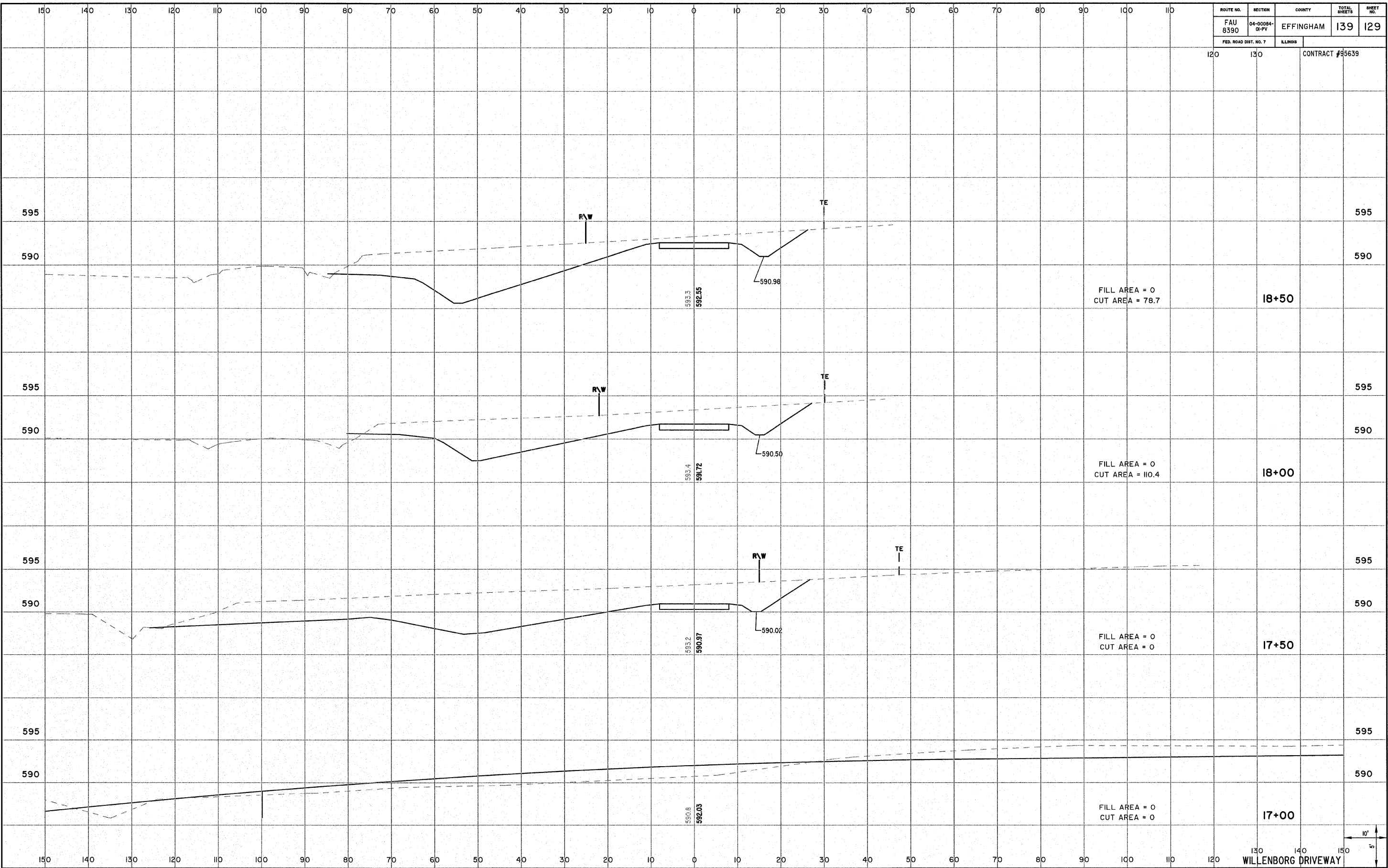
ROUTE NO. FAU 8390	SECTION 04-00084- 01-PV	COUNTY EFFINGHAM	TOTAL SHEETS 139	SHEET NO. 127
FED. ROAD DIST. NO. 7		ILLINOIS	CONTRACT #45639	



ROUTE NO. FAU 8390	SECTION 04-00084- 01-PV	COUNTY EFFINGHAM	TOTAL SHEETS 139	SHEET NO. 128
FED. ROAD DIST. NO. 7		ILLINOIS	CONTRACT #95639	



ROUTE NO. 8390	SECTION 04-0084- 01-PV	COUNTY EFFINGHAM	TOTAL SHEETS 139	SHEET NO. 129
FED. ROAD DIST. NO. 7		ILLINOIS	CONTRACT #85639	

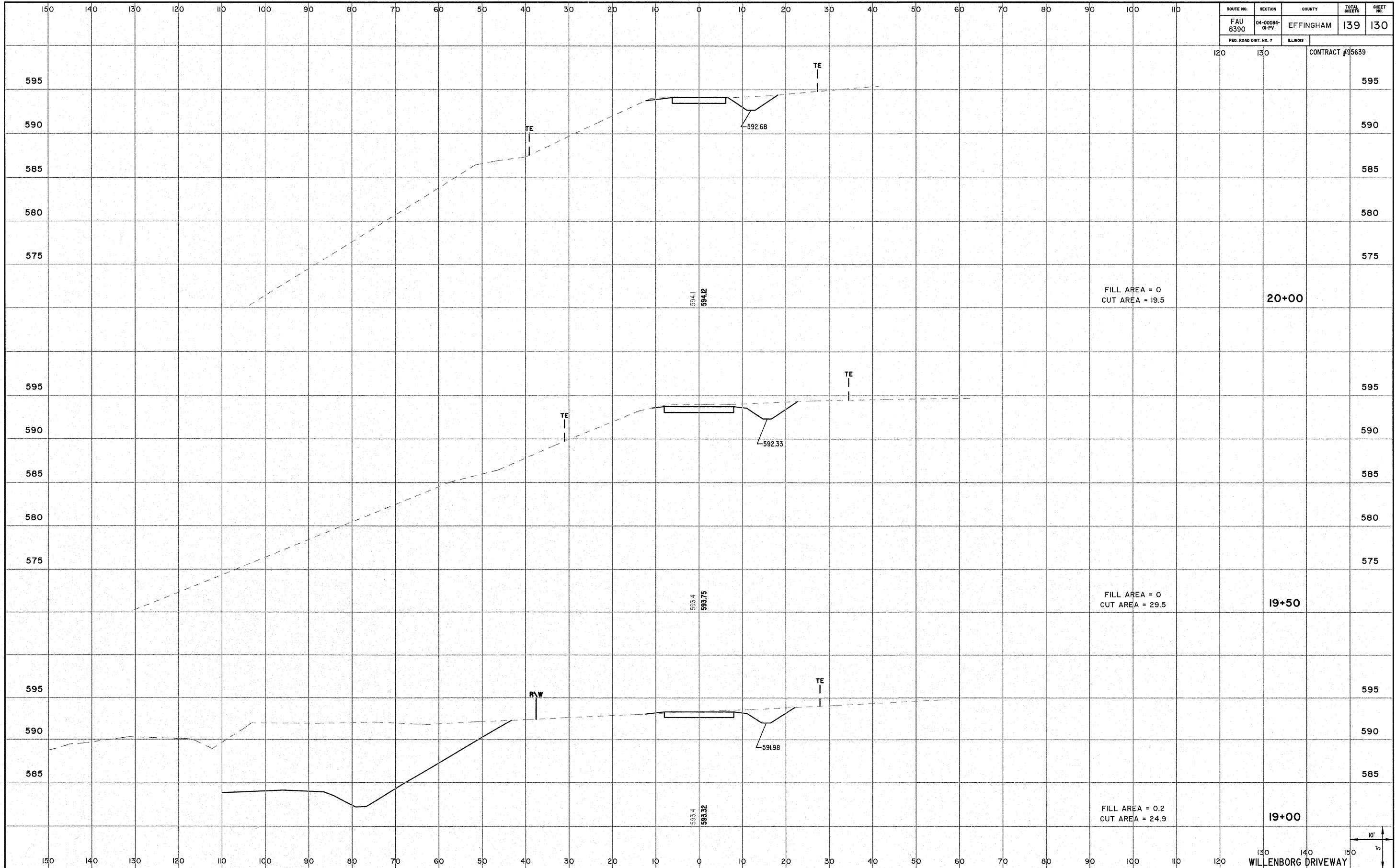


130 140 150  
WILLENBORG DRIVEWAY



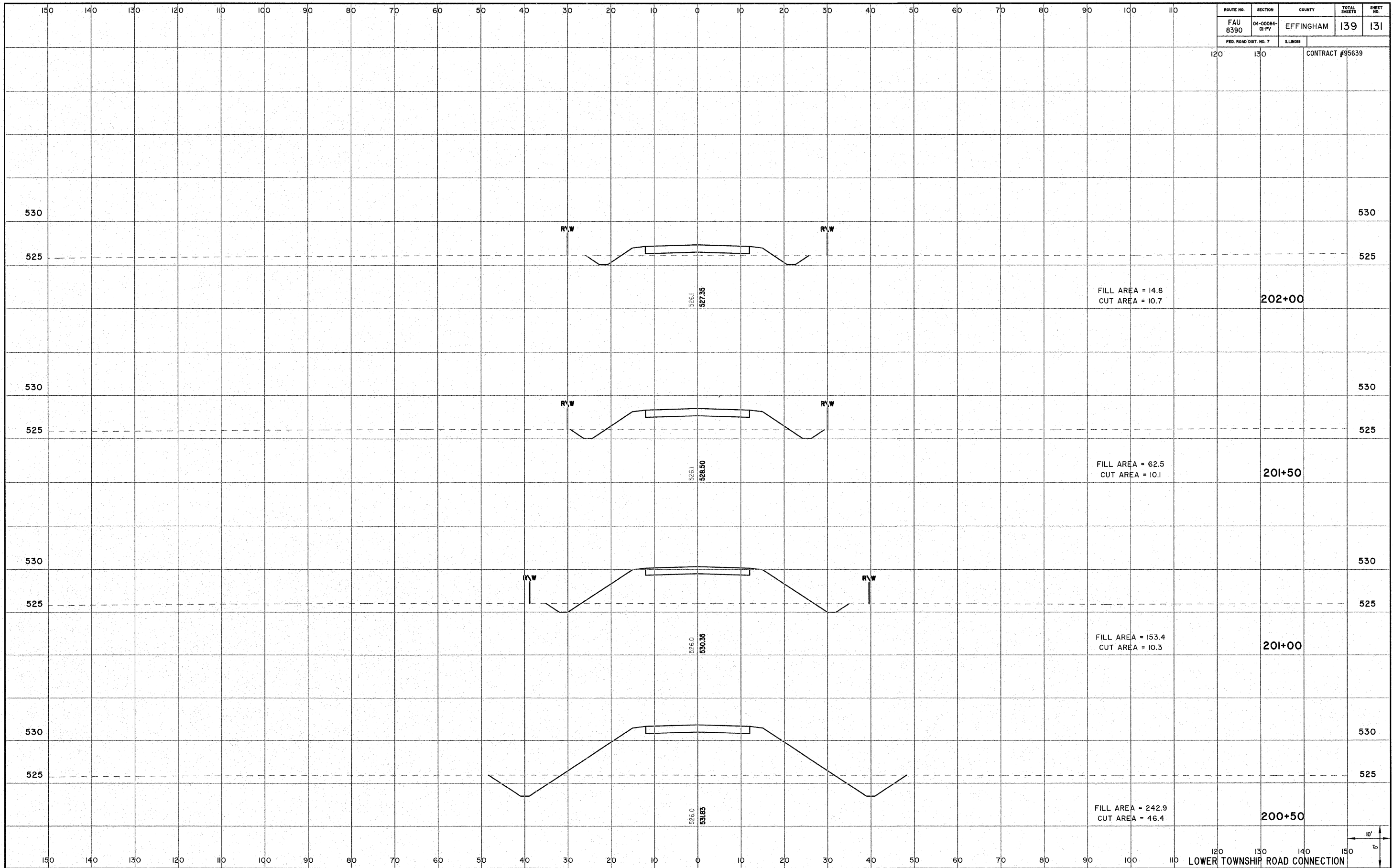


ROUTE NO.	SECTION	COUNTY	TOTAL SHEETS	SHEET NO.
FAU 8390	04-0004-01-PV	EFFINGHAM	139	130
FED. ROAD DIST. NO. 7	ILLINOIS	CONTRACT # 95639		



130 140 150  
 10' 5'  
 WILLENBORG DRIVEWAY

ROUTE NO.	SECTION	COUNTY	TOTAL SHEETS	SHEET NO.
FAU 8390	04-0084-01-PV	EFFINGHAM	139	131
FED. ROAD DIST. NO. 7	ILLINOIS	CONTRACT #95639		

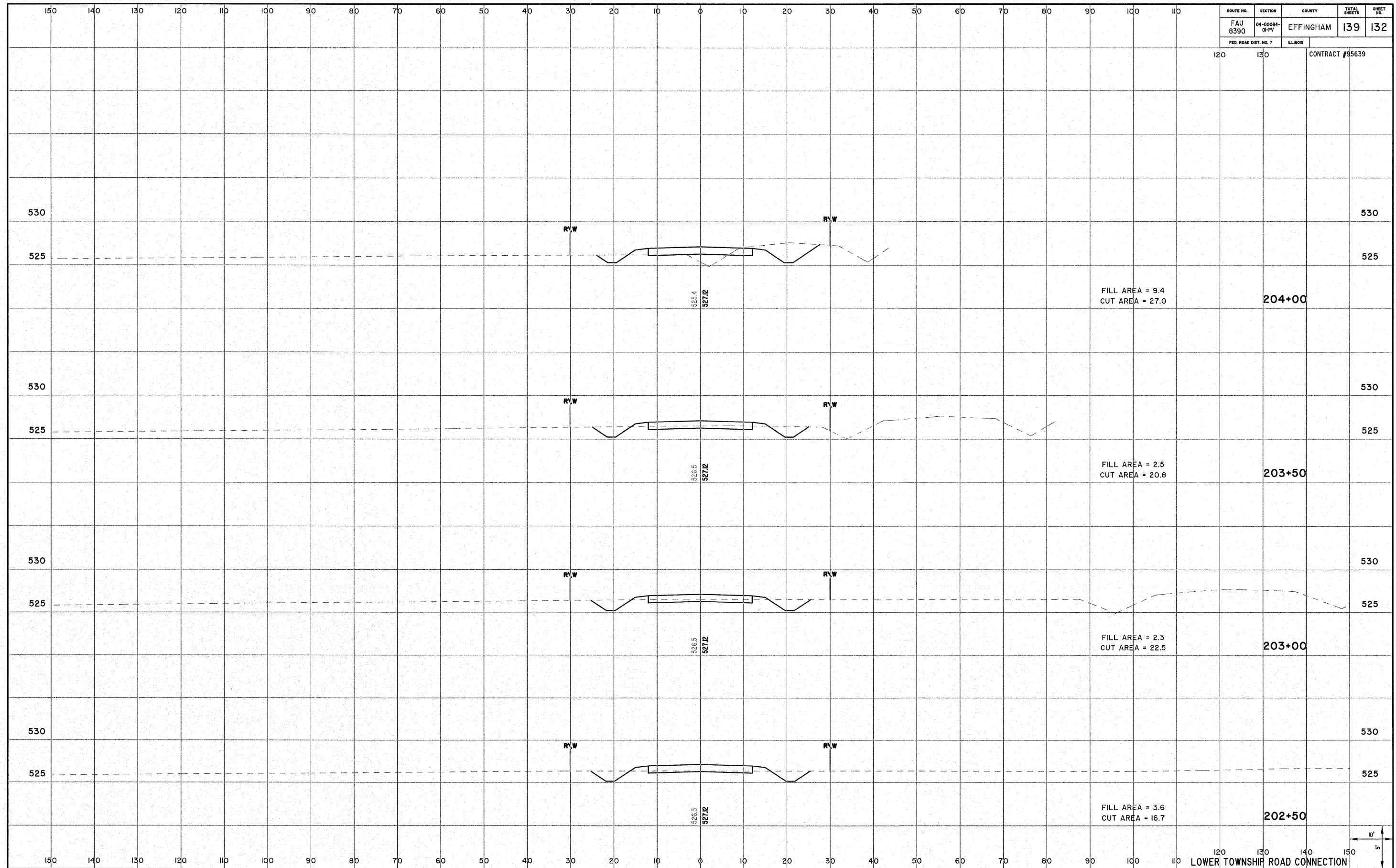


120 130 140 150  
LOWER TOWNSHIP ROAD CONNECTION



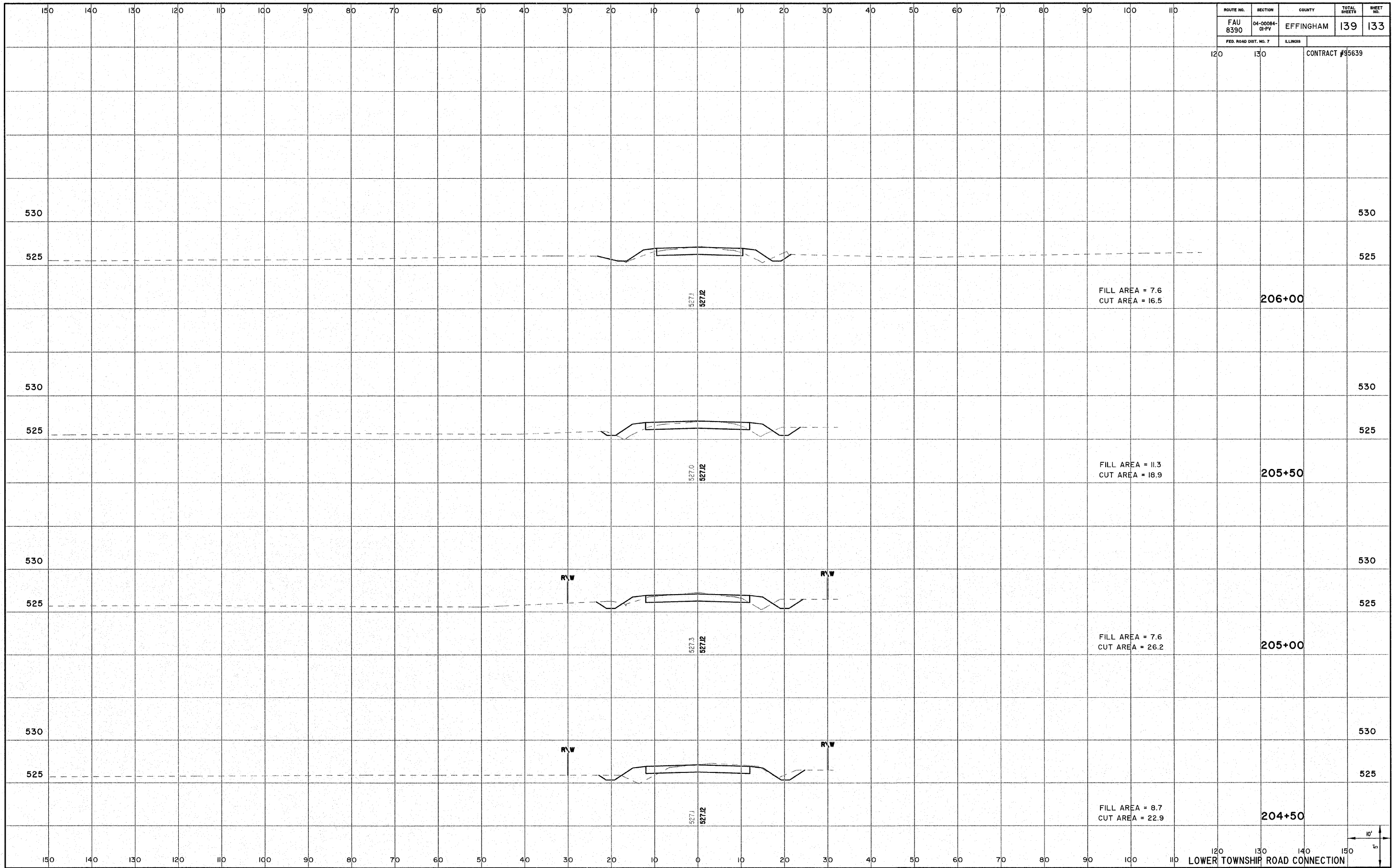
ROUTE NO.	SECTION	COUNTY	TOTAL SHEETS	SHEET NO.
FAU 8390	04-00084-DH-PV	EFFINGHAM	139	132
FED. ROAD DIST. NO. 7	ILLINOIS			

120 130 CONTRACT #85639



120 130 140 150  
LOWER TOWNSHIP ROAD CONNECTION

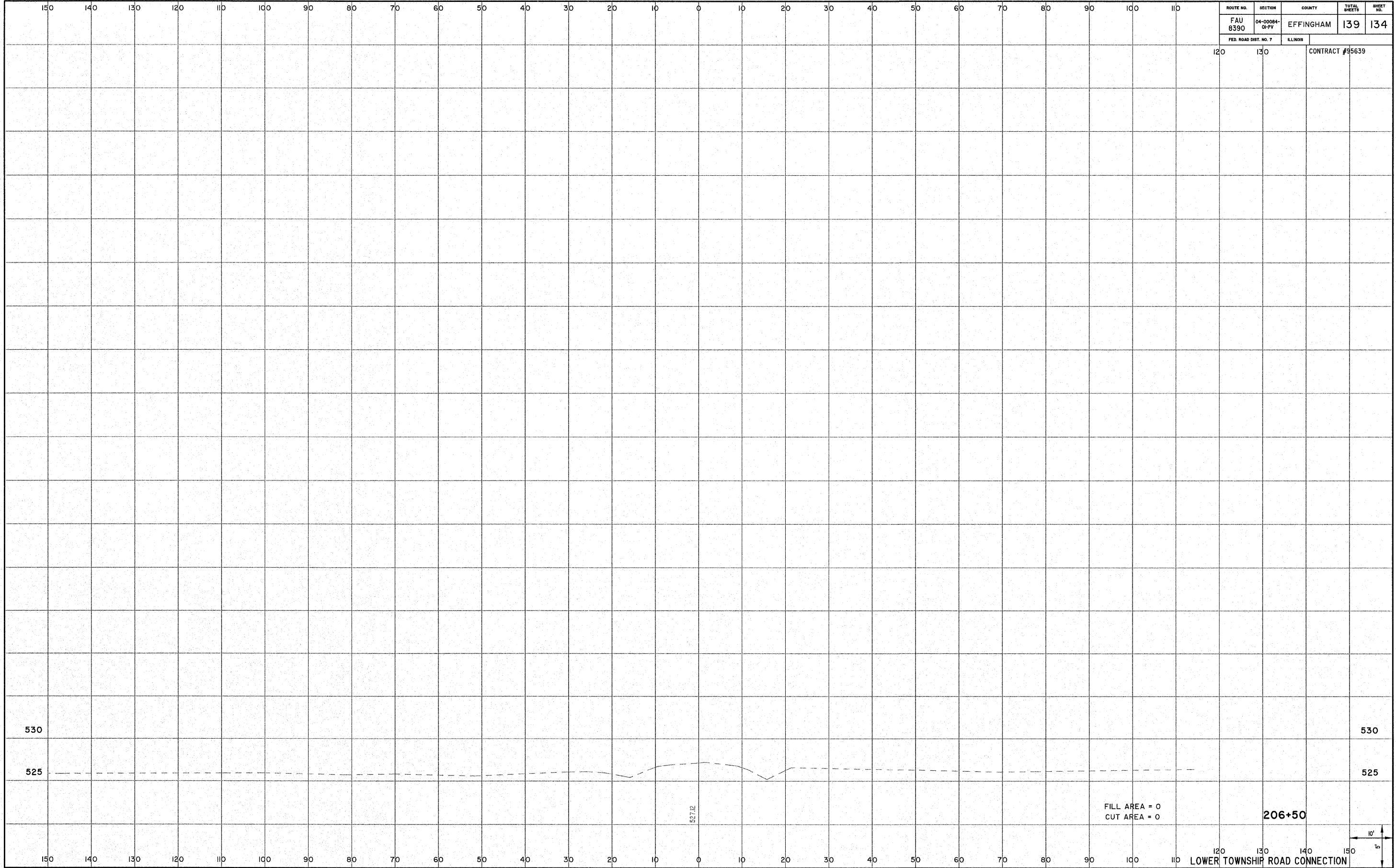




ROUTE NO.	SECTION	COUNTY	TOTAL SHEETS	SHEET NO.
FAU 8390	04-0084-01-PV	EFFINGHAM	139	133
FED. ROAD DIST. NO. 7	ILLINOIS	CONTRACT #45639		

120 130 140 150  
 LOWER TOWNSHIP ROAD CONNECTION





ROUTE NO.	SECTION	COUNTY	TOTAL SHEETS	SHEET NO.
FAU 8390	04-0004- 01-PV	EFFINGHAM	139	134
FED. ROAD DIST. NO. 7	ILLINOIS	CONTRACT #95639		

120 130

530

530

525

525

206+50

FILL AREA = 0  
CUT AREA = 0

206+50

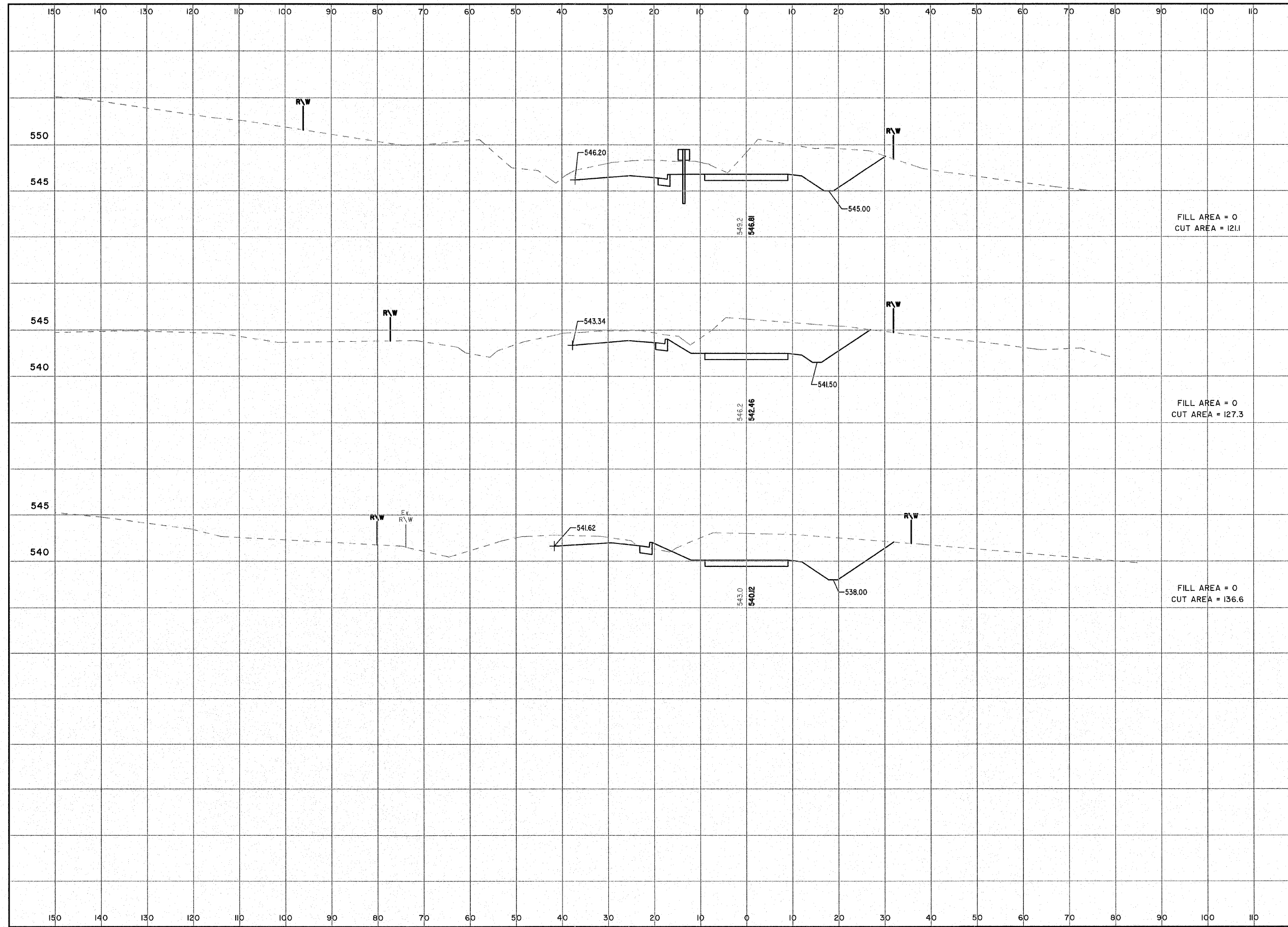
120 130 140 150  
LOWER TOWNSHIP ROAD CONNECTION



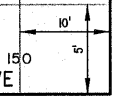
150 140 130 120 110 100 90 80 70 60 50 40 30 20 10 0 10 20 30 40 50 60 70 80 90 100 110



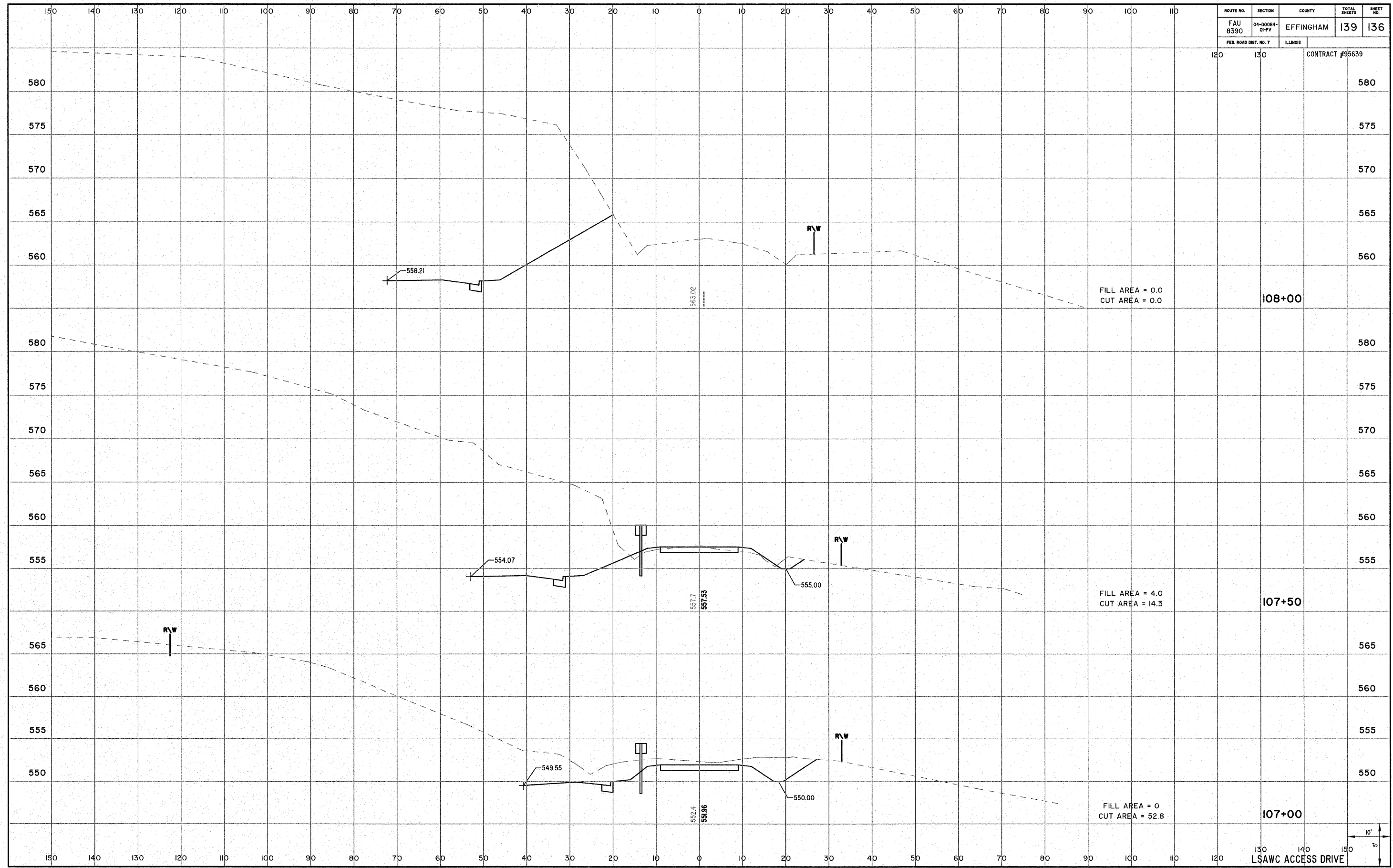
ROUTE NO. FAU 8390	SECTION 04-00084- 01-PV	COUNTY EFFINGHAM	TOTAL SHEETS 139	SHEET NO. 135
FED. ROAD DIST. NO. 7		ILLINOIS	CONTRACT #95639	



120	130		
550			550
545			545
		FILL AREA = 0 CUT AREA = 121.1	106+50
545			545
540			540
		FILL AREA = 0 CUT AREA = 127.3	106+00
545			545
540			540
		FILL AREA = 0 CUT AREA = 136.6	105+50
130	140	150	
LSAWC ACCESS DRIVE			



ROUTE NO. FAU 8390	SECTION 04-00084- 01-PV	COUNTY EFFINGHAM	TOTAL SHEETS 139	SHEET NO. 136
FED. ROAD DIST. NO. 7		ILLINOIS	CONTRACT #95639	

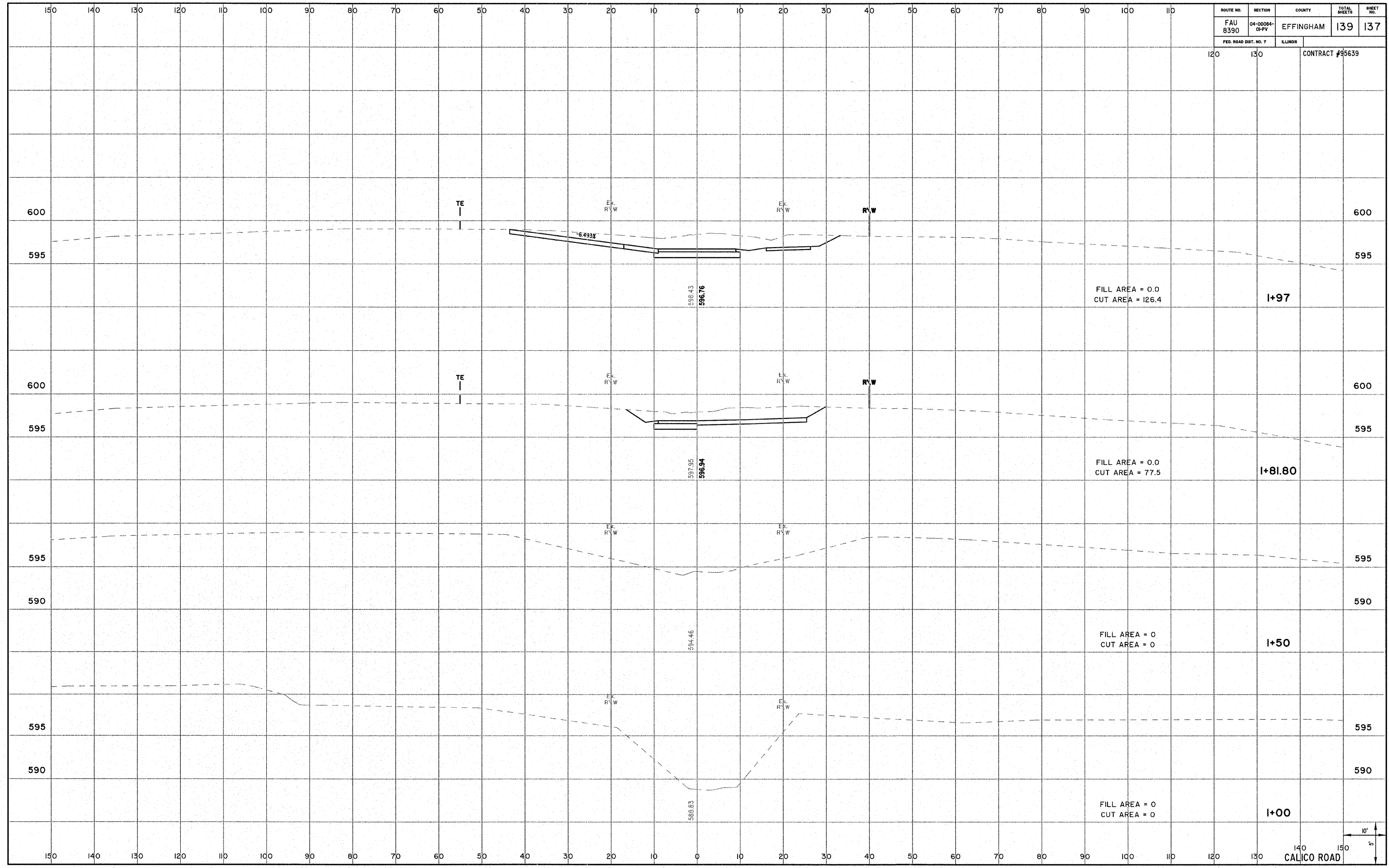


130 140 150  
LSAWC ACCESS DRIVE



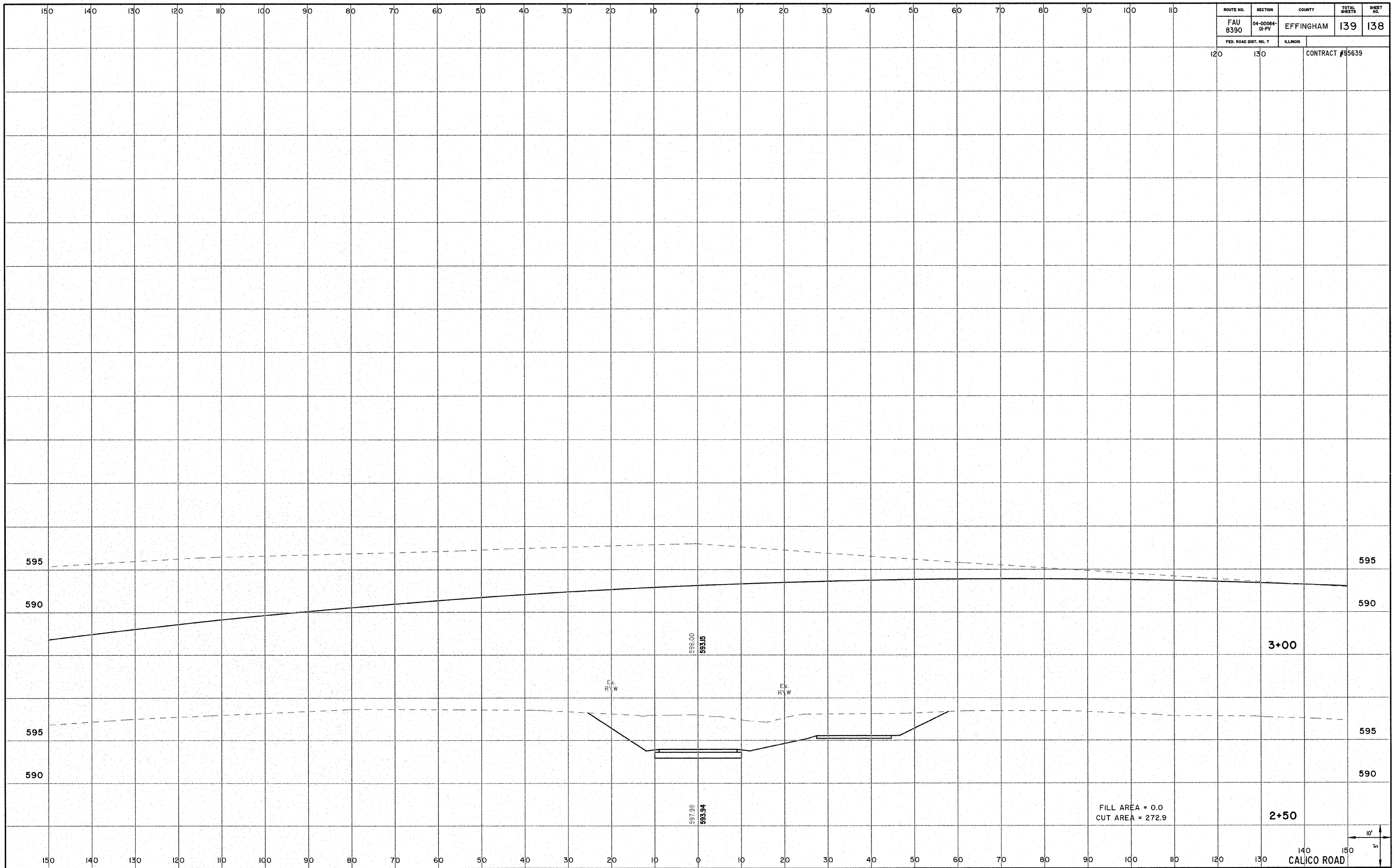
ROUTE NO. FAU 8390	SECTION 04-0084- 01-PV	COUNTY EFFINGHAM	TOTAL SHEETS 139	SHEET NO. 137
FED. ROAD DIST. NO. 7		ILLINOIS	CONTRACT #95639	

120 130



150 140 130 120 110 100 90 80 70 60 50 40 30 20 10 0 10 20 30 40 50 60 70 80 90 100 110 120 130 140 150 CALICO ROAD

ROUTE NO. FAU 8390	SECTION 04-0084- 01-PV	COUNTY EFFINGHAM	TOTAL SHEETS 139	SHEET NO. 138
FED. ROAD DIST. NO. 7	ILLINOIS	CONTRACT #95639		



FILL AREA = 0.0  
CUT AREA = 272.9

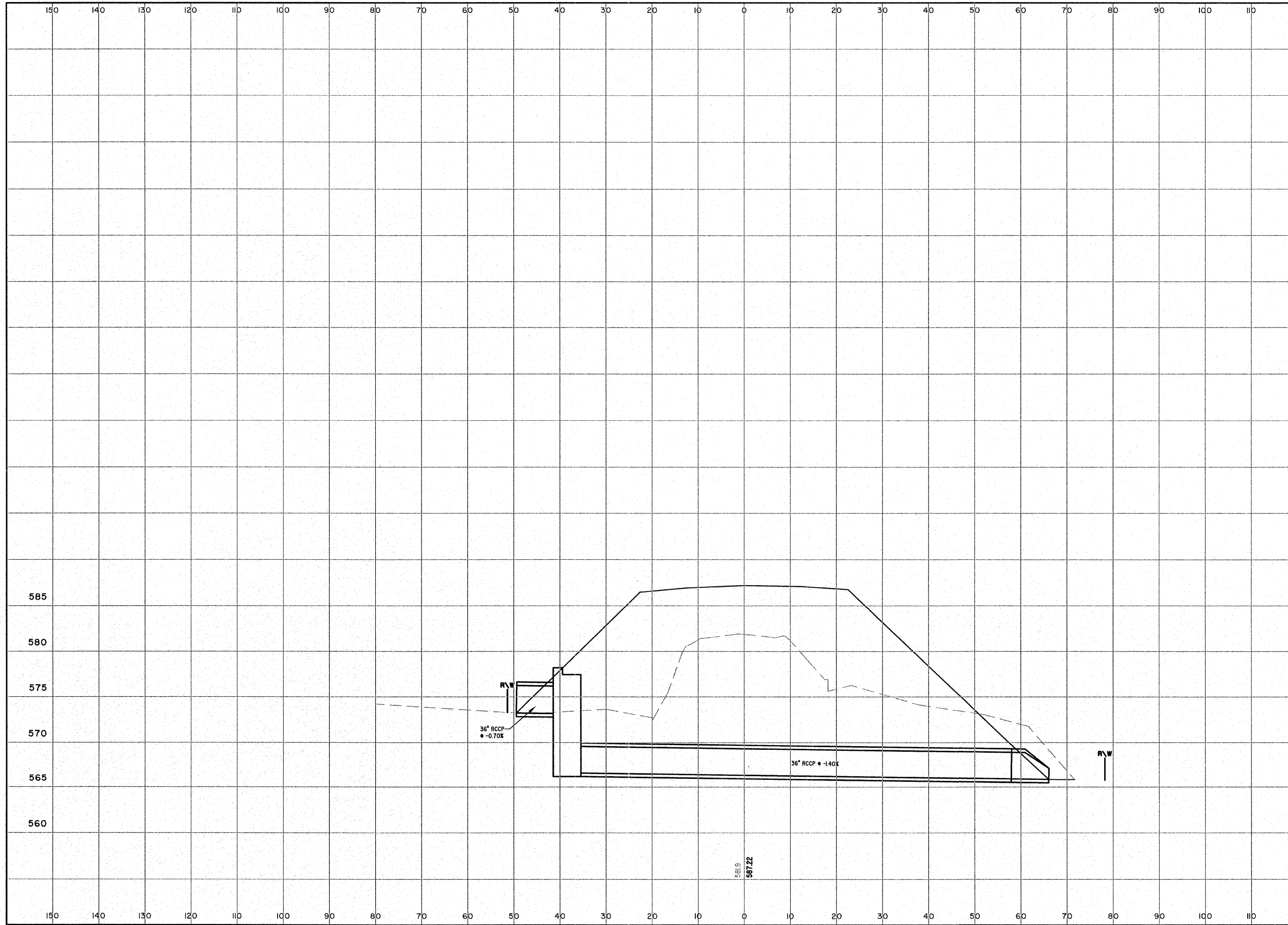
3+00

2+50

140  
CALICO ROAD



ROUTE NO.	SECTION	COUNTY	TOTAL SHEETS	SHEET NO.
FAU 8390	04-00084-01-PV	EFFINGHAM	139	139
FED. ROAD DIST. NO. 7		ILLINOIS	CONTRACT #95639	



12°52'06" SKEW Rt.  
37+65.63

5819  
58722



150 140 130 120 110 100 90 80 70 60 50 40 30 20 10 0 10 20 30 40 50 60 70 80 90 100 110 120 130 140 150  
CULVERTS