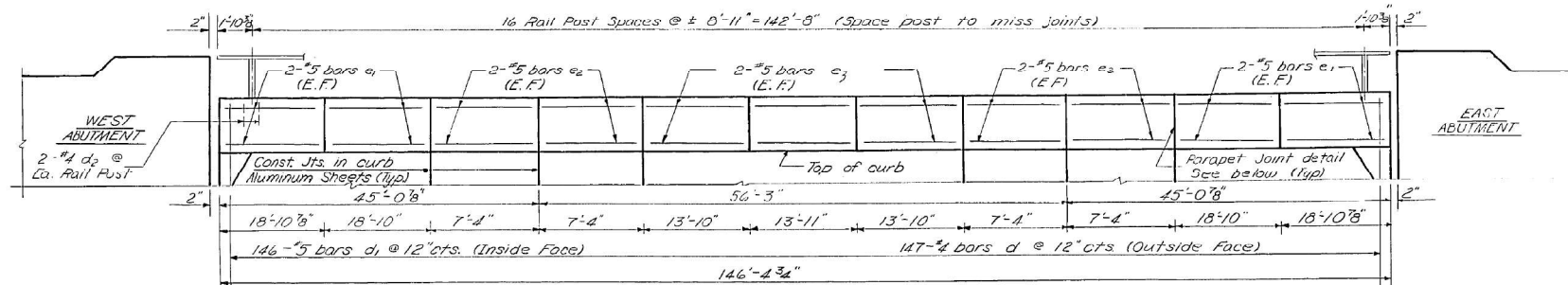
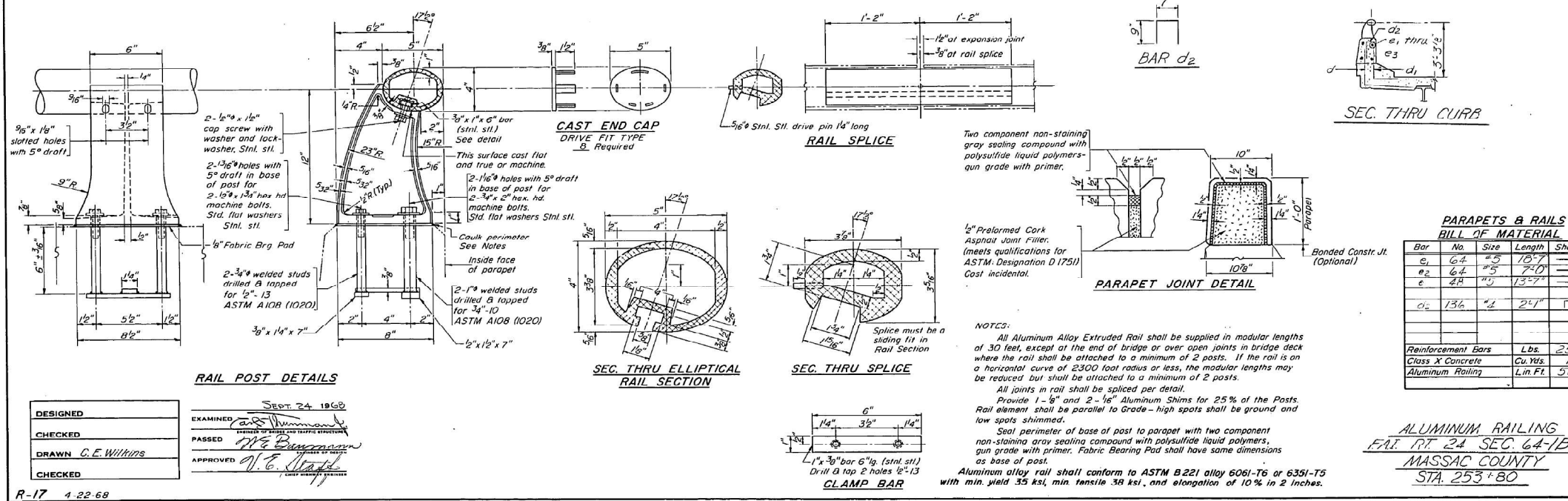


STATE OF ILLINOIS
DEPARTMENT OF PUBLIC WORKS & BUILDINGS
DIVISION OF HIGHWAYS

PROJECT NO.	SECTION	COUNTY	SHEET NO.	SHEET	SHEET NO.
24-64-1B-1	MASSAC	29	19	13	13 SHEETS
SEE SHEET NO. 1 FOR DIMENSIONS AND SEE SHEET NO. 2 FOR DETAILS					



ELEVATION
d & d1 bars bilted on Sheet 2



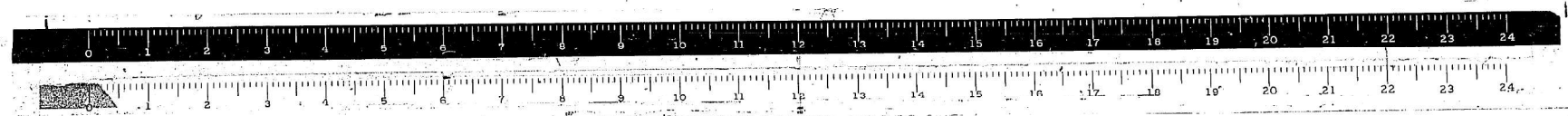
**PARAPETS & RAILS
BILL OF MATERIAL**

Bar	No.	Size	Length	Shape
e1	64	#5	10'-7"	—
e2	64	#5	7'-0"	—
e3	48	#5	13'-7"	—
d1	136	#4	2'-1"	□
Reinforcement Bars				Lbs. 2580
Class X Concrete				Cu. Yds. 197
Aluminum Railing				L in FT. 586

NOTES:
All Aluminum Alloy Extruded Rail shall be supplied in modular lengths of 30 feet, except at the end of bridge or over open joints in bridge deck where the rail shall be attached to a minimum of 2 posts. If the rail is on a horizontal curve of 2300 foot radius or less, the modular lengths may be reduced but shall be attached to a minimum of 2 posts.
All joints in rail shall be spliced per detail.
Provide 1 - 1/8" and 2 - 1/16" Aluminum Shims for 25% of the Posts. Rail element shall be parallel to Grade - high spots shall be ground and low spots shimmed.
Seal perimeter of base of post to parapet with two component non-staining gray sealing compound with polysulfide liquid polymers, gun grade with primer. Fabric Bearing Pad shall have same dimensions as base of post.
Aluminum alloy rail shall conform to ASTM B221 alloy 6061-T6 or 6351-T5 with min. yield 35 ksi, min tensile 38 ksi, and elongation of 10% in 2 inches.

ALUMINUM RAILING
F.A.I. RT. 24 SEC. 64-1B-1
MASSAC COUNTY
STA. 253+80

DESIGNED: SMA
CHECKED: SKM
DRAWN: G.E. Withers
CHECKED: [Signature]
DESIGNED: SMA
CHECKED: SKM
DRAWN: G.E. Withers
CHECKED: [Signature]



MODEL_PLOT
FILE_NAME: Y:\PLOT\1359-03_78685\CADD\Highway\CADD_Sheets\0978685-1b-19.dwg



USER NAME = nhc
ESCA PROJECT NO. 1359-03
PLOT SCALE = 0.1667' / 1 in.
PLOT DATE = 3/22/2022

DESIGNED - SMA
DRAWN - SMA
CHECKED - SKM
DATE - 03/21

STATE OF ILLINOIS
DEPARTMENT OF TRANSPORTATION

EXISTING BRIDGE PLANS
FOR INFORMATION ONLY
SCALE: NA SHEET NO. 3 OF 8 SHEETS STA. TO STA.

F.A.I. RTE.	SECTION	COUNTY	TOTAL SHEETS	SHEET NO.
24	(64-1)B-2	MASSAC	140	101
CONTRACT NO. 78685				
ILLINOIS FED. AID PROJECT				

STATE OF ILLINOIS
DEPARTMENT OF PUBLIC WORKS & BUILDINGS
DIVISION OF HIGHWAYS

PROJECT NO.	SECTION	COUNTY	SHEET	SHEET NO.
24	64-1B-1	MASSAC	29	20
SHEET NO. 4 1/3 SHEETS				

ELEVATION TOP OF WF
NORTH STRUCTURE

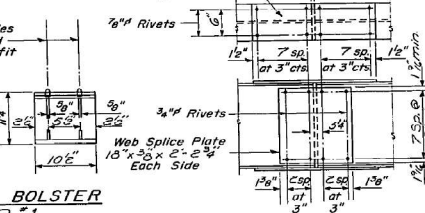
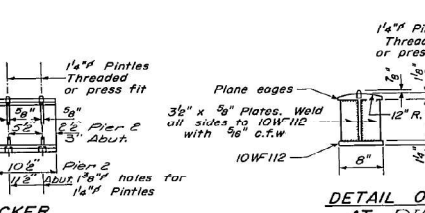
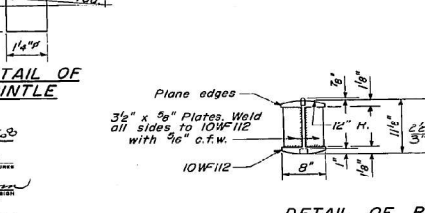
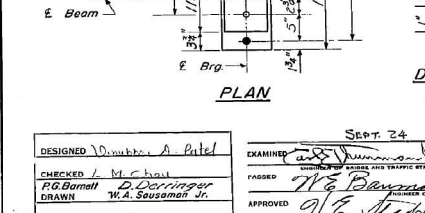
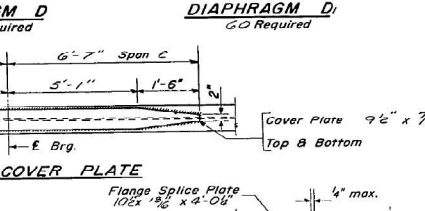
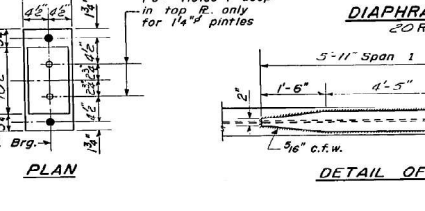
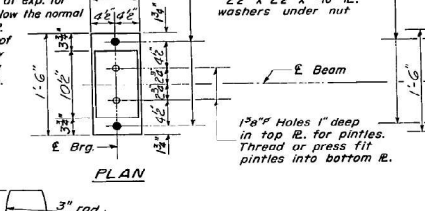
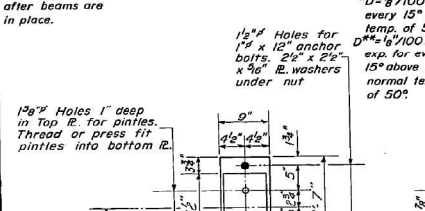
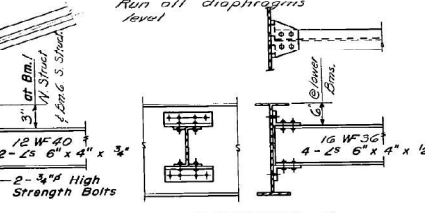
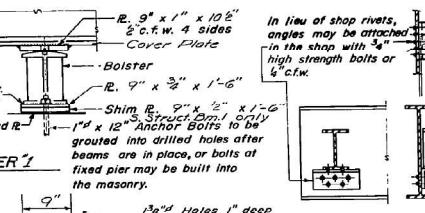
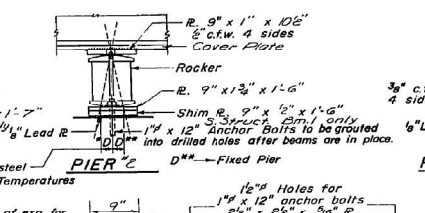
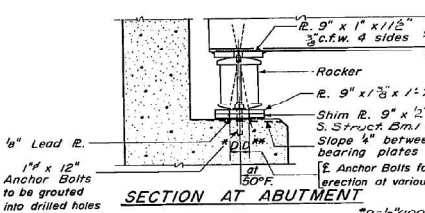
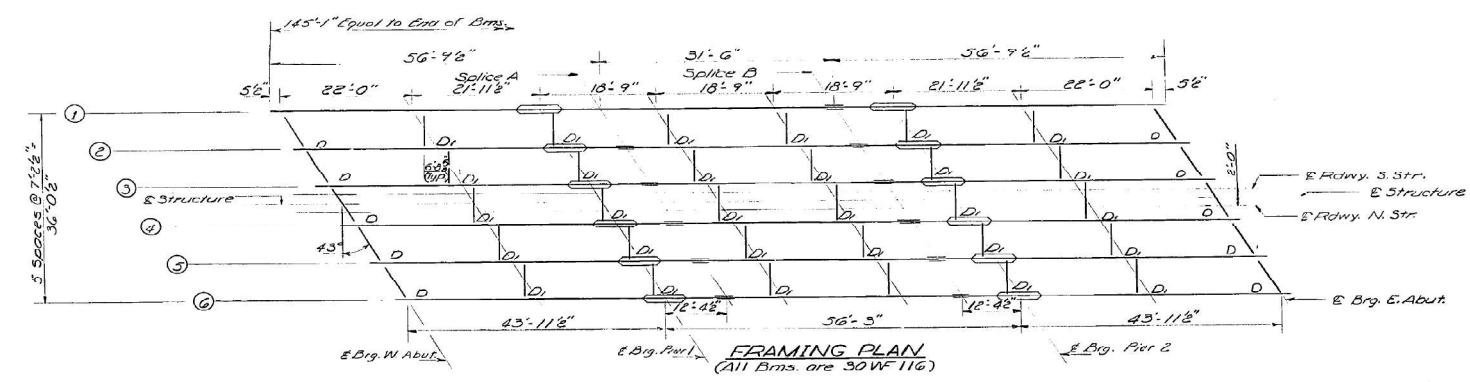
Beam No.	E. Brg. W. Abut.	Pier #1	Splice A	Splice B	Pier #2	E. Brg. E. Abut.
1	348.12	348.18	348.70	348.74	348.26	348.32
2	348.22	348.34	348.36	348.40	348.42	348.43
3	348.41	348.47	348.49	348.53	348.55	348.61
4	348.46	348.51	348.56	348.60	348.62	348.68
5	348.58	348.44	348.46	348.50	348.52	348.58
6	348.25	348.31	348.33	348.37	348.39	348.45

SOUTH STRUCTURE

Beam No.	E. Brg. W. Abut.	Pier #1	Splice A	Splice B	Pier #2	E. Brg. E. Abut.
1	348.35	348.11	348.43	348.47	348.49	348.53
2	348.49	348.55	348.57	348.61	348.63	348.69
3	348.61	348.67	348.69	348.73	348.75	348.81
4	348.52	348.62	348.64	348.68	348.70	348.76
5	348.45	348.31	348.53	348.57	348.59	348.65
6	348.31	348.37	348.39	348.43	348.45	348.51

TABLE OF MOMENTS & REACTION
(INTERIOR BMS ONLY)

	Moment (Kip-Ft unit)	Reaction (Kip)
0+L1 @ Pier	0.542	8.48
0+L2 @ Abut. @ Pier	10.6	66.1
0+L3 @ Pier	274.5	241.0
0+L4 @ Pier	204.0	54.9
0+L5 @ Pier	44.0	44.0
0+L6 @ Pier	74.5	69.8
0+L7 @ Pier	70.0	54.9
0+L8 @ Pier	53.5	110.1
Total	500.5	627.8



Note: Weight of the structural steel on Sht. # 2

STRUCTURAL STEEL
F.A.I. R.T. & SEC. 64-10-1
MASSAC COUNTY
STA. 253+80

DESIGNED: D. M. Patel
CHECKED: J. M. Chisholm
R.G. Barnall
DRAWN: D. Doringor
W.A. Sevaman Jr.
CHECKED: J. M. Chisholm
DATE: 7-2-62
REV. 11-9-62
REV. 8-16-63
REV. 12-10-63



MODEL: PLOT
FILE: NAME: Y:\PLOT\1359-03_78685\CADD\Highway\CADD_Sheets\10978685-116-104.dwg



USER NAME = nhc
ESCA PROJECT NO. 1359.03
PLOT SCALE = 0.1667' / in.
PLOT DATE = 3/22/2022

DESIGNED - SMA
DRAWN - SMA
CHECKED - SKM
DATE - 03/21

REVISED -
REVISED -
REVISED -
REVISED -

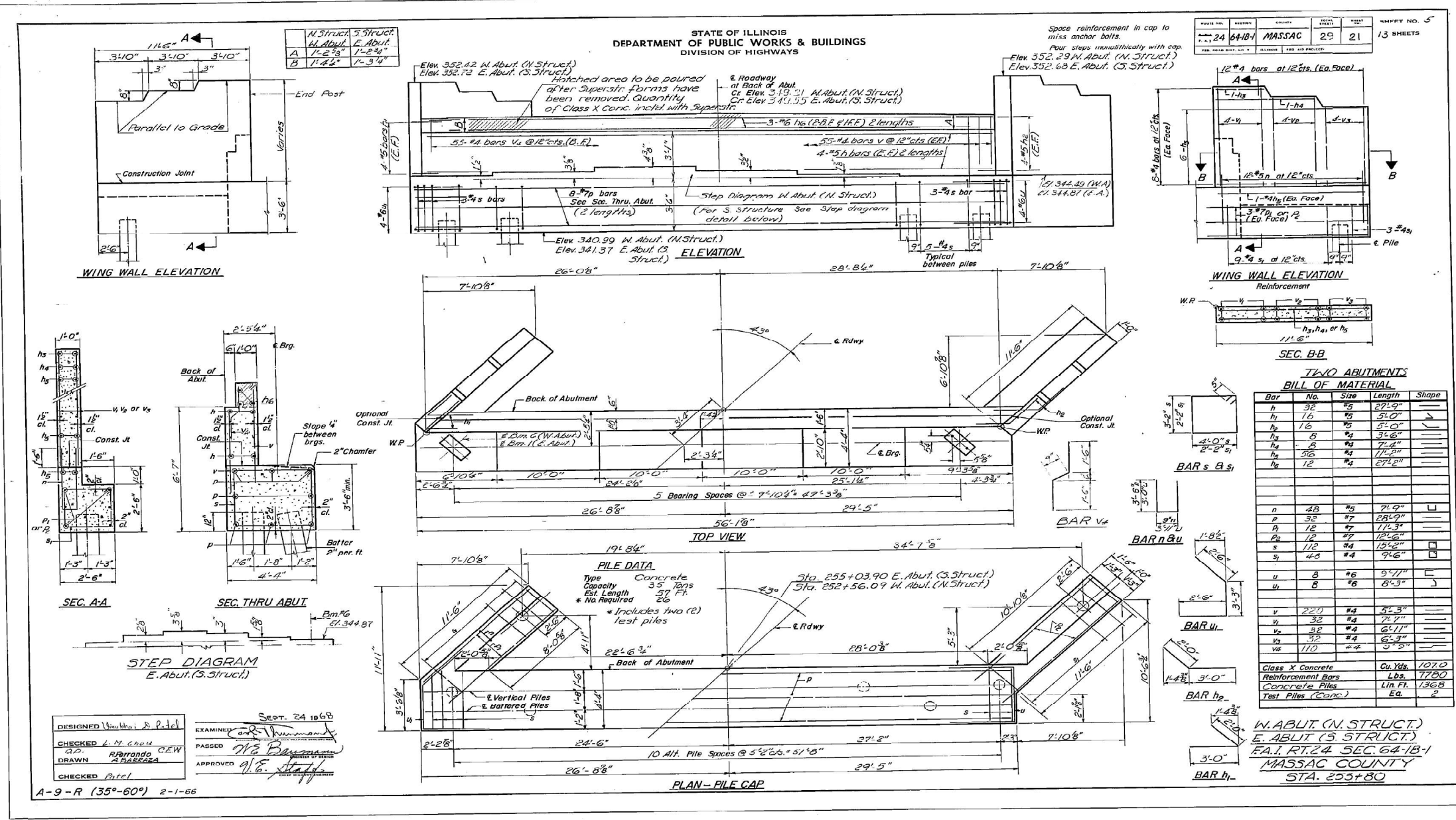
STATE OF ILLINOIS
DEPARTMENT OF TRANSPORTATION

EXISTING BRIDGE PLANS
FOR INFORMATION ONLY

SCALE: NA SHEET NO. 4 OF 8 SHEETS STA. TO STA.

F.A.I. RTE.	SECTION	COUNTY	TOTAL SHEETS	SHEET NO.
24	(64-1)B-2	MASSAC	140	102
CONTRACT NO. 78685				
ILLINOIS FED. AID PROJECT				

MODEL: PLOT
FILE: NAME: X:\PLOT\1359-03_78685\CADD\Highway\CADD_Sheets\0978685-1b.ctb.com:105.dgn



USER NAME = nhc
ESCA PROJECT NO. 1359.03
PLOT SCALE = 0.1667' / 1 in.
PLOT DATE = 3/22/2022

DESIGNED - SMA
DRAWN - SMA
CHECKED - SKM
DATE - 03/21

REVISED -
REVISED -
REVISED -
REVISED -

**STATE OF ILLINOIS
DEPARTMENT OF TRANSPORTATION**

**EXISTING BRIDGE PLANS
FOR INFORMATION ONLY**

SCALE: NA SHEET NO. 5 OF 8 SHEETS STA. TO STA.

F.A.I. RTE.	SECTION	COUNTY	TOTAL SHEETS	SHEET NO.
24	(64-1)B-2	MASSAC	140	103
CONTRACT NO. 78685				
ILLINOIS FED. AID PROJECT				

ROUTE NO.	SECTION	COUNTY	TOTAL SHEETS	SHEET NO.	SHEET NO.
24	64-1B-1	MASSAC	29	23	1/3 SHEETS

PILE DATA
 Type - Untreated
 Capacity - 20 tons
 Est. Length - 47ft. (S. Struct.) & 44ft. (N. Struct.)
 No. Reqd. - 104 (including 2 test piles) 1@ Pier 1 - S. Struct.
 17@ Pier 2 - N. Struct.

Pier #	N. STRUCT	S. STRUCT
1	253+03.38	254+00.36
	Cr. Elev. 349.27	349.41
2	253+59.63	254+26.61
	Cr. Elev. 349.35	349.29

ELEVATIONS AND

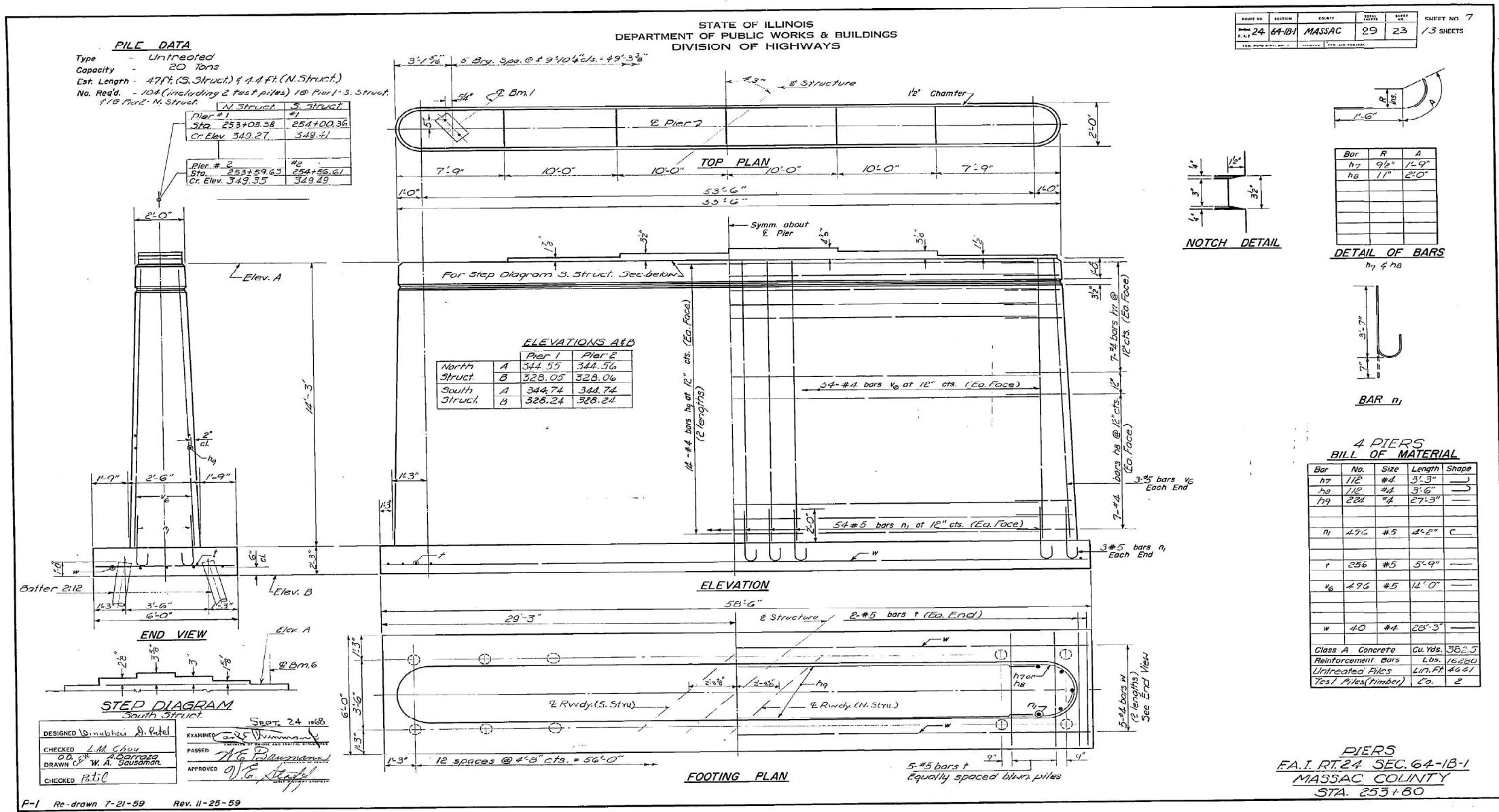
	Pier 1	Pier 2
North Struct. A	344.55	344.56
South Struct. B	328.05	328.06
South Struct. A	344.74	344.74
South Struct. B	328.24	328.24

4 PIERS BILL OF MATERIAL

Bar	No.	Size	Length	Shape
h7	112	#4	31.3"	U
h8	112	#4	31.6"	U
h9	224	#4	27.3"	U
n	496	#5	42.2"	C
r	256	#5	5.9"	—
yo	496	#5	14.0"	—
w	40	#4	28.3"	—

Class A Concrete Cu Yds. 38.25
 Reinforcement Bars Lbs. 16250
 Untreated Piles Lin. Ft. 4641
 Test Piles (number) Co. 2

PIERS
 F.A.I. RT. 24 SEC. 64-1B-1
 MASSAC COUNTY
 STA. 253+80



DESIGNED: G. M. M. Patel
 CHECKED: L. M. Chau
 DRAWN: W. A. Soudomphol
 EXAMINED: G. J. Williams
 PASSED: G. J. Williams
 APPROVED: G. J. Williams

P-1 Re-drawn 7-21-59 Rev. 11-25-59



MODEL: PLOT
 FILE NAME: Y:\DOT\1359-03_78685\CADD\Highway\CADD_Sheets\0978685-shr.com\107.dgn



USER NAME = nhc
 ESCA PROJECT NO. 1359.03
 PLOT SCALE = 0.1667' / in.
 PLOT DATE = 3/22/2022

DESIGNED - SMA
 DRAWN - SMA
 CHECKED - SKM
 DATE - 03/21

REVISED -
 REVISED -
 REVISED -
 REVISED -

STATE OF ILLINOIS
 DEPARTMENT OF TRANSPORTATION

EXISTING BRIDGE PLANS
 FOR INFORMATION ONLY

SCALE: NA SHEET NO. 7 OF 8 SHEETS STA. TO STA.


F.A.I. RTE.	SECTION	COUNTY	TOTAL SHEETS	SHEET NO.
24	(64-1)B-2	MASSAC	140	105
CONTRACT NO. 78685				

ILLINOIS FED. AID PROJECT

DATE	
BY	
SURVEYED	
PLOTTED	
TEMPLATE	
AREAS CHECKED	
FINAL SURVEY	
NOTE BOOK	
NO.	

DATE	
BY	
SURVEYED	
PLOTTED	
TEMPLATE	
AREAS CHECKED	
ORIGINAL SURVEY	
NOTE BOOK	
NO.	

MODEL: Definit
 FILE NAME: T:\DOT\1359-03_78685 CAD\Highway\CAD\Sheet\DF78685-1-24.dgn



USER NAME = nhc
 ESCA PROJECT NO. 1359-03
 PLOT SCALE = 20,0000 * / in.
 PLOT DATE = 3/22/2022

DESIGNED - SMA
 DRAWN - SMA
 CHECKED - SKM
 DATE - 04/21

REVISED -
 REVISED -
 REVISED -
 REVISED -

STATE OF ILLINOIS
 DEPARTMENT OF TRANSPORTATION

I-24 CROSS SECTIONS

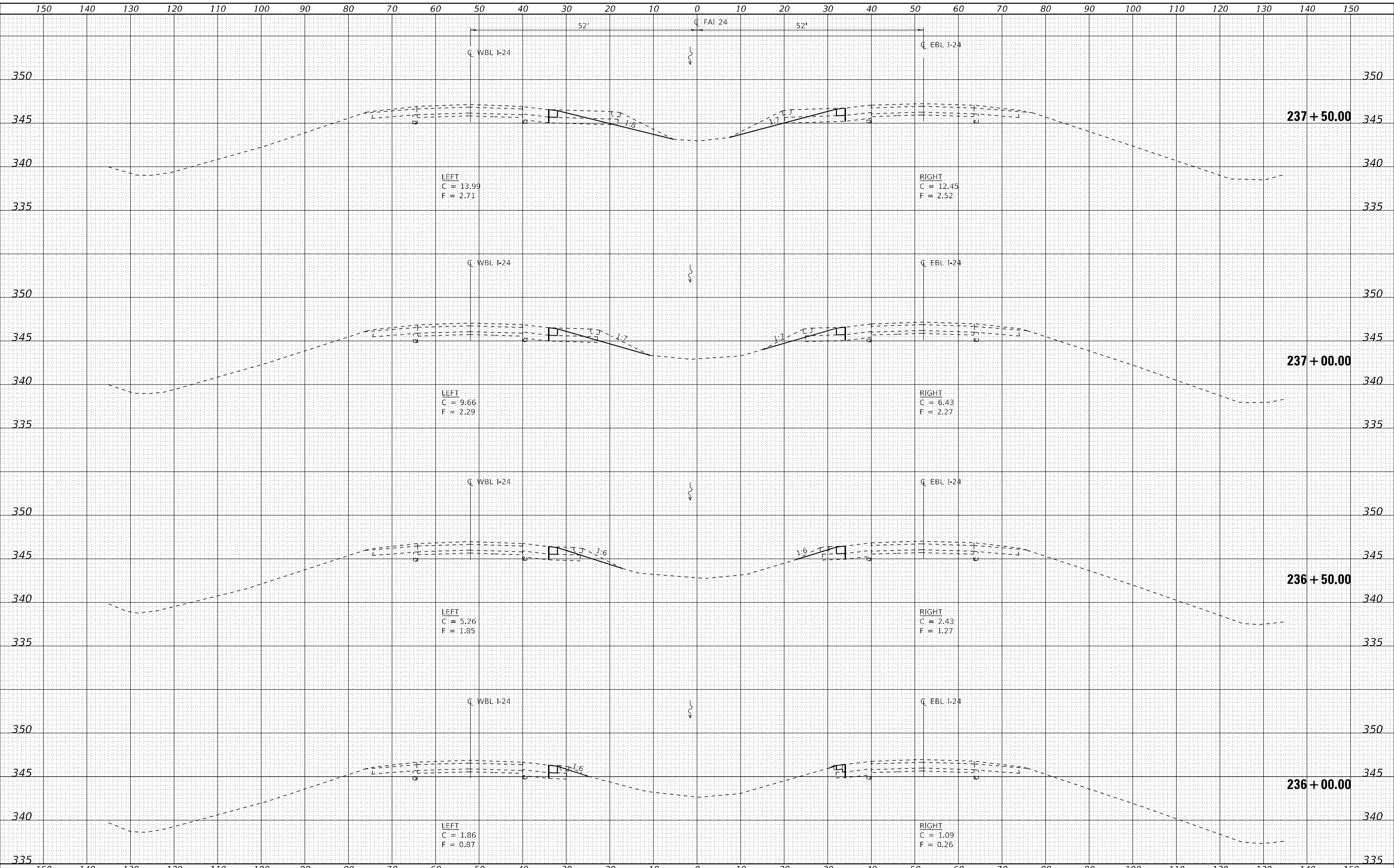
SCALE: AS SHOWN SHEET NO. 1 OF 21 SHEETS STA. 234+00.00 TO STA. 235+50.00

F.A.I. RTE.	SECTION	COUNTY	TOTAL SHEETS	SHEET NO.
24	(64-1)B-2	MASSAC	140	107
CONTRACT NO. 78685				
ILLINOIS FED. AID PROJECT				

DATE	
BY	
FINAL SURVEY	SURVEYED
NOTE BOOK	PLOTTED
NO.	TEMPLATE
	AREAS CHECKED

DATE	
BY	
ORIGINAL SURVEY	SURVEYED
NOTE BOOK	PLOTTED
NO.	TEMPLATE
	AREAS CHECKED

MODEL: D:\mfr\...
 FILE NAME: T:\DOT\1359-03_78685\CADD\Highway\CADD_Sheets\DF78685-24-C&G.dgn



USER NAME = nhc
 ESCA PROJECT NO. 1359-03
 PLOT SCALE = 20,0000 * / in.
 PLOT DATE = 3/22/2022

DESIGNED - SMA
 DRAWN - SMA
 CHECKED - SKM
 DATE - 04/21

REVISED -
 REVISED -
 REVISED -
 REVISED -

**STATE OF ILLINOIS
 DEPARTMENT OF TRANSPORTATION**

I-24 CROSS SECTIONS

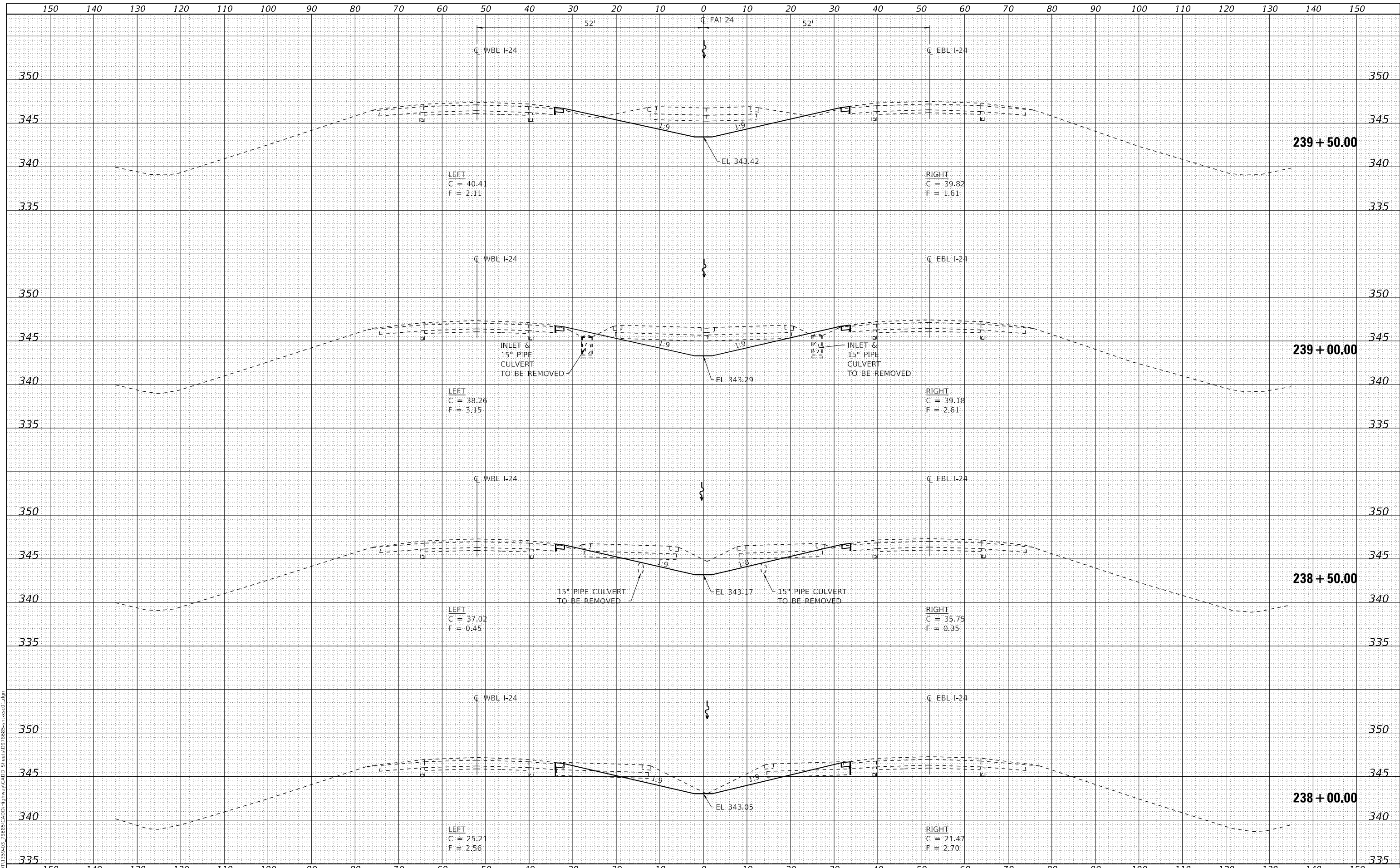
SCALE: AS SHOWN SHEET NO. 2 OF 21 SHEETS STA. 236+00.00 TO STA. 237+50.00

F.A.I. RTE.	SECTION	COUNTY	TOTAL SHEETS	SHEET NO.
24	(64-1)B-2	MASSAC	140	108
CONTRACT NO. 78685			ILLINOIS FED. AID PROJECT	

DATE	
BY	
FINAL SURVEY	SURVEYED
NOTE BOOK	PLOTTED
NO.	TEMPLATE
	AREAS CHECKED
	AREAS CHECKED

DATE	
BY	
ORIGINAL SURVEY	SURVEYED
NOTE BOOK	PLOTTED
NO.	TEMPLATE
	AREAS CHECKED
	AREAS CHECKED

MODEL: D:\mfr\1359-03_28685 CAD\Highway\CAD\Sheet\DF78685-3-2.dwg
 FILE NAME: T:\DOT\1359-03_28685 CAD\Highway\CAD\Sheet\DF78685-3-2.dwg



USER NAME = nhc
 ESCA PROJECT NO. 1359-03
 PLOT SCALE = 20,0000 * / in.
 PLOT DATE = 3/22/2022

DESIGNED - SMA
 DRAWN - SMA
 CHECKED - SKM
 DATE - 04/21

REVISED -
 REVISED -
 REVISED -
 REVISED -

**STATE OF ILLINOIS
 DEPARTMENT OF TRANSPORTATION**

I-24 CROSS SECTIONS

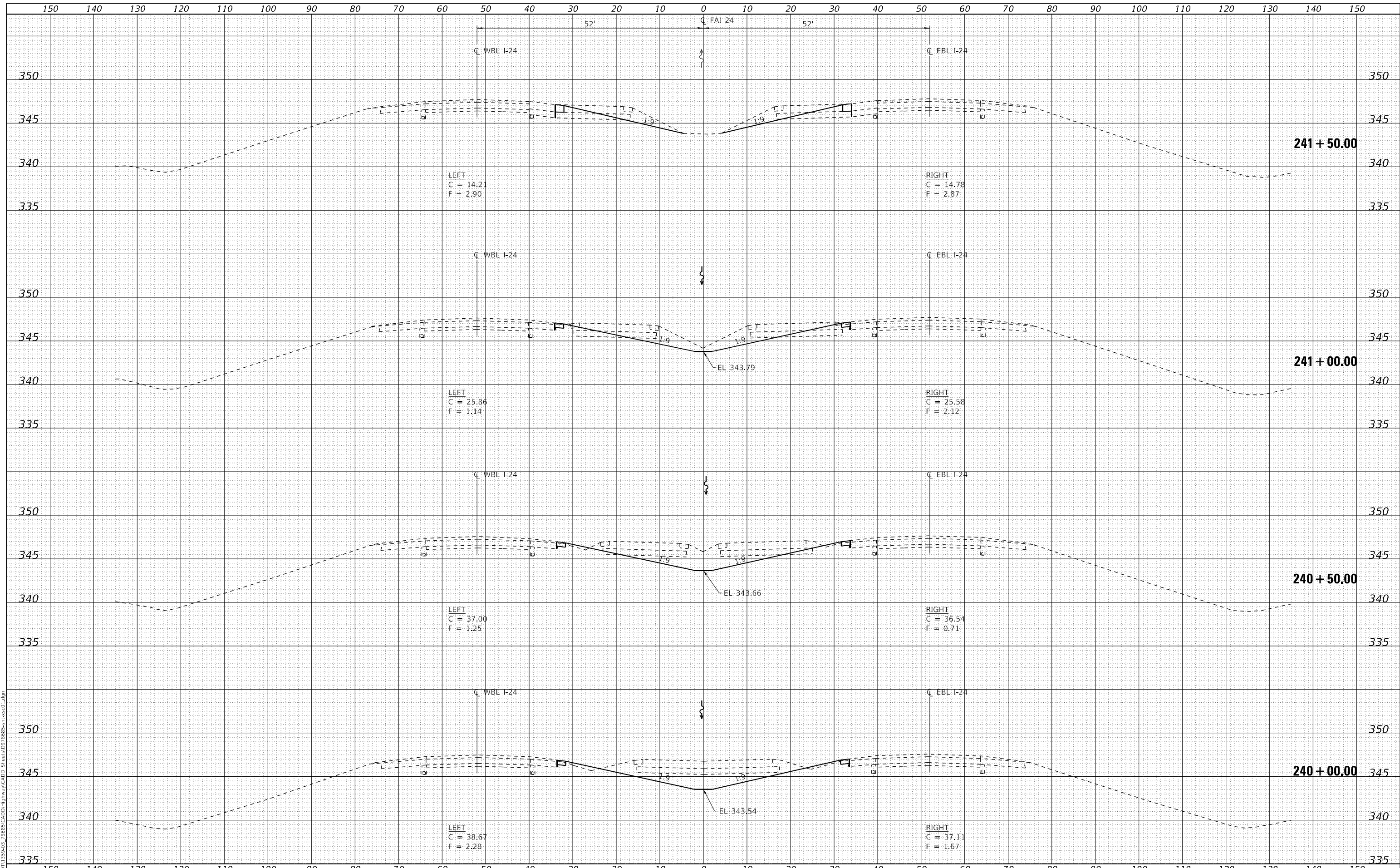
SCALE: AS SHOWN SHEET NO. 3 OF 21 SHEETS STA. 238+00.00 TO STA. 239+50.00

F.A.I. RTE.	SECTION	COUNTY	TOTAL SHEETS	SHEET NO.
24	(64-1)B-2	MASSAC	140	109
CONTRACT NO. 78685				
ILLINOIS FED. AID PROJECT				

DATE	
BY	
FINAL SURVEY	SURVEYED
NOTE BOOK	PLOTTED
NO.	TEMPLATE
	AREAS CHECKED

DATE	
BY	
ORIGINAL SURVEY	SURVEYED
NOTE BOOK	PLOTTED
NO.	TEMPLATE
	AREAS CHECKED

MODEL: D:\mfr\1359-03_78685 CAD\Highway\CAD\Sheet\DF78685-4-2.dwg
 FILE NAME: T:\DOT\1359-03_78685 CAD\Highway\CAD\Sheet\DF78685-4-2.dwg



USER NAME = nhc
 ESCA PROJECT NO. 1359-03
 PLOT SCALE = 20,0000 * / in.
 PLOT DATE = 3/22/2022

DESIGNED - SMA
 DRAWN - SMA
 CHECKED - SKM
 DATE - 04/21

REVISED -
 REVISED -
 REVISED -
 REVISED -

**STATE OF ILLINOIS
 DEPARTMENT OF TRANSPORTATION**

I-24 CROSS SECTIONS

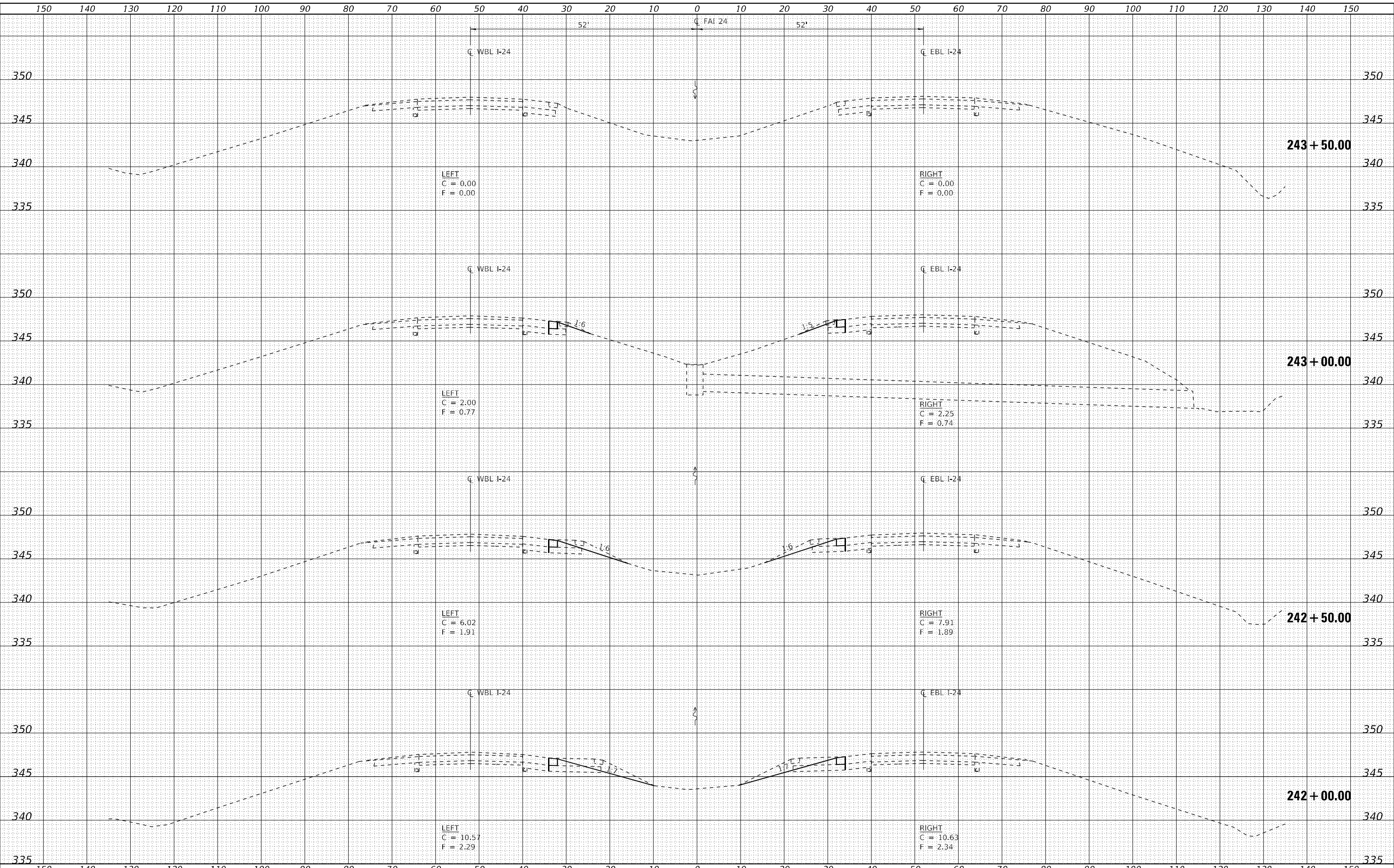
SCALE: AS SHOWN SHEET NO. 4 OF 21 SHEETS STA. 240+00.00 TO STA. 241+50.00

F.A.I. RTE.	SECTION	COUNTY	TOTAL SHEETS	SHEET NO.
24	(64-1)B-2	MASSAC	140	110
CONTRACT NO. 78685				
ILLINOIS FED. AID PROJECT				

DATE	
BY	
FINAL SURVEY	SURVEYED
NOTE BOOK	PLOTTED
NO.	TEMPLATE
	AREAS CHECKED

DATE	
BY	
ORIGINAL SURVEY	SURVEYED
NOTE BOOK	PLOTTED
NO.	TEMPLATE
	AREAS CHECKED

MODEL: Definit
 FILE NAME: T:\DOT\1359-03-78685-CAD\Highway\CAD\Sheet\DF78685-5-24.dgn



USER NAME = nhc
 ESCA PROJECT NO. 1359-03
 PLOT SCALE = 20,0000 * / in.
 PLOT DATE = 3/22/2022

DESIGNED - SMA
 DRAWN - SMA
 CHECKED - SKM
 DATE - 04/21

REVISED -
 REVISED -
 REVISED -
 REVISED -

STATE OF ILLINOIS
 DEPARTMENT OF TRANSPORTATION

I-24 CROSS SECTIONS


SCALE: AS SHOWN SHEET NO. 5 OF 21 SHEETS STA. 242+00.00 TO STA. 243+50.00

F.A.I. RTE.	SECTION	COUNTY	TOTAL SHEETS	SHEET NO.
24	(64-1)B-2	MASSAC	140	111
CONTRACT NO. 78685				
ILLINOIS FED. AID PROJECT				

DATE	
BY	
FINAL SURVEY	SURVEYED
NOTE BOOK	PLOTTED
NO.	TEMPLATE
	AREAS CHECKED

DATE	
BY	
ORIGINAL SURVEY	SURVEYED
NOTE BOOK	PLOTTED
NO.	TEMPLATE
	AREAS CHECKED

MODEL: D:\mfr\1359-03_28685 CAD\Highway\CAD\Sheet\DF78685-6-2.dgn
 FILE NAME: T:\DOT\1359-03_28685 CAD\Highway\CAD\Sheet\DF78685-6-2.dgn



USER NAME = nhc
 ESCA PROJECT NO. 1359-03
 PLOT SCALE = 20,0000 * / in.
 PLOT DATE = 3/22/2022

DESIGNED - SMA
 DRAWN - SMA
 CHECKED - SKM
 DATE - 04/21

REVISED -
 REVISED -
 REVISED -
 REVISED -

**STATE OF ILLINOIS
 DEPARTMENT OF TRANSPORTATION**

I-24 CROSS SECTIONS

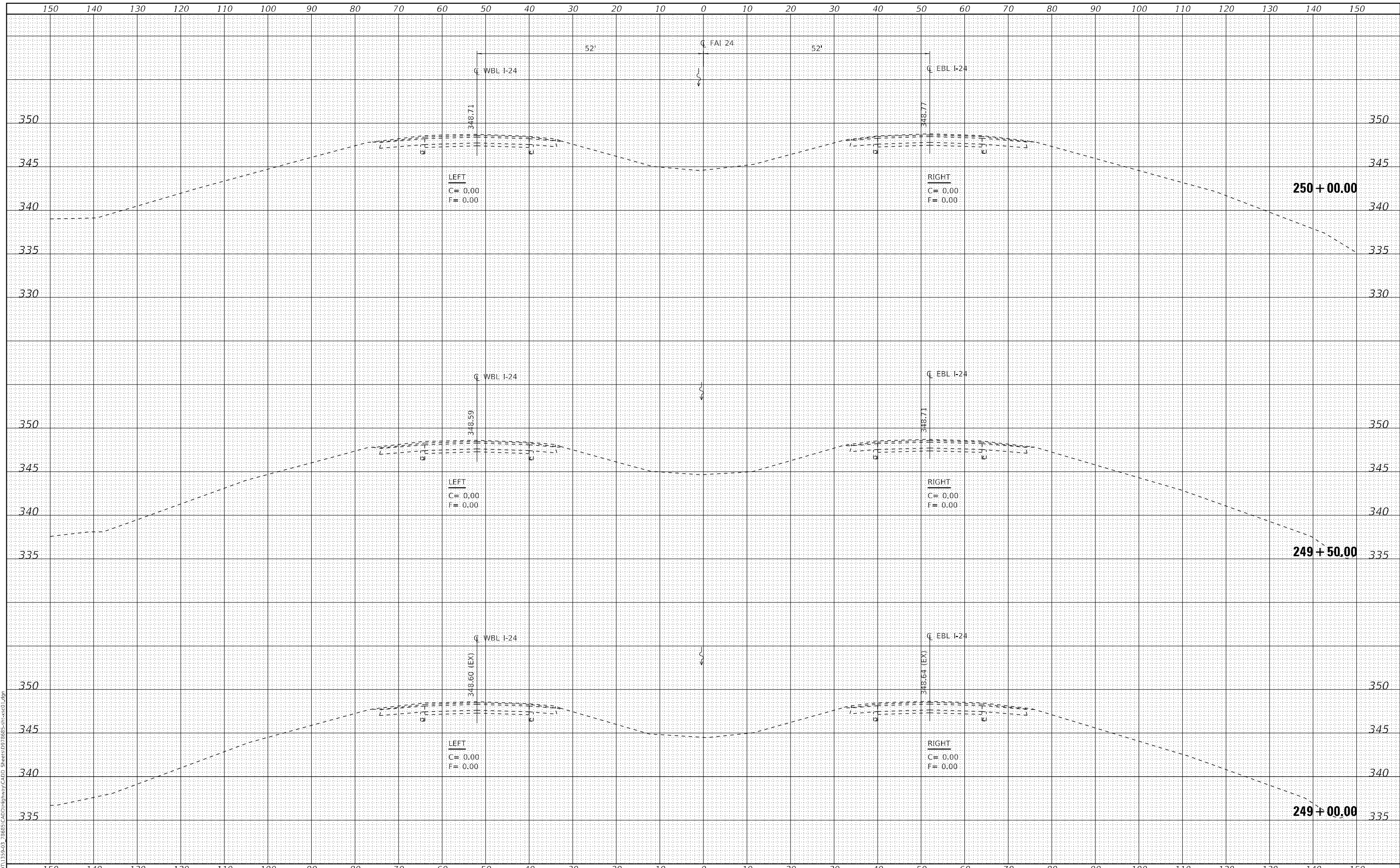
SCALE: AS SHOWN SHEET NO. 6 OF 21 SHEETS STA. 244+00.00 TO STA. 245+50.00

F.A.I. RTE.	SECTION	COUNTY	TOTAL SHEETS	SHEET NO.
24	(64-1)B-2	MASSAC	140	112
CONTRACT NO. 78685				
ILLINOIS FED. AID PROJECT				

DATE	
BY	
SURVEYED	
PLOTTED	
TEMPLATE	
AREAS CHECKED	
FINAL SURVEY	
NOTE BOOK	
NO.	

DATE	
BY	
SURVEYED	
PLOTTED	
TEMPLATE	
AREAS CHECKED	
ORIGINAL SURVEY	
NOTE BOOK	
NO.	

MODEL: Definit
 FILE NAME: I:\DOT\1359-03-28685-CAD\Highway\CAD\Sheet\DF78685-249-00.dgn



USER NAME = nhc	DESIGNED - SKM	REVISED -
ESCA PROJECT NO. 1359-03	DRAWN - SKM	REVISED -
PLOT SCALE = 20,0000 * / in.	CHECKED - ELH	REVISED -
PLOT DATE = 3/22/2022	DATE - 04/21	REVISED -

**STATE OF ILLINOIS
 DEPARTMENT OF TRANSPORTATION**

I-24 CROSS SECTIONS

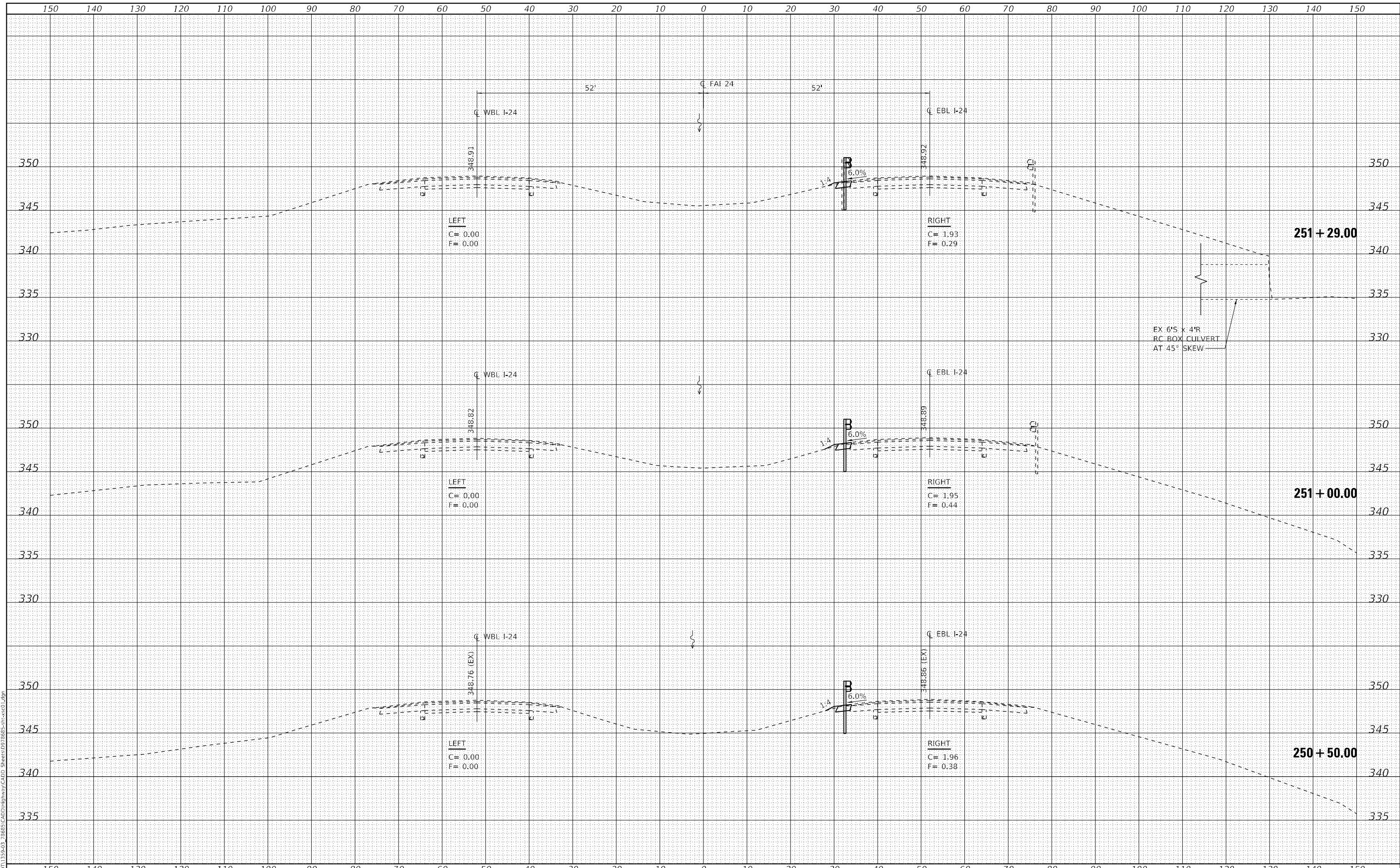
SCALE: AS SHOWN SHEET NO. 7 OF 21 SHEETS STA. 249+00.00 TO STA. 250+00.00

F.A.I. RTE.	SECTION	COUNTY	TOTAL SHEETS	SHEET NO.
24	(64-1)B-2	MASSAC	140	113
CONTRACT NO. 78685				
ILLINOIS FED. AID PROJECT				

DATE	
BY	
FINAL SURVEY	SURVEYED
NOTE BOOK	PLOTTED
NO.	TEMPLATE
	AREAS CHECKED

DATE	
BY	
ORIGINAL SURVEY	SURVEYED
NOTE BOOK	PLOTTED
NO.	TEMPLATE
	AREAS CHECKED

MODEL: D:\mfr\...
 FILE NAME: I:\DOT\1359-03-28685-CADD\Highway\CADD_Sheets\DF78685-24-24.dgn



USER NAME	= nhc	DESIGNED	- SKM	REVISED	-
ESCA PROJECT NO.	1359-03	DRAWN	- SKM	REVISED	-
PLOT SCALE	= 20,0000 * / in.	CHECKED	- ELH	REVISED	-
PLOT DATE	= 3/22/2022	DATE	- 04/21	REVISED	-

**STATE OF ILLINOIS
 DEPARTMENT OF TRANSPORTATION**

I-24 CROSS SECTIONS

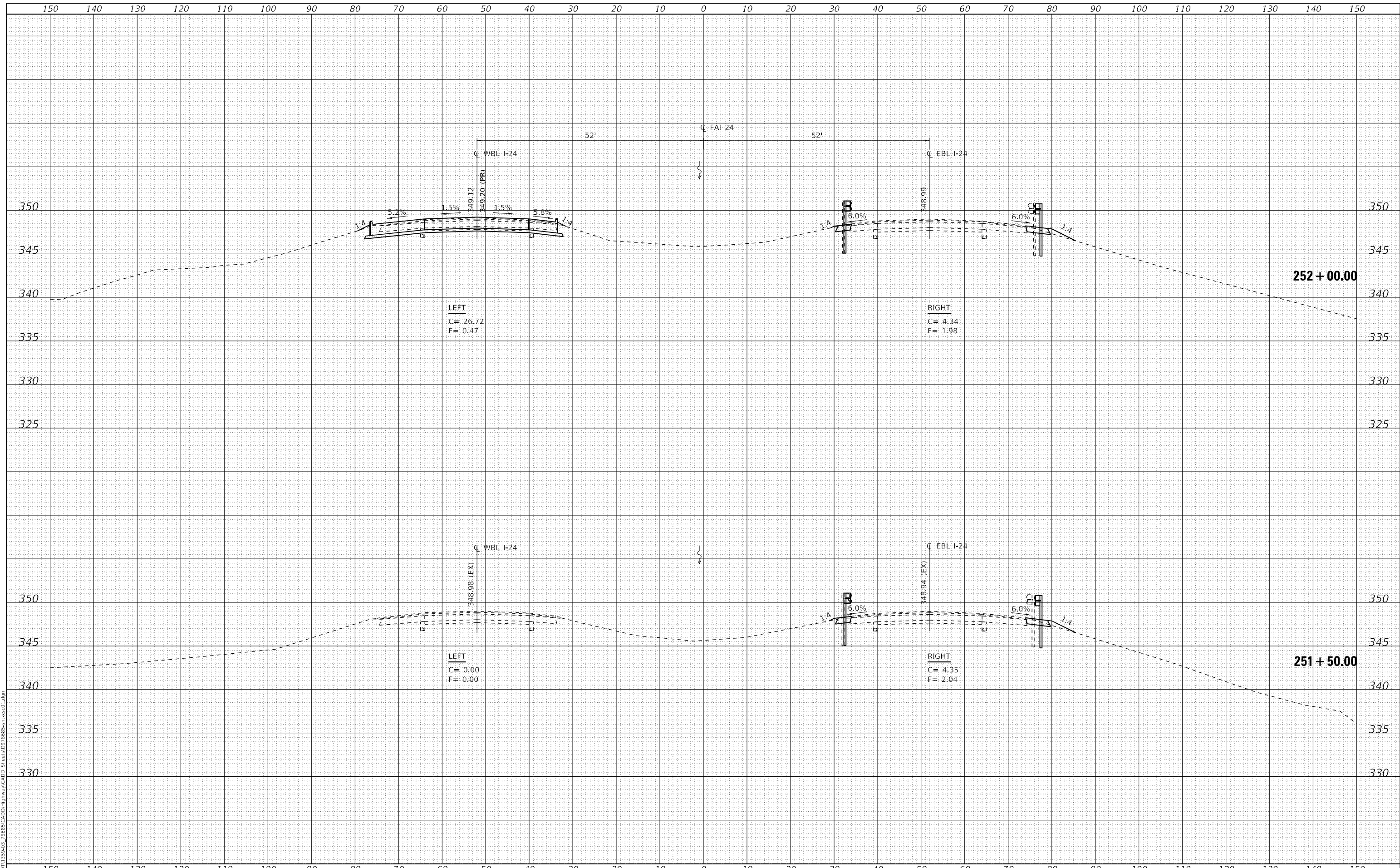
SCALE: AS SHOWN SHEET NO. 8 OF 21 SHEETS STA. 250+50.00 TO STA. 251+29.00

F.A.I. RTE.	SECTION	COUNTY	TOTAL SHEETS	SHEET NO.
24	(64-1)B-2	MASSAC	140	114
CONTRACT NO. 78685				
ILLINOIS FED. AID PROJECT				

DATE	
BY	
FINAL SURVEY	SURVEYED
NOTE BOOK	PLOTTED
NO.	TEMPLATE
	AREAS CHECKED
	AREAS CHECKED

DATE	
BY	
ORIGINAL SURVEY	SURVEYED
NOTE BOOK	PLOTTED
NO.	TEMPLATE
	AREAS CHECKED
	AREAS CHECKED

MODEL: Definit
 FILE NAME: I:\DOT\1359-03-28685\CAD\Highway\CAD\Sheet\DF78685-24.dgn



USER NAME = nhc	DESIGNED - SKM	REVISED -
ESCA PROJECT NO. 1359-03	DRAWN - SKM	REVISED -
PLOT SCALE = 20,0000 * / in.	CHECKED - ELH	REVISED -
PLOT DATE = 3/22/2022	DATE - 04/21	REVISED -

**STATE OF ILLINOIS
 DEPARTMENT OF TRANSPORTATION**

I-24 CROSS SECTIONS

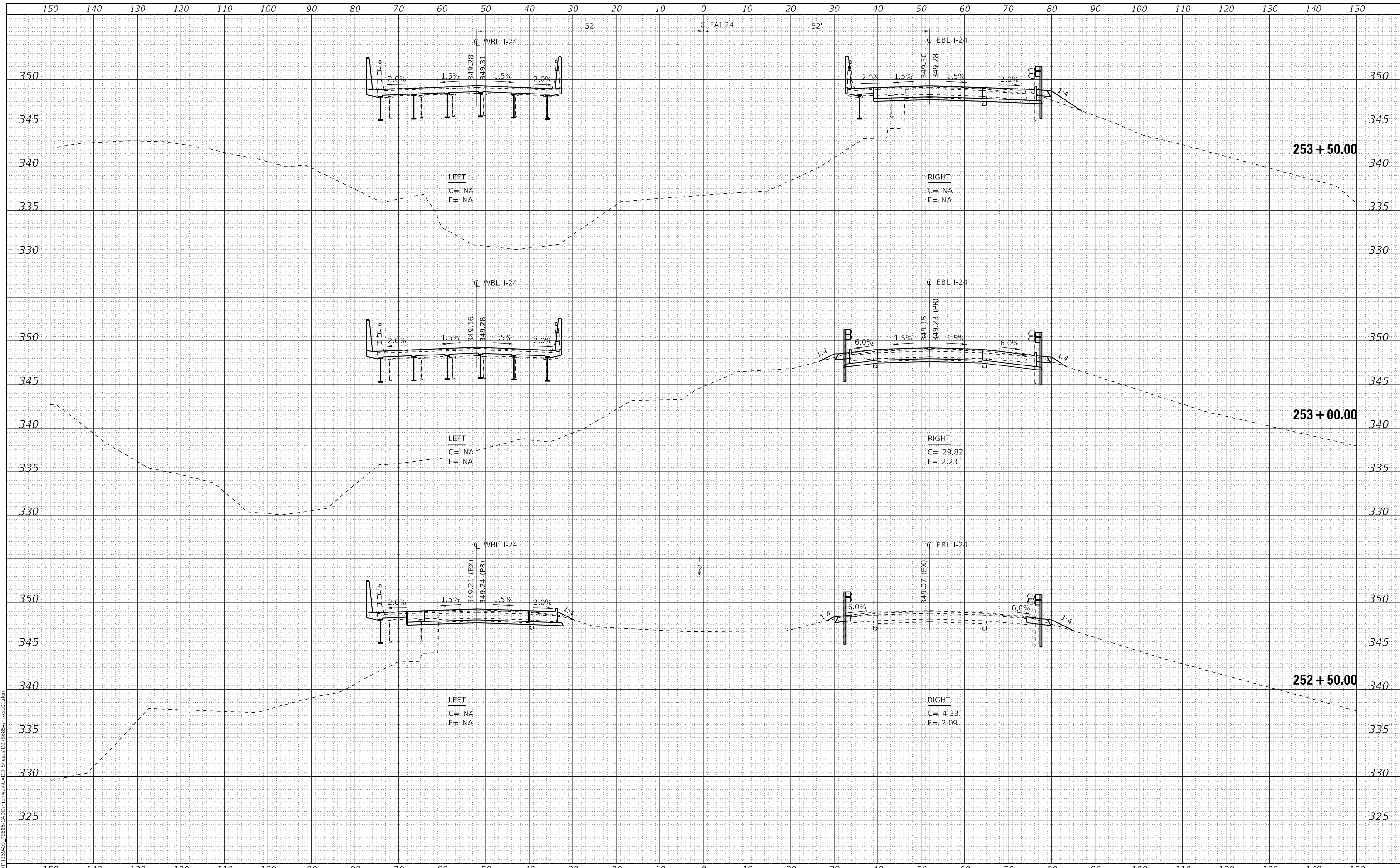
SCALE: AS SHOWN SHEET NO. 9 OF 21 SHEETS STA. 251+50.00 TO STA. 252+00.00

F.A.I. RTE.	SECTION	COUNTY	TOTAL SHEETS	SHEET NO.
24	(64-1)B-2	MASSAC	140	115
CONTRACT NO. 78685				
ILLINOIS FED. AID PROJECT				

DATE	
BY	
FINAL SURVEY	SURVEYED
NOTE BOOK	PLOTTED
NO.	TEMPLATE
	AREAS CHECKED

DATE	
BY	
ORIGINAL SURVEY	SURVEYED
NOTE BOOK	PLOTTED
NO.	TEMPLATE
	AREAS CHECKED

MODEL: Definit
 FILE NAME: I10DOT1359-03-28685-CADD\Highway\CADD_Sheets\DF78685-10-C&G.dgn



USER NAME	= nhc
ESCA PROJECT NO.	1359-03
PLOT SCALE	= 20,0000 * / in.
PLOT DATE	= 3/22/2022

DESIGNED	- SKM	REVISED	-
DRAWN	- SKM	REVISED	-
CHECKED	- ELH	REVISED	-
DATE	- 04/21	REVISED	-

**STATE OF ILLINOIS
DEPARTMENT OF TRANSPORTATION**

I-24 CROSS SECTIONS

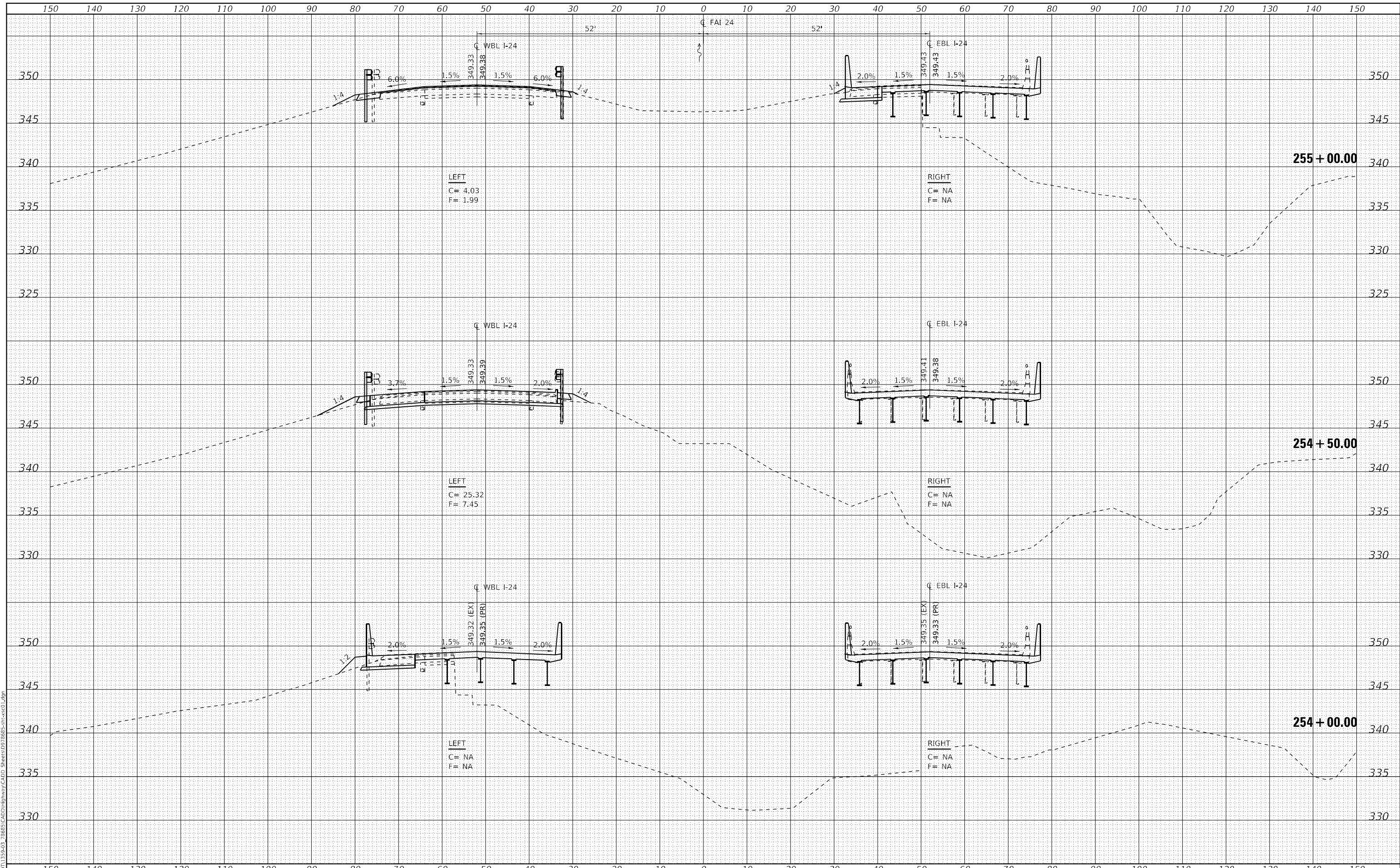
SCALE: AS SHOWN SHEET NO. 10 OF 21 SHEETS STA. 252+50.00 TO STA. 253+50.00

F.A.I. RTE.	SECTION	COUNTY	TOTAL SHEETS	SHEET NO.
24	(64-1)B-2	MASSAC	140	116
				CONTRACT NO. 78685
ILLINOIS FED. AID PROJECT				

DATE	
BY	
FINAL SURVEY	SURVEYED
NOTE BOOK	PLOTTED
NO.	TEMPLATE
	AREAS CHECKED

DATE	
BY	
ORIGINAL SURVEY	SURVEYED
NOTE BOOK	PLOTTED
NO.	TEMPLATE
	AREAS CHECKED

MODEL: D:\mfr\...
 FILE NAME: T:\DOT\1359-03-2865\CADD\Highway\CADD_Sheets\DF7865-11-2-2022.dwg



USER NAME = nhc
 ESCA PROJECT NO. 1359-03
 PLOT SCALE = 20,0000 * / in.
 PLOT DATE = 3/22/2022

DESIGNED - SKM
 DRAWN - SKM
 CHECKED - ELH
 DATE - 07/21

REVISED -
 REVISED -
 REVISED -
 REVISED -

STATE OF ILLINOIS
 DEPARTMENT OF TRANSPORTATION

I-24 CROSS SECTIONS

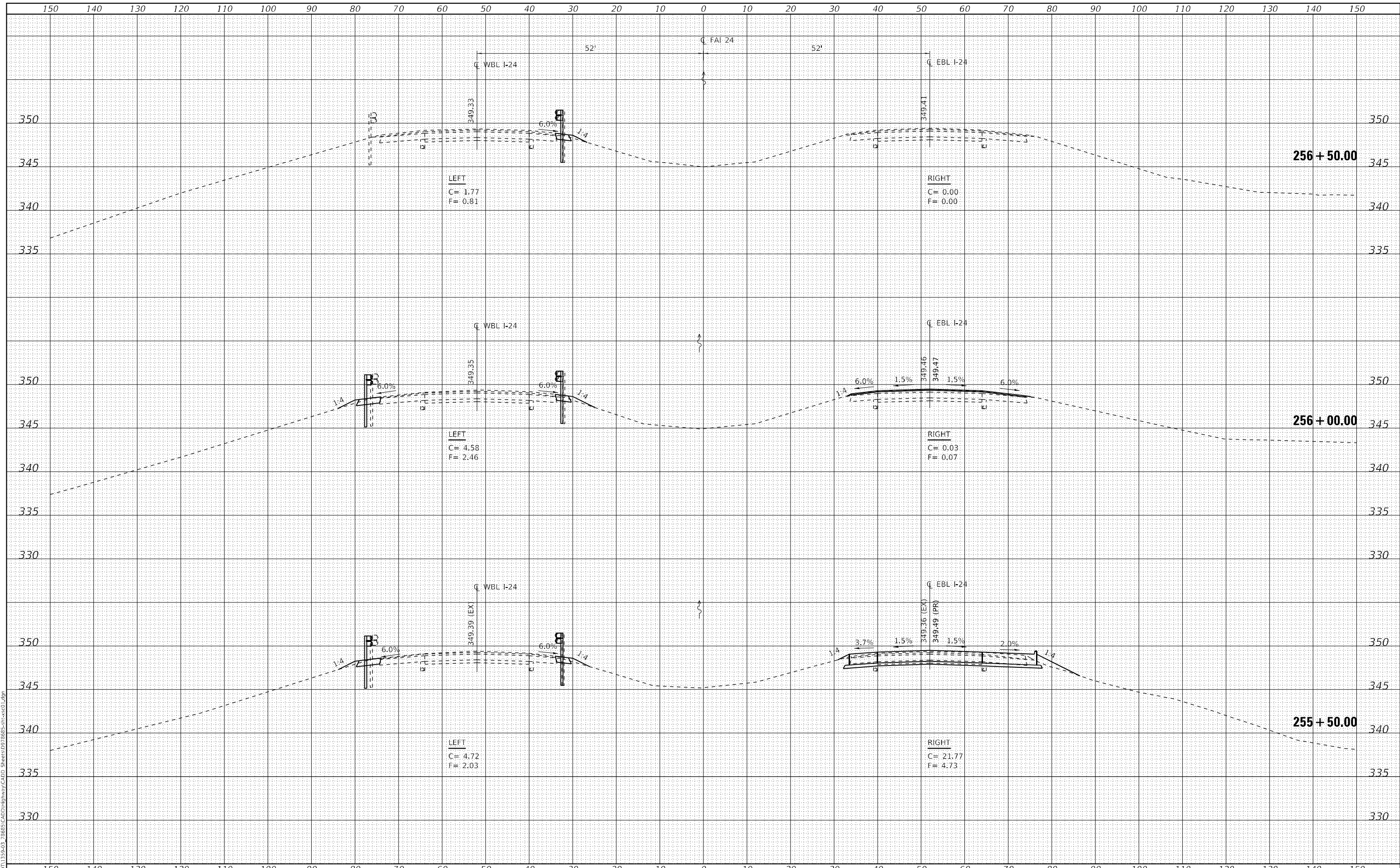
SCALE: AS SHOWN SHEET NO. 11 OF 21 SHEETS STA. 254+00.00 TO STA. 255+00.00

F.A.I. RTE.	SECTION	COUNTY	TOTAL SHEETS	SHEET NO.
24	(64-1)B-2	MASSAC	140	117
CONTRACT NO. 78685				
ILLINOIS FED. AID PROJECT				

DATE	
BY	
FINAL SURVEY	SURVEYED
NOTE BOOK	PLOTTED
NO.	TEMPLATE
	AREAS CHECKED

DATE	
BY	
ORIGINAL SURVEY	SURVEYED
NOTE BOOK	PLOTTED
NO.	TEMPLATE
	AREAS CHECKED

MODEL: Definit
 FILE NAME: I:\DOT\1359-03-28685-CADD\Highway\CADD_Sheets\DF78685-255+50.00.dgn



USER NAME = nhc
 ESCA PROJECT NO. 1359-03
 PLOT SCALE = 20,0000 * / in.
 PLOT DATE = 3/22/2022

DESIGNED - SKM
 DRAWN - SKM
 CHECKED - ELH
 DATE - 04/21

REVISED -
 REVISED -
 REVISED -
 REVISED -

**STATE OF ILLINOIS
 DEPARTMENT OF TRANSPORTATION**

I-24 CROSS SECTIONS

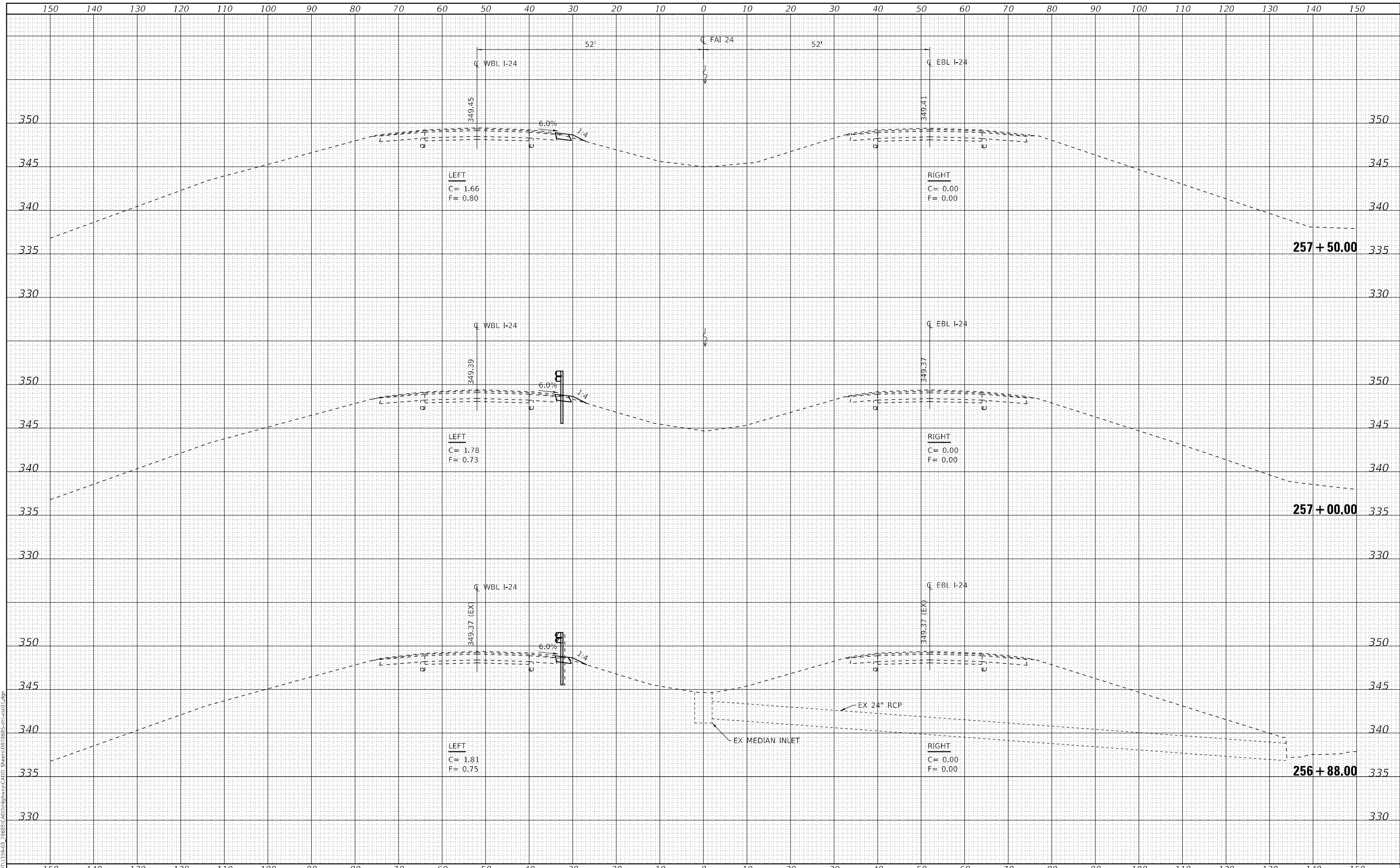
SCALE: AS SHOWN SHEET NO. 12 OF 21 SHEETS STA. 255+50.00 TO STA. 256+50.00

F.A.I. RTE.	SECTION	COUNTY	TOTAL SHEETS	SHEET NO.
24	(64-1)B-2	MASSAC	140	118
CONTRACT NO. 78685				
ILLINOIS FED. AID PROJECT				

DATE	
BY	
FINAL SURVEY	SURVEYED
NOTE BOOK	PLOTTED
NO.	TEMPLATE
	AREAS CHECKED
	AREAS CHECKED

DATE	
BY	
ORIGINAL SURVEY	SURVEYED
NOTE BOOK	PLOTTED
NO.	TEMPLATE
	AREAS CHECKED
	AREAS CHECKED

MODEL: Definit
 FILE NAME: I:\DOT\1359-03-28685-CADD\Highway\CADD_Sheets\DF78685-256-257.dgn



USER NAME = nhc
 ESCA PROJECT NO. 1359-03
 PLOT SCALE = 20,0000' / in.
 PLOT DATE = 3/22/2022

DESIGNED - SKM
 DRAWN - SKM
 CHECKED - ELH
 DATE - 04/21

REVISED -
 REVISED -
 REVISED -
 REVISED -

STATE OF ILLINOIS
 DEPARTMENT OF TRANSPORTATION

I-24 CROSS SECTIONS

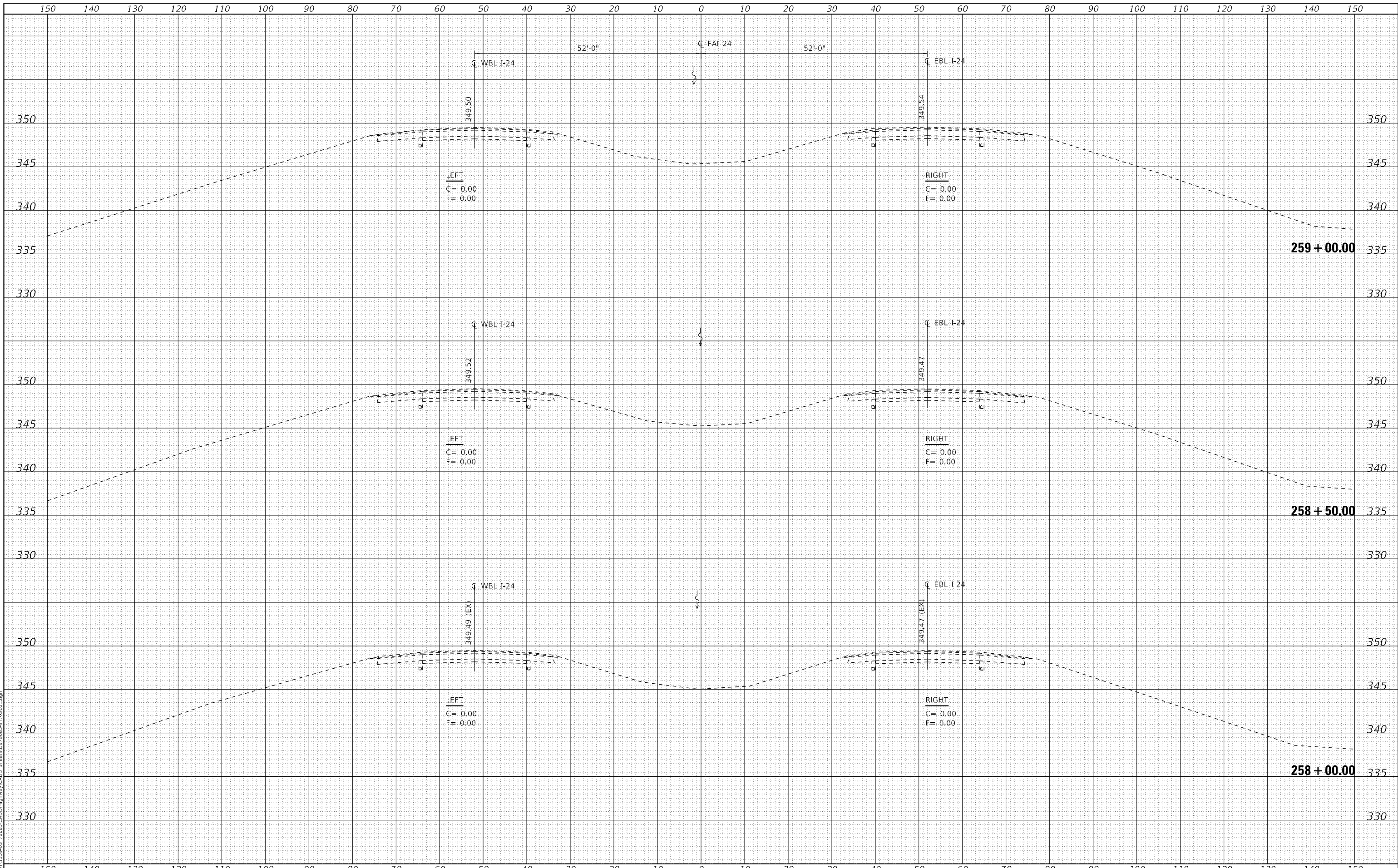
SCALE: AS SHOWN SHEET NO. 13 OF 21 SHEETS STA. 256+88.00 TO STA. 257+50.00

F.A.I. RTE.	SECTION	COUNTY	TOTAL SHEETS	SHEET NO.
24	(64-1)B-2	MASSAC	140	119
CONTRACT NO. 78685				
ILLINOIS FED. AID PROJECT				

DATE	
BY	
FINAL SURVEY	SURVEYED
NOTE BOOK	PLOTTED
NO.	TEMPLATE
	AREAS CHECKED

DATE	
BY	
ORIGINAL SURVEY	SURVEYED
NOTE BOOK	PLOTTED
NO.	TEMPLATE
	AREAS CHECKED

MODEL: Definit
 FILE NAME: I:\DOT\1359-03-28685-CAD\Highway\CAD\Sheets\DF78685-14-24.dgn



USER NAME = nhc	DESIGNED - SKM	REVISED -
ESCA PROJECT NO. 1359-03	DRAWN - SKM	REVISED -
PLOT SCALE = 20,0000' / in.	CHECKED - ELH	REVISED -
PLOT DATE = 3/22/2022	DATE - 04/21	REVISED -

**STATE OF ILLINOIS
 DEPARTMENT OF TRANSPORTATION**

I-24 CROSS SECTIONS

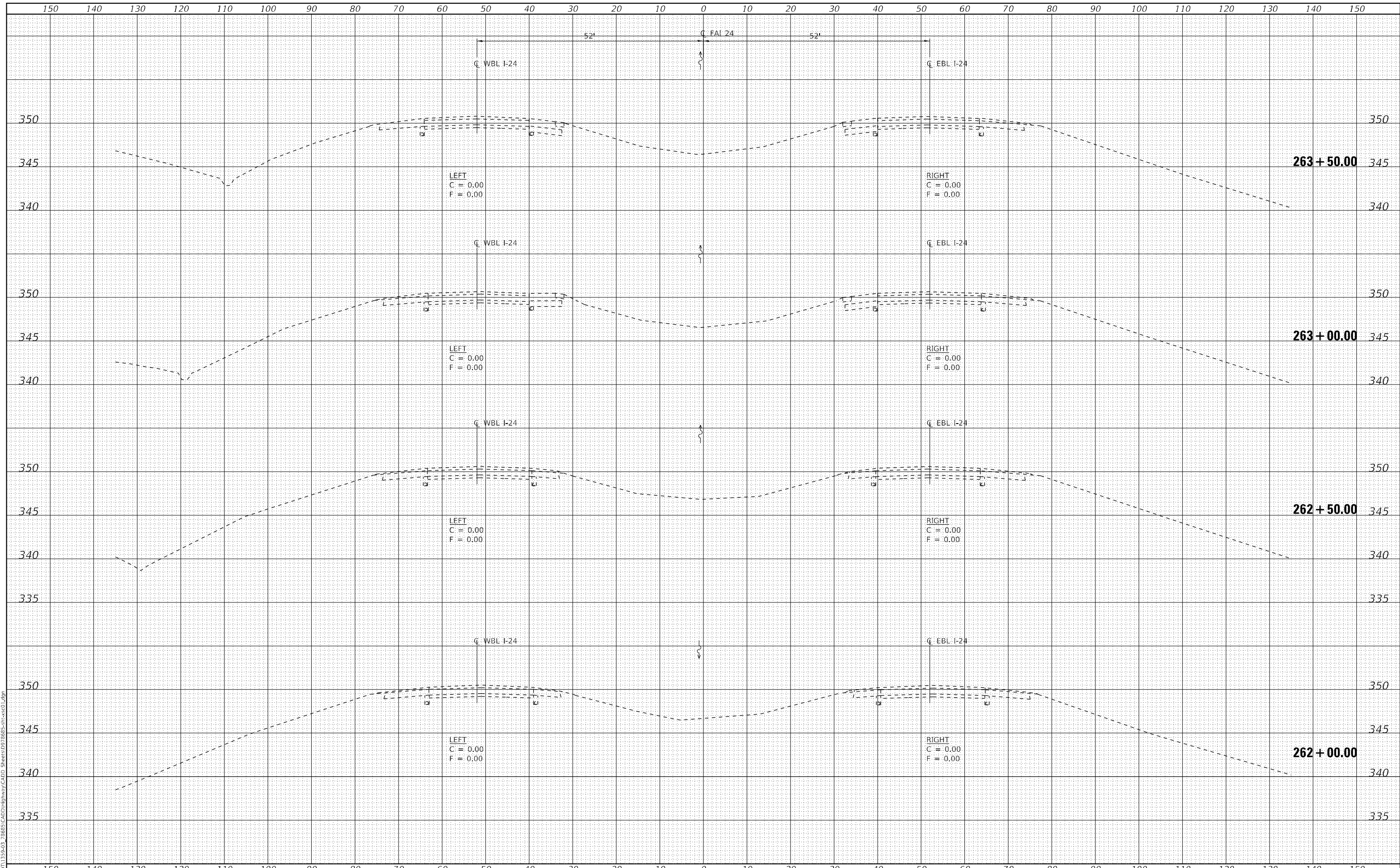
SCALE: AS SHOWN SHEET NO. 14 OF 21 SHEETS STA. 258+00.00 TO STA. 259+00.00

F.A.I. RTE.	SECTION	COUNTY	TOTAL SHEETS	SHEET NO.
24	(64-1)B-2	MASSAC	140	120
CONTRACT NO. 78685				
ILLINOIS FED. AID PROJECT				

DATE	
BY	
FINAL SURVEY	SURVEYED
NOTE BOOK	PLOTTED
NO.	TEMPLATE
	AREAS CHECKED

DATE	
BY	
ORIGINAL SURVEY	SURVEYED
NOTE BOOK	PLOTTED
NO.	TEMPLATE
	AREAS CHECKED

MODEL: Definit
 FILE NAME: T:\DOT\1359-03-28685-CADD\Highway\CADD_Sheets\DF78685-15-2620.dgn



USER NAME = nhc
 ESCA PROJECT NO. 1359-03
 PLOT SCALE = 20,0000 * / in.
 PLOT DATE = 3/22/2022

DESIGNED - SMA
 DRAWN - SMA
 CHECKED - SKM
 DATE - 04/21

REVISED -
 REVISED -
 REVISED -
 REVISED -

**STATE OF ILLINOIS
 DEPARTMENT OF TRANSPORTATION**

I-24 CROSS SECTIONS

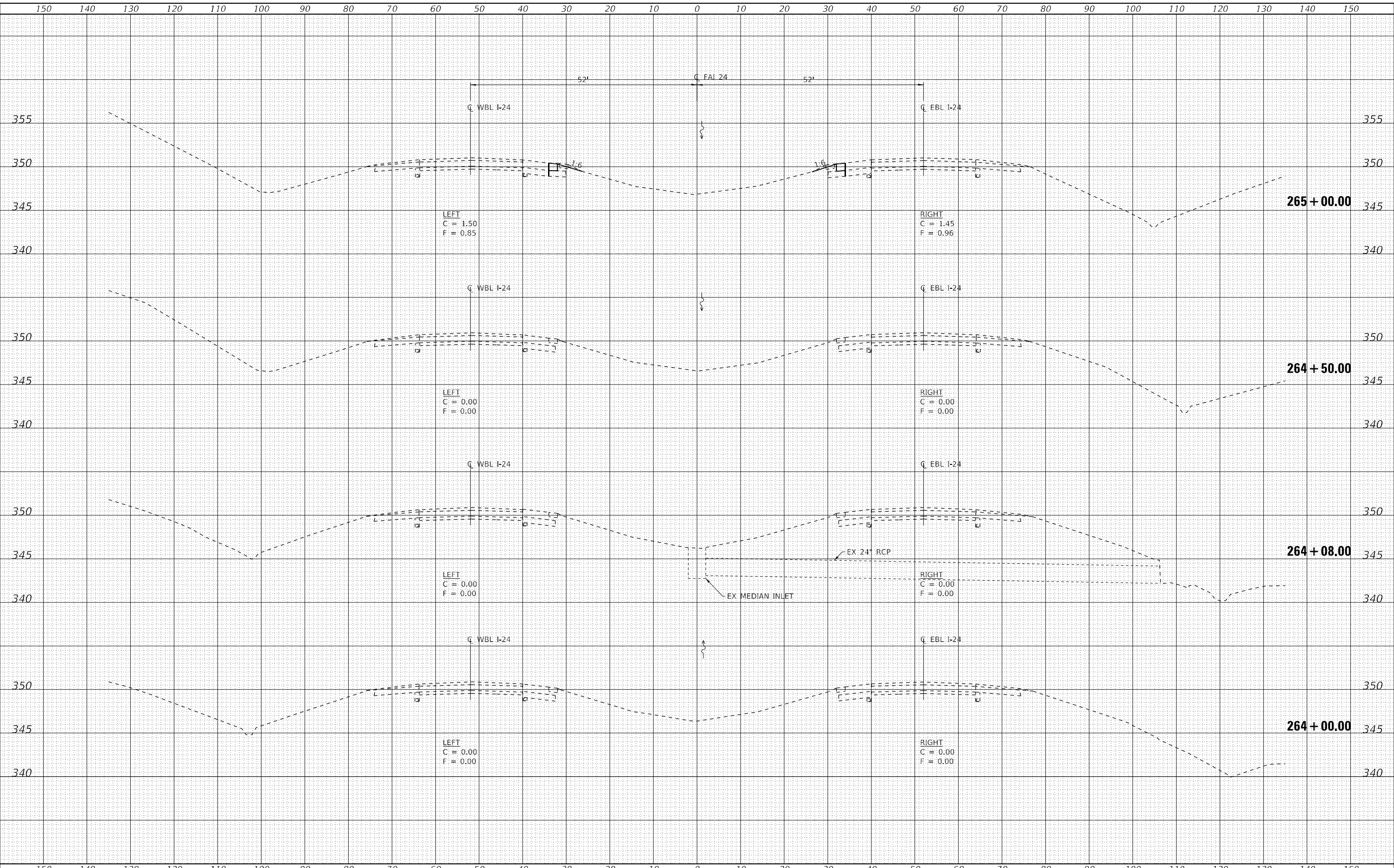
SCALE: AS SHOWN SHEET NO. 15 OF 21 SHEETS STA. 262+00.00 TO STA. 263+50.00

F.A.I. RTE.	SECTION	COUNTY	TOTAL SHEETS	SHEET NO.
24	(64-1)B-2	MASSAC	140	121
CONTRACT NO. 78685				
ILLINOIS FED. AID PROJECT				

DATE	
BY	
FINAL SURVEY	SURVEYED
NOTE BOOK	PLOTTED
NO.	TEMPLATE
	AREAS CHECKED

DATE	
BY	
ORIGINAL SURVEY	SURVEYED
NOTE BOOK	PLOTTED
NO.	TEMPLATE
	AREAS CHECKED

MODEL: Definit
 FILE NAME: T:\DOT\1359-03-28685-CAD\Highway\CAD\Sheet\DF78685-16-24.dgn



USER NAME	= nhc
ESCA PROJECT NO.	1359-03
PLOT SCALE	= 20,0000 * / in.
PLOT DATE	= 3/22/2022

DESIGNED	- SMA	REVISED	-
DRAWN	- SMA	REVISED	-
CHECKED	- SKM	REVISED	-
DATE	- 04/21	REVISED	-

**STATE OF ILLINOIS
DEPARTMENT OF TRANSPORTATION**

I-24 CROSS SECTIONS

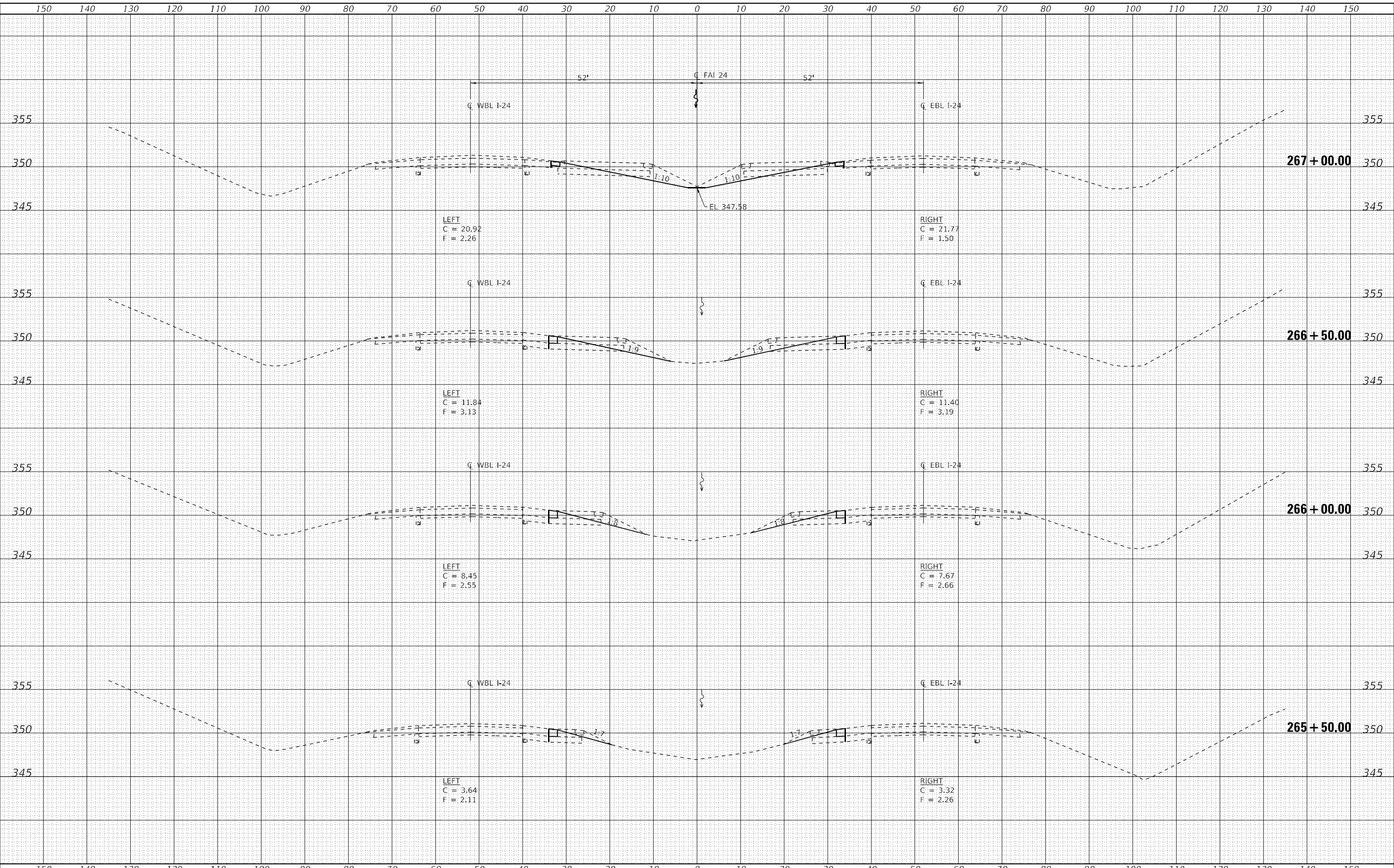
SCALE: AS SHOWN SHEET NO. 16 OF 21 SHEETS STA. 264+00.00 TO STA. 265+00.00

F.A.I. RTE.	SECTION	COUNTY	TOTAL SHEETS	SHEET NO.
24	(64-1)B-2	MASSAC	140	122
CONTRACT NO. 78685				
ILLINOIS FED. AID PROJECT				

DATE	
BY	
FINAL SURVEY	SURVEYED
NOTE BOOK	PLOTTED
NO.	TEMPLATE
	AREAS CHECKED

DATE	
BY	
ORIGINAL SURVEY	SURVEYED
NOTE BOOK	PLOTTED
NO.	TEMPLATE
	AREAS CHECKED

MODEL: Definit
 FILE NAME: I:\DOT\1359-03-28685-CAD\Highway\CAD\Sheet\DF78685-17-cad.dgn



USER NAME = nhc
 ESCA PROJECT NO. 1359-03
 PLOT SCALE = 20,0000 * / in.
 PLOT DATE = 3/22/2022

DESIGNED - SMA
 DRAWN - SMA
 CHECKED - SKM
 DATE - 04/21

REVISED -
 REVISED -
 REVISED -
 REVISED -

**STATE OF ILLINOIS
 DEPARTMENT OF TRANSPORTATION**

I-24 CROSS SECTIONS

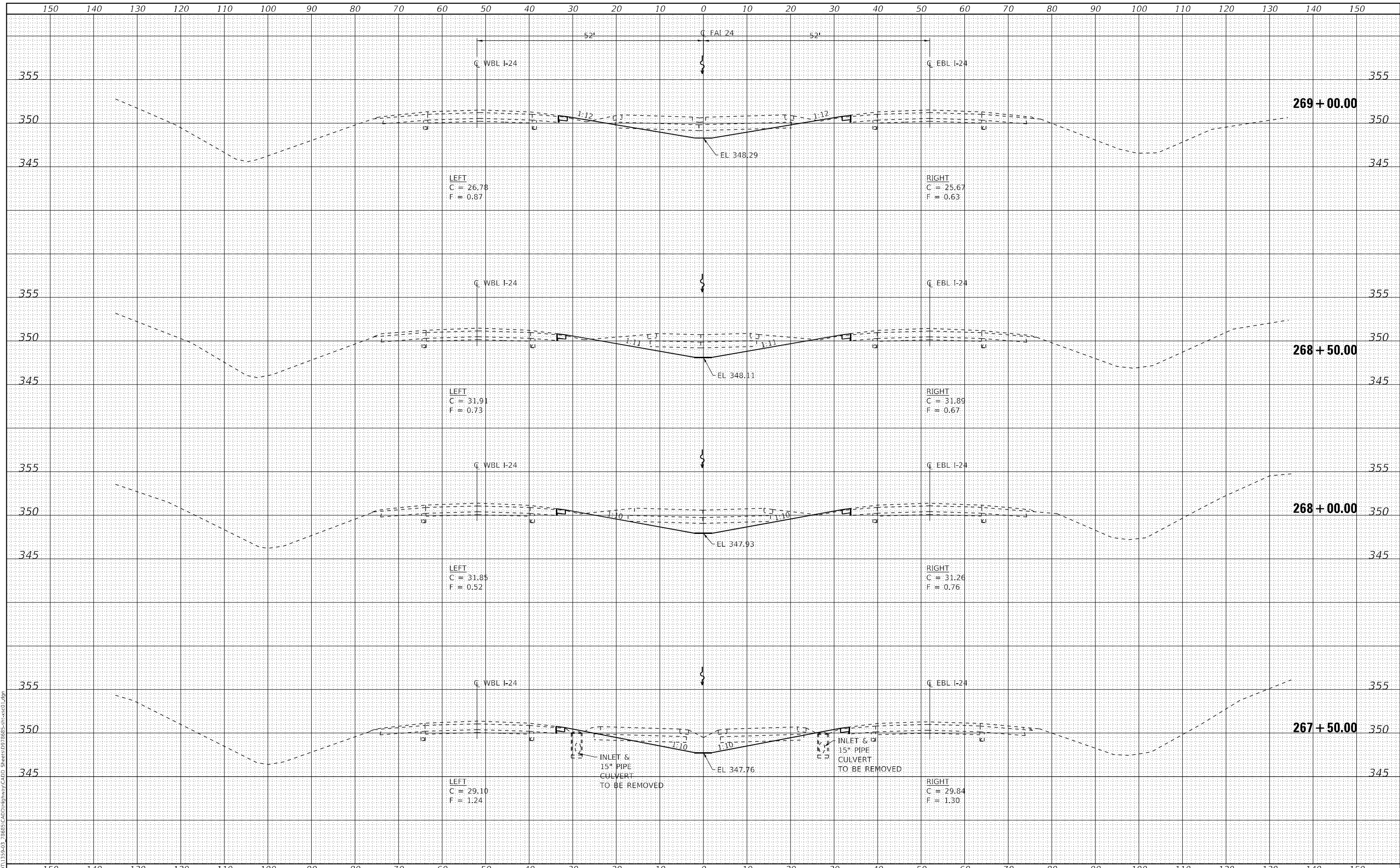
SCALE: AS SHOWN SHEET NO. 17 OF 21 SHEETS STA. 265+50.00 TO STA. 267+00.00

F.A.I. RTE.	SECTION	COUNTY	TOTAL SHEETS	SHEET NO.
24	(64-1)B-2	MASSAC	140	123
CONTRACT NO. 78685				
ILLINOIS FED. AID PROJECT				

DATE	
BY	
FINAL SURVEY	SURVEYED
NOTE BOOK	PLOTTED
NO.	TEMPLATE
	AREAS CHECKED

DATE	
BY	
ORIGINAL SURVEY	SURVEYED
NOTE BOOK	PLOTTED
NO.	TEMPLATE
	AREAS CHECKED

MODEL: Definit
 FILE NAME: T:\DOT\1359-03-28685-CAD\Highway\CAD\Sheet\DF78685-18-cx-cd.dgn



USER NAME	= nhc
ESCA PROJECT NO.	1359-03
PLOT SCALE	= 20,0000 * / in.
PLOT DATE	= 3/22/2022

DESIGNED	- SMA	REVISED	-
DRAWN	- SMA	REVISED	-
CHECKED	- SKM	REVISED	-
DATE	- 04/21	REVISED	-

**STATE OF ILLINOIS
 DEPARTMENT OF TRANSPORTATION**

I-24 CROSS SECTIONS

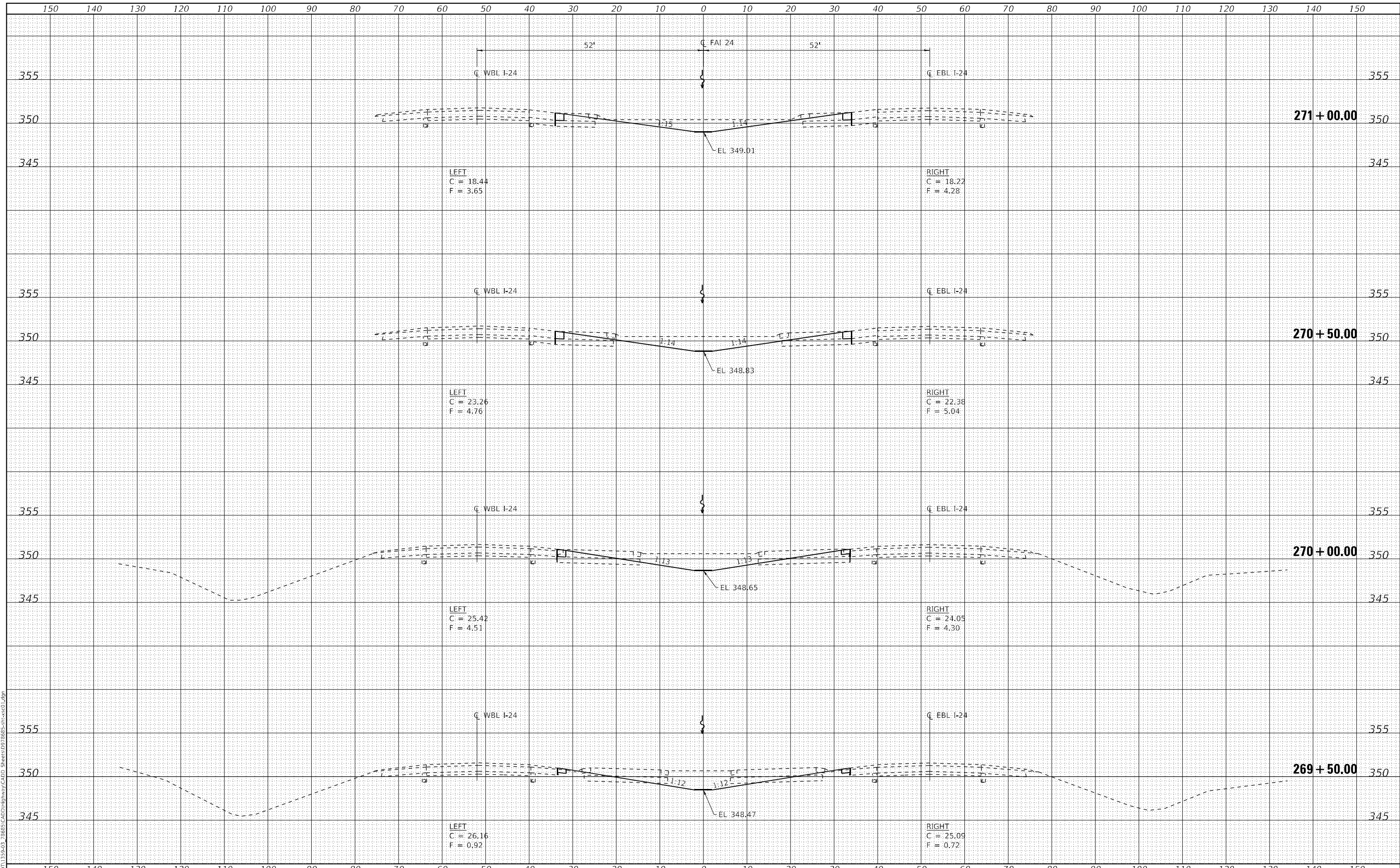
SCALE: AS SHOWN SHEET NO. 18 OF 21 SHEETS STA. 267+50.00 TO STA. 269+00.00

F.A.I. RTE.	SECTION	COUNTY	TOTAL SHEETS	SHEET NO.
24	(64-1)B-2	MASSAC	140	124
CONTRACT NO. 78685				
ILLINOIS FED. AID PROJECT				

DATE	
BY	
FINAL SURVEY	SURVEYED
NOTE BOOK	PLOTTED
NO.	TEMPLATE
	AREAS
	CHECKED

DATE	
BY	
ORIGINAL SURVEY	SURVEYED
NOTE BOOK	PLOTTED
NO.	TEMPLATE
	AREAS
	CHECKED

MODEL: Definit
 FILE NAME: I:\DOT\1359-03_78685\CADD\Highway\CADD_Sheets\DF78685-19-24.dgn



USER NAME = nhc
 ESCA PROJECT NO. 1359-03
 PLOT SCALE = 20,0000 * / in.
 PLOT DATE = 3/22/2022

DESIGNED - SMA
 DRAWN - SMA
 CHECKED - SKM
 DATE - 04/21

REVISED -
 REVISED -
 REVISED -
 REVISED -

**STATE OF ILLINOIS
 DEPARTMENT OF TRANSPORTATION**

I-24 CROSS SECTIONS

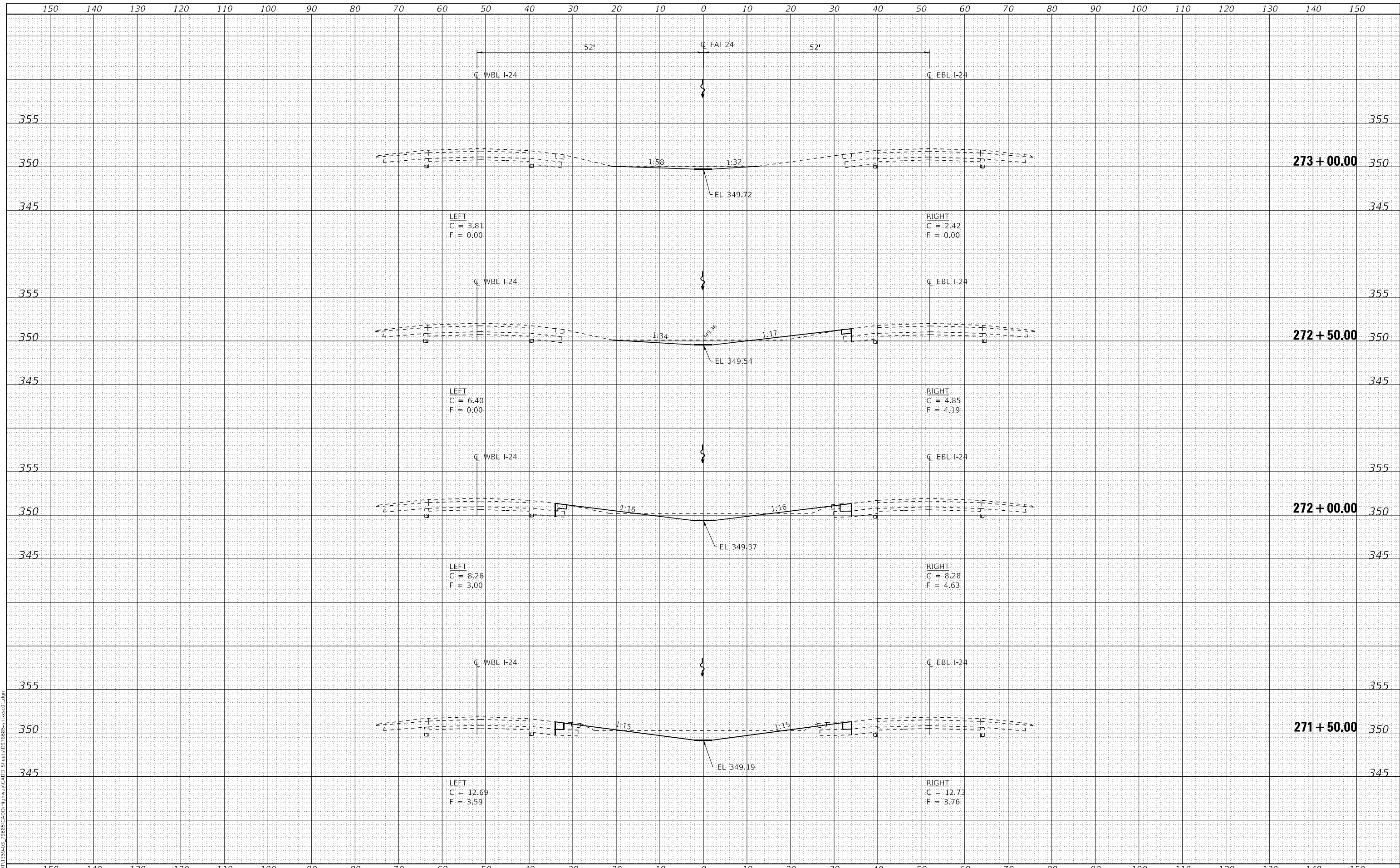
SCALE: AS SHOWN SHEET NO. 19 OF 21 SHEETS STA. 269+50.00 TO STA. 271+00.00

F.A.I. RTE.	SECTION	COUNTY	TOTAL SHEETS	SHEET NO.
24	(64-1)B-2	MASSAC	140	125
CONTRACT NO. 78685				
ILLINOIS FED. AID PROJECT				

DATE	
BY	
FINAL SURVEY	SURVEYED
NOTE BOOK	PLOTTED
NO.	TEMPLATE
	AREAS CHECKED

DATE	
BY	
ORIGINAL SURVEY	SURVEYED
NOTE BOOK	PLOTTED
NO.	TEMPLATE
	AREAS CHECKED

MODEL: Definit
 FILE NAME: I:\DOT\1359-03\28685\CAD\Highway\CAD_Sheets\DF78685-24.dgn



USER NAME = nhc
 ESCA PROJECT NO. 1359-03
 PLOT SCALE = 20,0000 * / in.
 PLOT DATE = 3/22/2022

DESIGNED - SMA
 DRAWN - SMA
 CHECKED - SKM
 DATE - 04/21

REVISED -
 REVISED -
 REVISED -
 REVISED -

**STATE OF ILLINOIS
 DEPARTMENT OF TRANSPORTATION**

I-24 CROSS SECTIONS

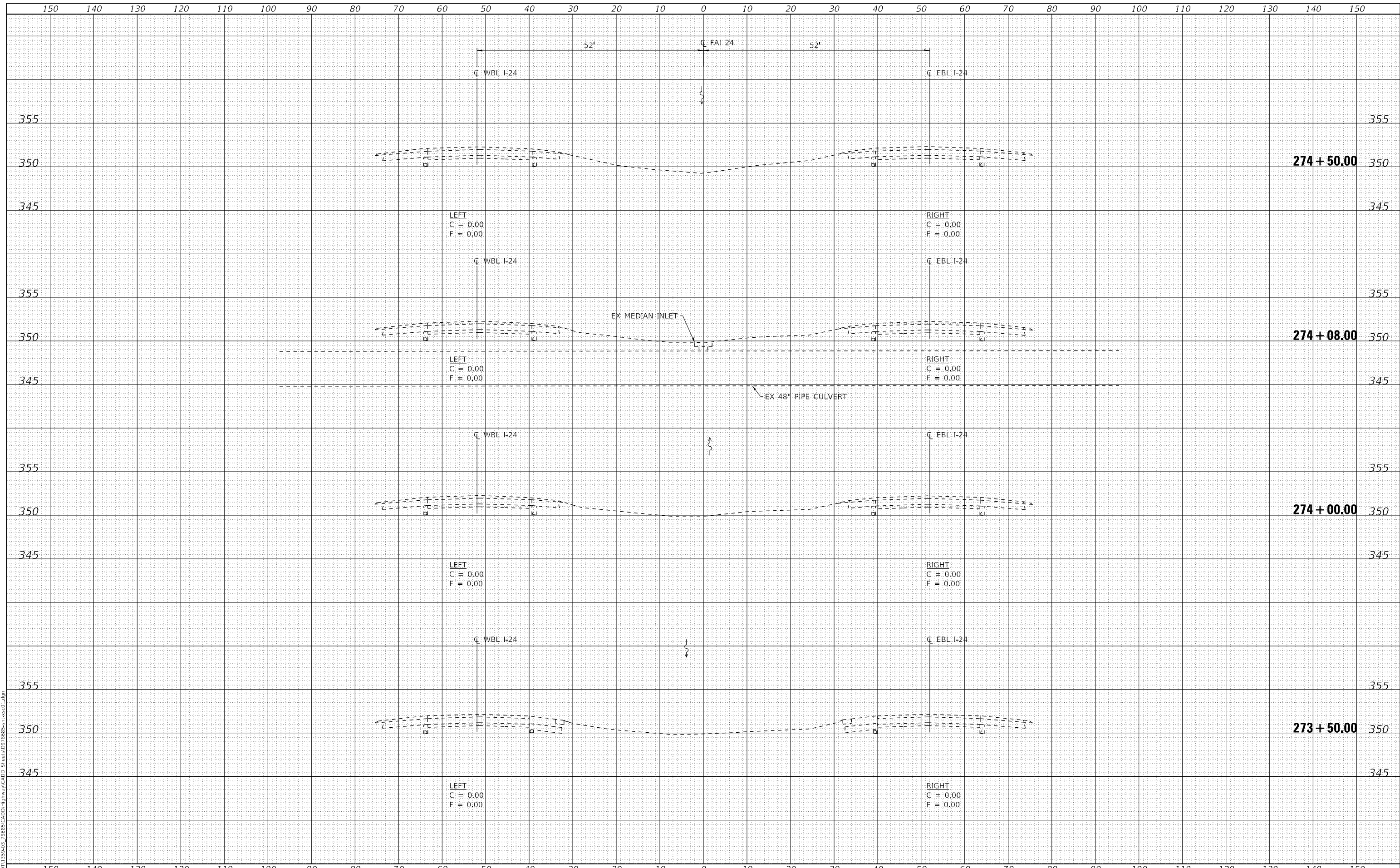
SCALE: AS SHOWN SHEET NO. 20 OF 21 SHEETS STA. 271+50.00 TO STA. 273+00.00

F.A.I. RTE.	SECTION	COUNTY	TOTAL SHEETS	SHEET NO.
24	(64-1)B-2	MASSAC	140	126
CONTRACT NO. 78685				
ILLINOIS FED. AID PROJECT				

DATE	
BY	
FINAL SURVEY	SURVEYED
NOTE BOOK	PLOTTED
NO.	TEMPLATE
	AREAS CHECKED

DATE	
BY	
ORIGINAL SURVEY	SURVEYED
NOTE BOOK	PLOTTED
NO.	TEMPLATE
	AREAS CHECKED

MODEL: Definit
 FILE NAME: I:\DOT\1359-03-28685-CAD\Highway\CAD\Sheet\DF78685-21-cx-cd.dgn



USER NAME = nhc
 ESCA PROJECT NO. 1359-03
 PLOT SCALE = 20,0000 * / in.
 PLOT DATE = 3/22/2022

DESIGNED - SMA
 DRAWN - SMA
 CHECKED - SKM
 DATE - 04/21

REVISED -
 REVISED -
 REVISED -
 REVISED -

STATE OF ILLINOIS
 DEPARTMENT OF TRANSPORTATION

I-24 CROSS SECTIONS


SCALE: AS SHOWN SHEET NO. 21 OF 21 SHEETS STA. 273+50.00 TO STA. 274+50.00

F.A.I. RTE.	SECTION	COUNTY	TOTAL SHEETS	SHEET NO.
24	(64-1)B-2	MASSAC	140	127
CONTRACT NO. 78685				
ILLINOIS FED. AID PROJECT				

DATE	
BY	
FINAL SURVEY	SURVEYED
NOTE BOOK	PLOTTED
NO.	TEMPLATE
	AREAS CHECKED

DATE	
BY	
ORIGINAL SURVEY	SURVEYED
NOTE BOOK	PLOTTED
NO.	TEMPLATE
	AREAS CHECKED

MODEL: Definit
 FILE NAME: I:\DOT\1359-03_78685 CAD\Highway\CAD\ Sheets\DF78685-ct-cx2.dwg



USER NAME = nhc
 ESCA PROJECT NO. 1359-03
 PLOT SCALE = 20,0000 * / in.
 PLOT DATE = 3/22/2022

DESIGNED - SMA
 DRAWN - SMA
 CHECKED - ELH
 DATE - 04/21

REVISED -
 REVISED -
 REVISED -
 REVISED -

**STATE OF ILLINOIS
 DEPARTMENT OF TRANSPORTATION**

**I-24 CROSS SECTIONS NORTH
 CROSSOVERS CONSTRUCTION**

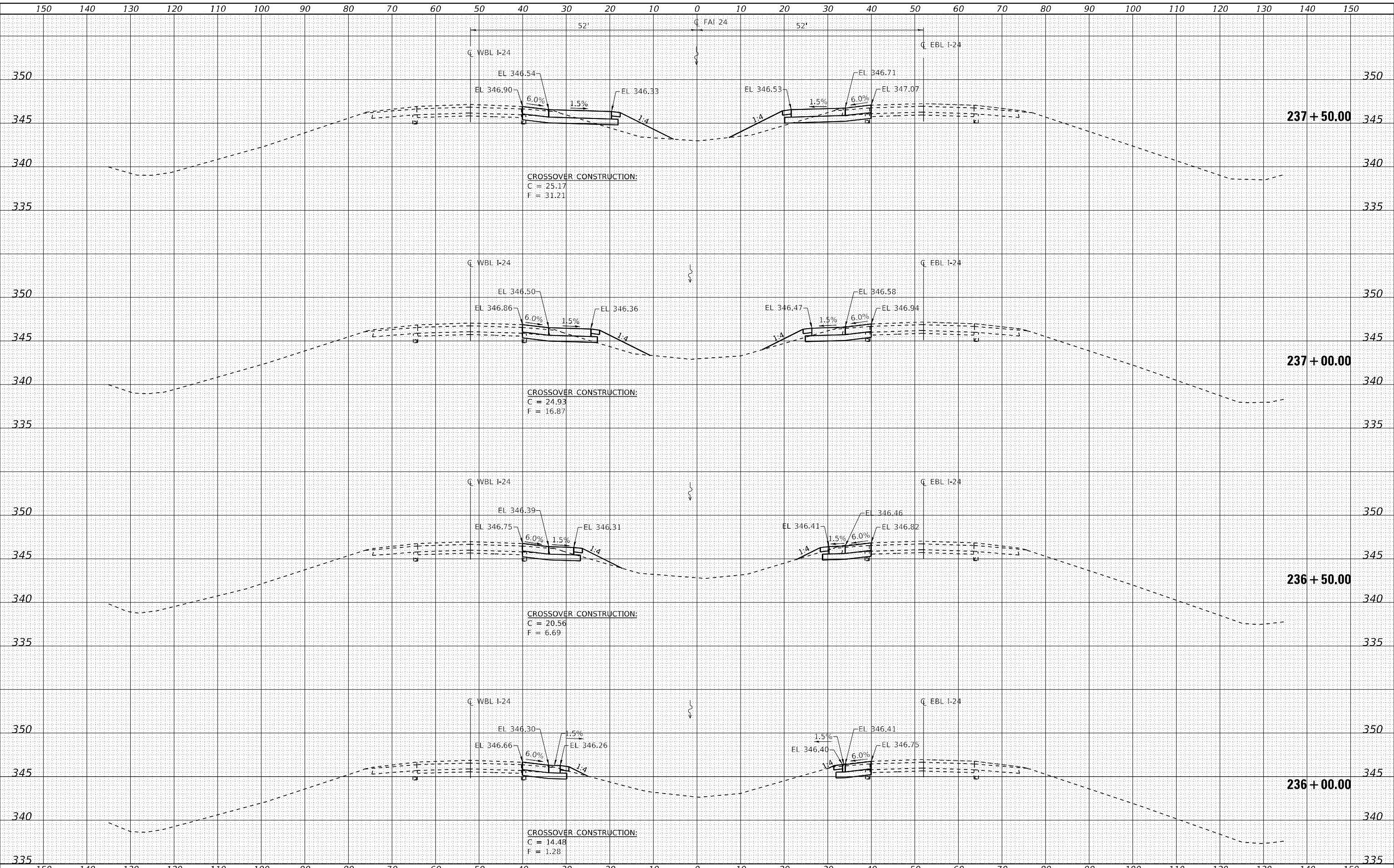
SCALE: AS SHOWN SHEET NO. 1 OF 6 SHEETS STA. 234+00.00 TO STA. 235+50.00

F.A.I. RTE.	SECTION	COUNTY	TOTAL SHEETS	SHEET NO.
24	(64-1)B-2	MASSAC	140	128
CONTRACT NO. 78685			ILLINOIS FED. AID PROJECT	

DATE	
BY	
FINAL SURVEY	SURVEYED
NOTE BOOK	PLOTTED
NO.	TEMPLATE
	AREAS CHECKED

DATE	
BY	
ORIGINAL SURVEY	SURVEYED
NOTE BOOK	PLOTTED
NO.	TEMPLATE
	AREAS CHECKED

MODEL: Definit
 FILE NAME: I:\DOT\1359-03-28685-CADD\Highway\CADD_Sheets\DF78685-236+00.dwg



USER NAME = nhc
 ESCA PROJECT NO. 1359-03
 PLOT SCALE = 20,0000 * / in.
 PLOT DATE = 3/22/2022

DESIGNED - SMA
 DRAWN - SMA
 CHECKED - ELH
 DATE - 04/21

REVISED -
 REVISED -
 REVISED -
 REVISED -

**STATE OF ILLINOIS
 DEPARTMENT OF TRANSPORTATION**

**I-24 CROSS SECTIONS NORTH
 CROSSOVERS CONSTRUCTION**

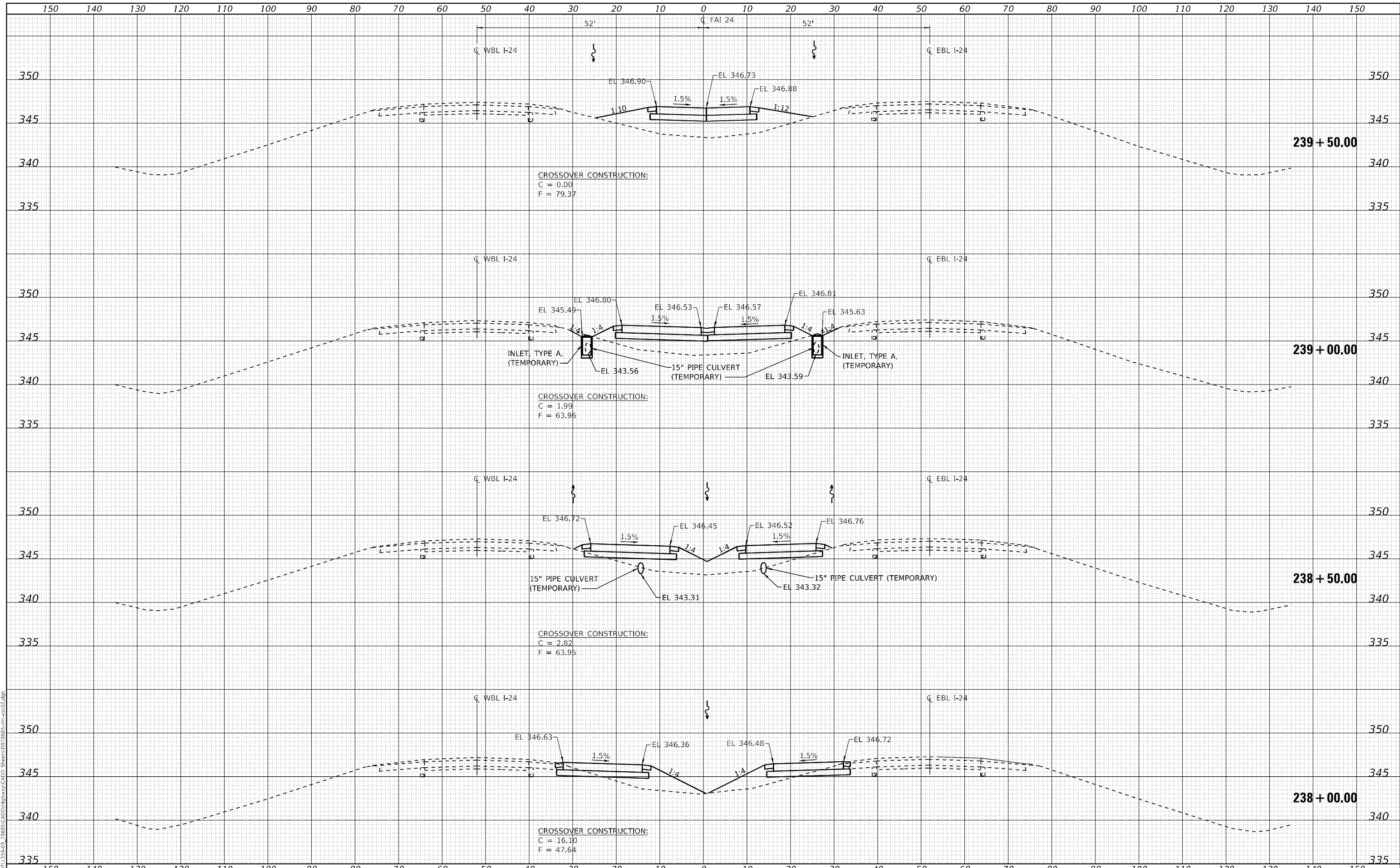
SCALE: AS SHOWN SHEET NO. 2 OF 6 SHEETS STA. 236+00.00 TO STA. 237+50.00

F.A.I. RTE.	SECTION	COUNTY	TOTAL SHEETS	SHEET NO.
24	(64-1)B-2	MASSAC	140	129
CONTRACT NO. 78685				
ILLINOIS FED. AID PROJECT				

DATE	
BY	
FINAL SURVEY	SURVEYED
NOTE BOOK	PLOTTED
NO.	TEMPLATE
	AREAS CHECKED

DATE	
BY	
ORIGINAL SURVEY	SURVEYED
NOTE BOOK	PLOTTED
NO.	TEMPLATE
	AREAS CHECKED

MODEL: D:\mfr\1359-03_28685\CADD\Highway\CADD_Sheets\DF78685-3n-cx-cd2.dgn
 FILE NAME: T:\DOT\1359-03_28685\CADD\Highway\CADD_Sheets\DF78685-3n-cx-cd2.dgn



USER NAME = nhc
 ESCA PROJECT NO. 1359-03
 PLOT SCALE = 20,0000 * / in.
 PLOT DATE = 3/22/2022

DESIGNED - SMA
 DRAWN - SMA
 CHECKED - ELH
 DATE - 04/21

REVISED -
 REVISED -
 REVISED -
 REVISED -

**STATE OF ILLINOIS
 DEPARTMENT OF TRANSPORTATION**

**I-24 CROSS SECTIONS NORTH
 CROSSOVERS CONSTRUCTION**


SCALE: AS SHOWN SHEET NO. 3 OF 6 SHEETS STA. 238+00.00 TO STA. 239+50.00

F.A.I. RTE.	SECTION	COUNTY	TOTAL SHEETS	SHEET NO.
24	(64-1)B-2	MASSAC	140	130
CONTRACT NO. 78685			ILLINOIS FED. AID PROJECT	

DATE	
BY	
FINAL SURVEY	SURVEYED
NOTE BOOK	PLOTTED
NO.	TEMPLATE
	AREAS CHECKED

DATE	
BY	
ORIGINAL SURVEY	SURVEYED
NOTE BOOK	PLOTTED
NO.	TEMPLATE
	AREAS CHECKED

MODEL: Definit
 FILE NAME: I:\DOT\1359-03-28685-CAD\Highway\CAD\Sheets\DWG\8685-24-2022.dwg



USER NAME = nhc
 ESCA PROJECT NO. 1359-03
 PLOT SCALE = 20,0000 * / in.
 PLOT DATE = 3/22/2022

DESIGNED - SMA
 DRAWN - SMA
 CHECKED - ELH
 DATE - 04/21

REVISED -
 REVISED -
 REVISED -
 REVISED -

**STATE OF ILLINOIS
 DEPARTMENT OF TRANSPORTATION**

**I-24 CROSS SECTIONS NORTH
 CROSSOVERS CONSTRUCTION**

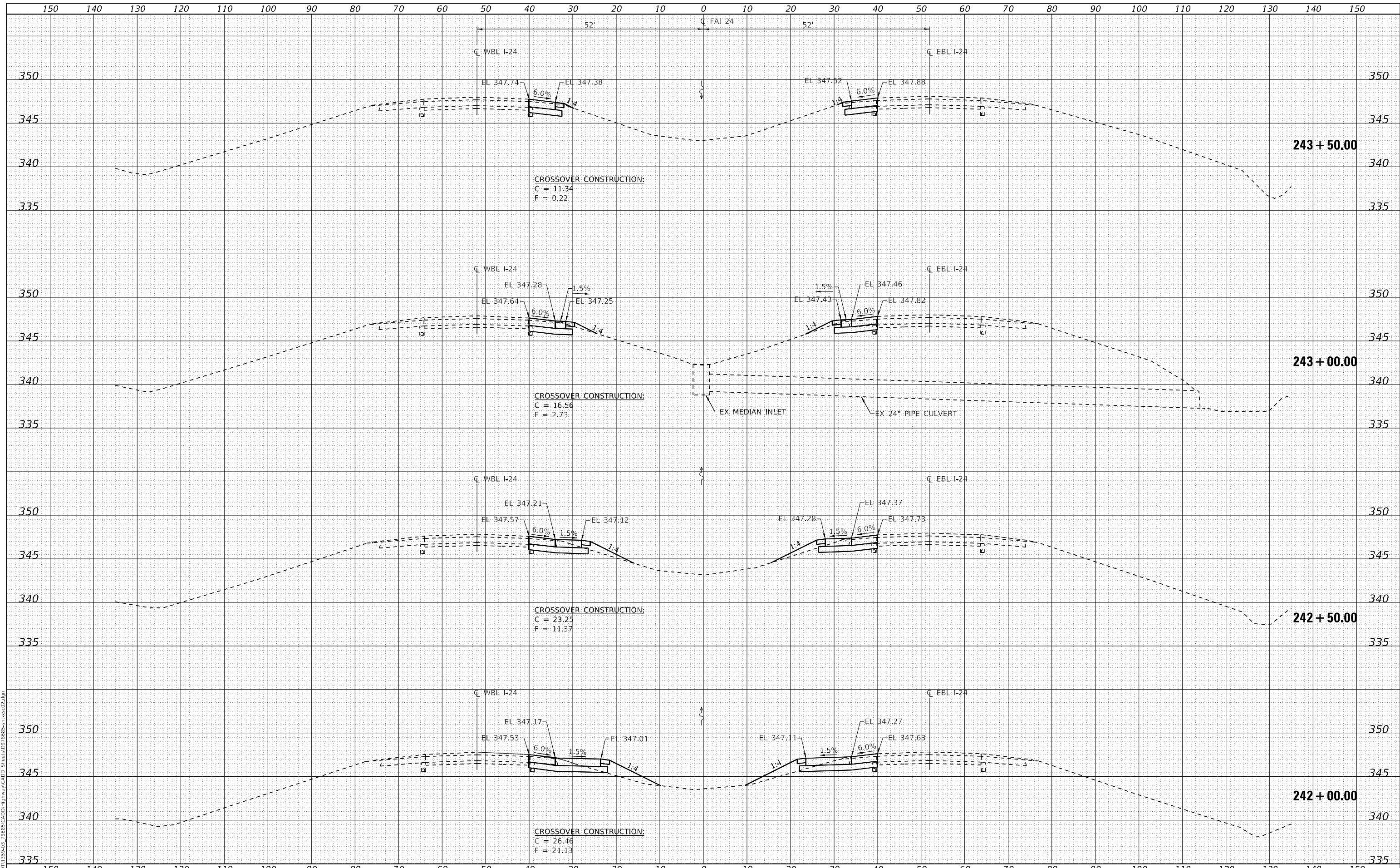
SCALE: AS SHOWN SHEET NO. 4 OF 6 SHEETS STA. 240+00.00 TO STA. 241+50.00

F.A.I. RTE.	SECTION	COUNTY	TOTAL SHEETS	SHEET NO.
24	(64-1)B-2	MASSAC	140	131
CONTRACT NO. 78685			ILLINOIS FED. AID PROJECT	

DATE	
BY	
FINAL SURVEY	SURVEYED
NOTE BOOK	PLOTTED
NO.	TEMPLATE
	AREAS CHECKED
	AREAS CHECKED

DATE	
BY	
ORIGINAL SURVEY	SURVEYED
NOTE BOOK	PLOTTED
NO.	TEMPLATE
	AREAS CHECKED
	AREAS CHECKED

MODEL: D:\mfr\1359-03_28685_CADD\Highway\CADD_Sheets\DF78685-5n-cx-cd2.dgn
 FILE NAME: T:\DOT\1359-03_28685_CADD\Highway\CADD_Sheets\DF78685-5n-cx-cd2.dgn



USER NAME = nhc	DESIGNED - SMA	REVISED -
ESCA PROJECT NO. 1359-03	DRAWN - SMA	REVISED -
PLOT SCALE = 20,0000' / in.	CHECKED - ELH	REVISED -
PLOT DATE = 3/22/2022	DATE - 04/21	REVISED -

**STATE OF ILLINOIS
DEPARTMENT OF TRANSPORTATION**

**I-24 CROSS SECTIONS NORTH
CROSSOVERS CONSTRUCTION**

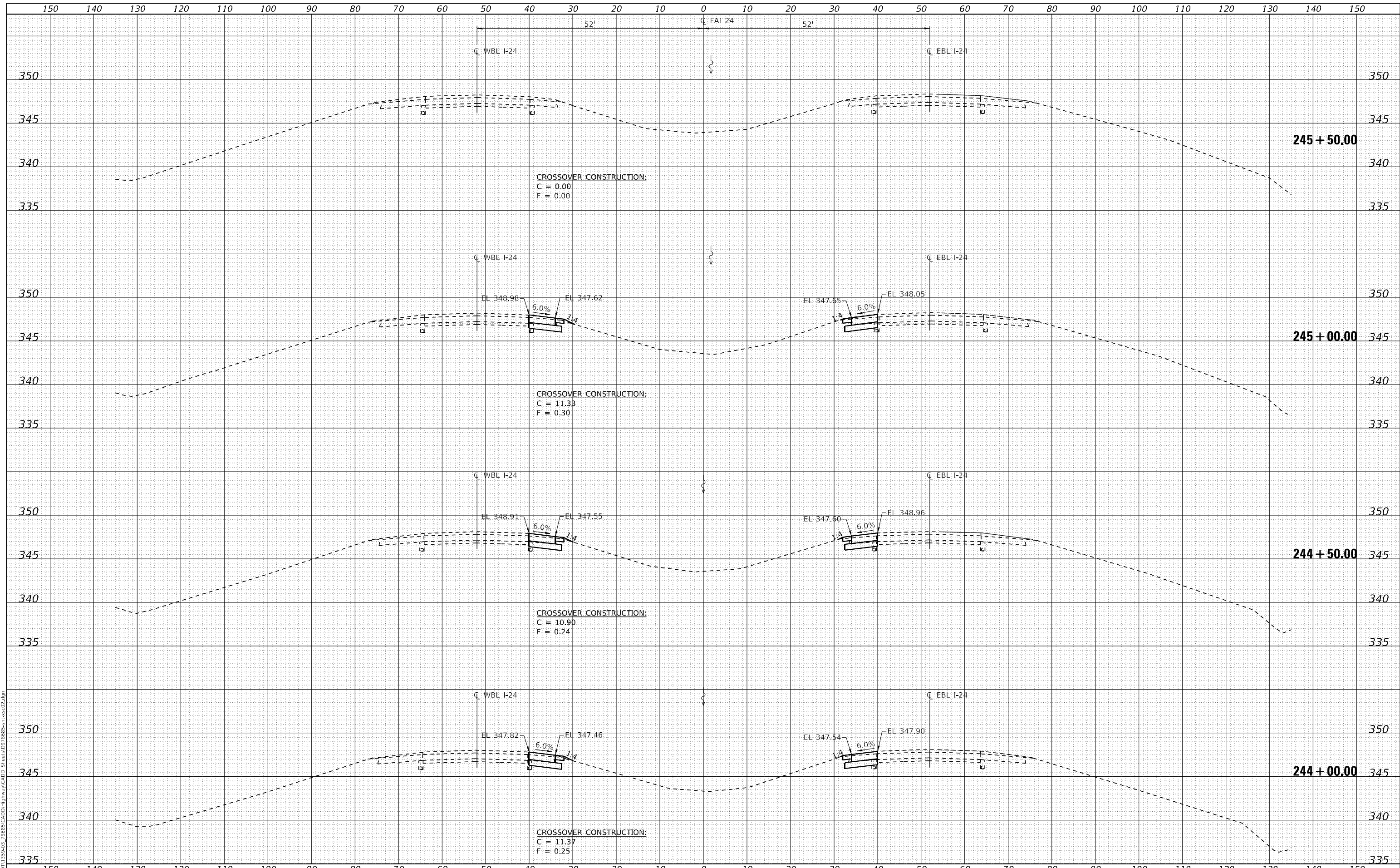
SCALE: AS SHOWN SHEET NO. 5 OF 6 SHEETS STA. 242+00.00 TO STA. 243+50.00

F.A.I. RTE. 24	SECTION (64-1)B-2	COUNTY MASSAC	TOTAL SHEETS 140	SHEET NO. 132
			CONTRACT NO. 78685	
			ILLINOIS FED. AID PROJECT	

DATE	
BY	
FINAL SURVEY	SURVEYED
NOTE BOOK	PLOTTED
NO.	TEMPLATE
	AREAS CHECKED
	AREAS CHECKED

DATE	
BY	
ORIGINAL SURVEY	SURVEYED
NOTE BOOK	PLOTTED
NO.	TEMPLATE
	AREAS CHECKED
	AREAS CHECKED

MODEL: D:\mfr\...
 FILE NAME: I:\DOT\1359-03-28685-CAD\Highway\CAD\Sheet\DF78685-24-2.dwg



USER NAME = nhc
 ESCA PROJECT NO. 1359-03
 PLOT SCALE = 20,0000 * / in.
 PLOT DATE = 3/22/2022

DESIGNED - SMA
 DRAWN - SMA
 CHECKED - ELH
 DATE - 04/21

REVISED -
 REVISED -
 REVISED -
 REVISED -

**STATE OF ILLINOIS
 DEPARTMENT OF TRANSPORTATION**

**I-24 CROSS SECTIONS NORTH
 CROSSEVERS CONSTRUCTION**

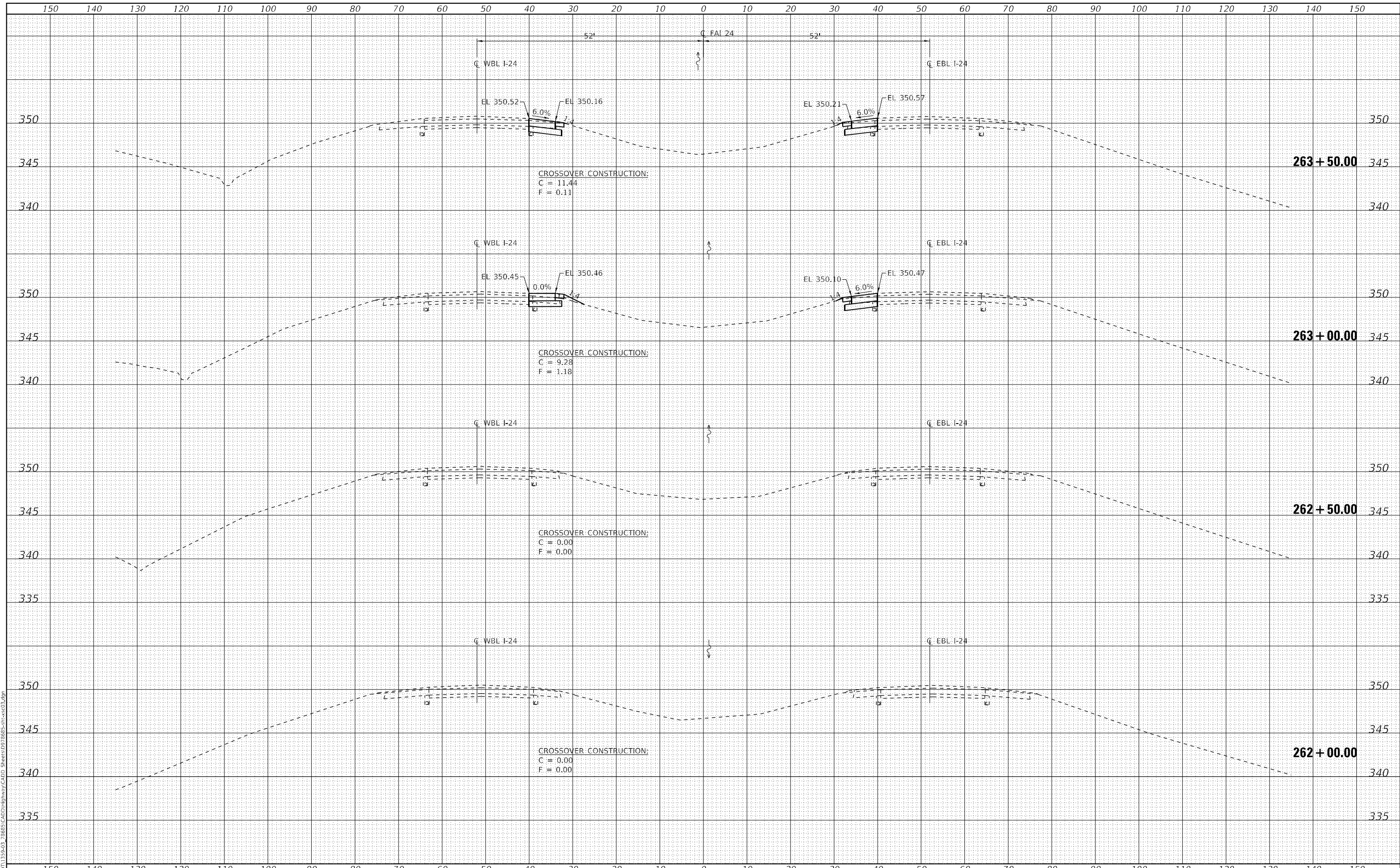
SCALE: AS SHOWN SHEET NO. 6 OF 6 SHEETS STA. 244+00.00 TO STA. 245+50.00

F.A.I. RTE.	SECTION	COUNTY	TOTAL SHEETS	SHEET NO.
24	(64-1)B-2	MASSAC	140	133
CONTRACT NO. 78685			ILLINOIS FED. AID PROJECT	

DATE	
BY	
FINAL SURVEY	SURVEYED
NOTE BOOK	PLOTTED
NO.	TEMPLATE
	AREAS CHECKED

DATE	
BY	
ORIGINAL SURVEY	SURVEYED
NOTE BOOK	PLOTTED
NO.	TEMPLATE
	AREAS CHECKED

MODEL: D:\mfr\h
 FILE NAME: T:\DOT\1359-03-28685-CADD\Highway\CADD_Sheets\DF78685-1-1-24-23.dgn



USER NAME = nhc
 ESCA PROJECT NO. 1359-03
 PLOT SCALE = 20,0000 * / in.
 PLOT DATE = 3/22/2022

DESIGNED - SMA
 DRAWN - SMA
 CHECKED - ELH
 DATE - 04/21

REVISED -
 REVISED -
 REVISED -
 REVISED -

**STATE OF ILLINOIS
 DEPARTMENT OF TRANSPORTATION**

**I-24 CROSS SECTIONS SOUTH
 CROSSOVERS CONSTRUCTION**

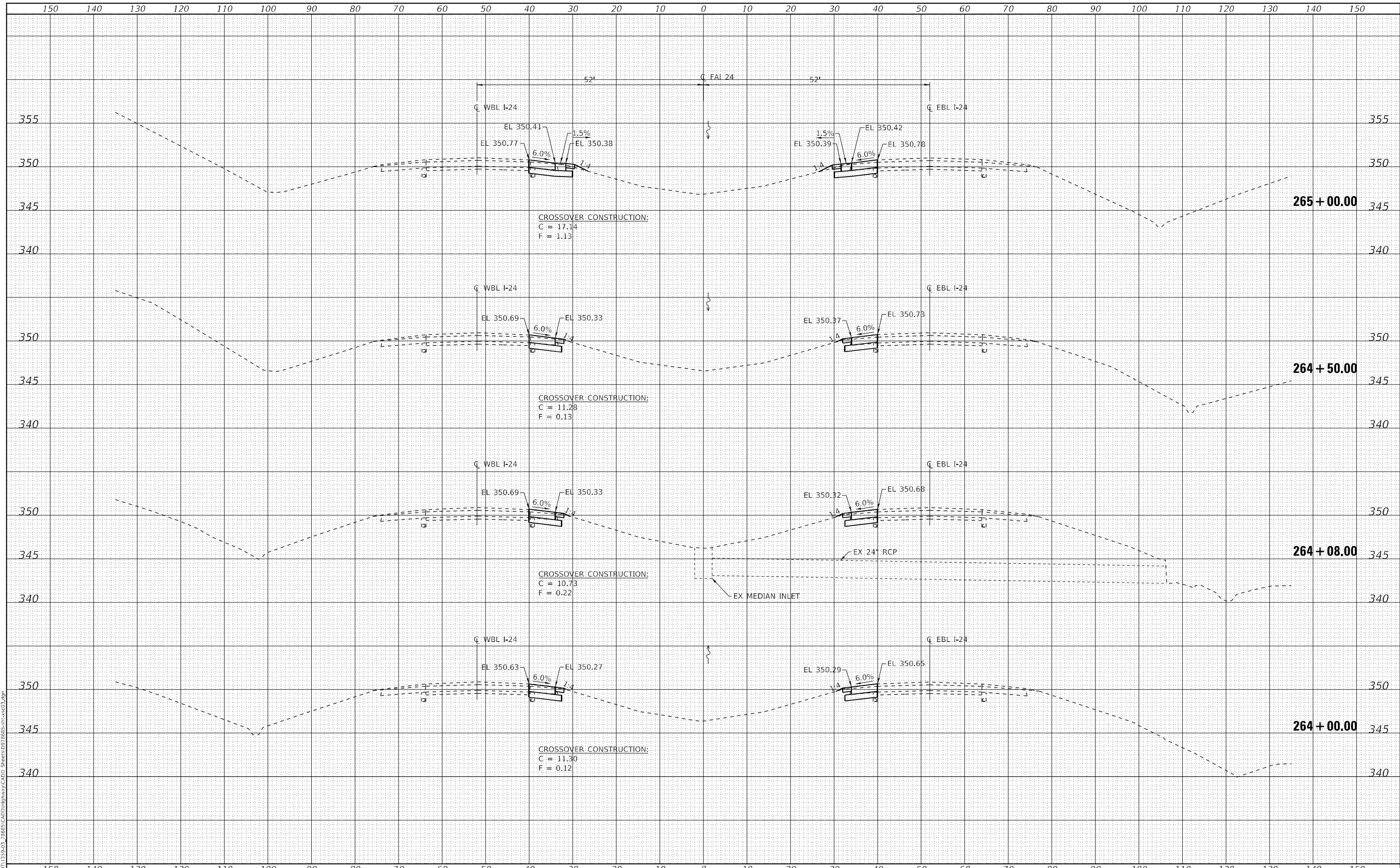
SCALE: AS SHOWN SHEET NO. 1 OF 7 SHEETS STA. 262+00.00 TO STA. 263+50.00

F.A.I. RTE.	SECTION	COUNTY	TOTAL SHEETS	SHEET NO.
24	(64-1)B-2	MASSAC	140	134
CONTRACT NO. 78685				
ILLINOIS FED. AID PROJECT				

DATE	
BY	
SURVEYED	
PLOTTED	
TEMPLATE	
AREAS CHECKED	
FINAL SURVEY	
NOTE BOOK	
NO.	

DATE	
BY	
SURVEYED	
PLOTTED	
TEMPLATE	
AREAS CHECKED	
ORIGINAL SURVEY	
NOTE BOOK	
NO.	

MODEL: Definit
 FILE NAME: I:\DOT\1359-03-28685-CADD\Highway\CADD_Sheets\DF78685-140.dwg



USER NAME = nhc
 ESCA PROJECT NO. 1359-03
 PLOT SCALE = 20,0000 * / in.
 PLOT DATE = 3/22/2022

DESIGNED - SMA
 DRAWN - SMA
 CHECKED - ELH
 DATE - 04/21

REVISED -
 REVISED -
 REVISED -
 REVISED -

**STATE OF ILLINOIS
 DEPARTMENT OF TRANSPORTATION**

**I-24 CROSS SECTIONS SOUTH
 CROSSOVERS CONSTRUCTION**

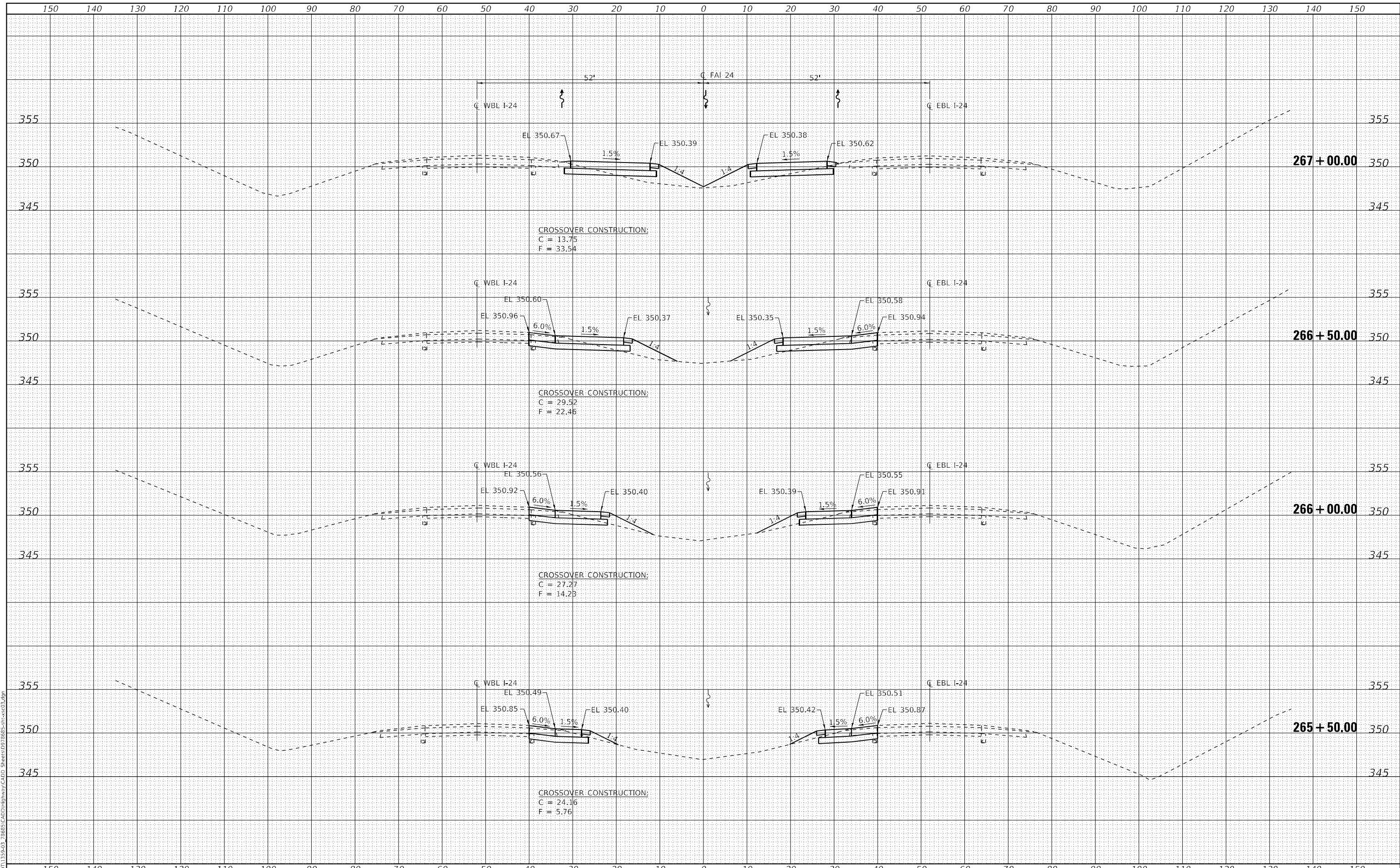
SCALE: AS SHOWN SHEET NO. 2 OF 7 SHEETS STA. 264+00.00 TO STA. 265+00.00

F.A.I. RTE.	SECTION	COUNTY	TOTAL SHEETS	SHEET NO.
24	(64-1)B-2	MASSAC	140	135
CONTRACT NO. 78685				
ILLINOIS FED. AID PROJECT				

DATE	
BY	
FINAL SURVEY	SURVEYED
NOTE BOOK	PLOTTED
NO.	TEMPLATE
	AREAS CHECKED

DATE	
BY	
ORIGINAL SURVEY	SURVEYED
NOTE BOOK	PLOTTED
NO.	TEMPLATE
	AREAS CHECKED

MODEL: Definit
 FILE NAME: I:\DOT\1359-03\266S CAD\Highway\CAD\Sheet\DF78685-3-266S.dwg



USER NAME = nhc	DESIGNED - SMA	REVISED -
ESCA PROJECT NO. 1359-03	DRAWN - SMA	REVISED -
PLOT SCALE = 20,0000' / in.	CHECKED - ELH	REVISED -
PLOT DATE = 3/22/2022	DATE - 04/21	REVISED -

**STATE OF ILLINOIS
 DEPARTMENT OF TRANSPORTATION**

**I-24 CROSS SECTIONS SOUTH
 CROSSOVERS CONSTRUCTION**

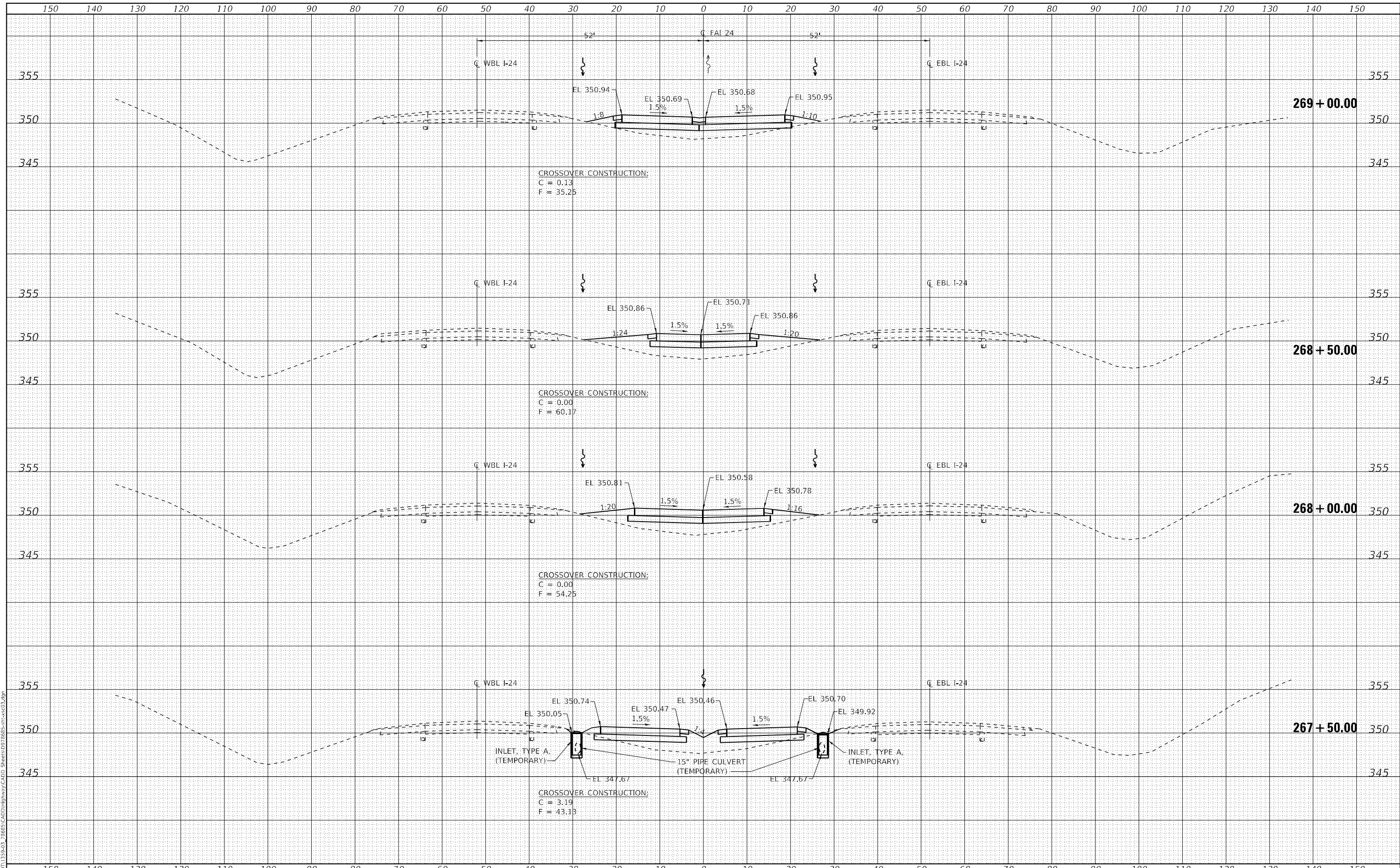
SCALE: AS SHOWN SHEET NO. 3 OF 7 SHEETS STA. 265+50.00 TO STA. 267+00.00

F.A.I. RTE.	SECTION	COUNTY	TOTAL SHEETS	SHEET NO.
24	(64-1)B-2	MASSAC	140	136
CONTRACT NO. 78685				
ILLINOIS FED. AID PROJECT				

DATE	
BY	
FINAL SURVEY	SURVEYED
NOTE BOOK	PLOTTED
NO.	TEMPLATE
	AREAS CHECKED
	AREAS CHECKED

DATE	
BY	
ORIGINAL SURVEY	SURVEYED
NOTE BOOK	PLOTTED
NO.	TEMPLATE
	AREAS CHECKED
	AREAS CHECKED

MODEL: Definit
 FILE NAME: I:\DOT\1359-03-28685-CADD\Highway\CADD_Sheets\DF78685-ct-cv-03.dgn



USER NAME = nhc
 ESCA PROJECT NO. 1359-03
 PLOT SCALE = 20,0000 * / in.
 PLOT DATE = 3/22/2022

DESIGNED - SMA
 DRAWN - SMA
 CHECKED - ELH
 DATE - 04/21

REVISED -
 REVISED -
 REVISED -
 REVISED -

**STATE OF ILLINOIS
 DEPARTMENT OF TRANSPORTATION**

**I-24 CROSS SECTIONS SOUTH
 Crossovers CONSTRUCTION**


SCALE: AS SHOWN SHEET NO. 4 OF 7 SHEETS STA. 267+50.00 TO STA. 269+00.00

F.A.I. RTE.	SECTION	COUNTY	TOTAL SHEETS	SHEET NO.
24	(64-1)B-2	MASSAC	140	137
CONTRACT NO. 78685				
ILLINOIS FED. AID PROJECT				

DATE	
BY	
FINAL SURVEY	SURVEYED
NOTE BOOK	PLOTTED
NO.	TEMPLATE
	AREAS CHECKED

DATE	
BY	
ORIGINAL SURVEY	SURVEYED
NOTE BOOK	PLOTTED
NO.	TEMPLATE
	AREAS CHECKED

MODEL: Definit
 FILE NAME: I:\DOT\1359-03\78685\CADD\Highway\CADD_Sheets\DF78685-5m-cx-c03.dgn



USER NAME = nhc	DESIGNED - SMA	REVISED -
ESCA PROJECT NO. 1359-03	DRAWN - SMA	REVISED -
PLOT SCALE = 20,0000' / in.	CHECKED - ELH	REVISED -
PLOT DATE = 3/22/2022	DATE - 04/21	REVISED -

**STATE OF ILLINOIS
 DEPARTMENT OF TRANSPORTATION**

**I-24 CROSS SECTIONS SOUTH
 CROSSOVERS CONSTRUCTION**

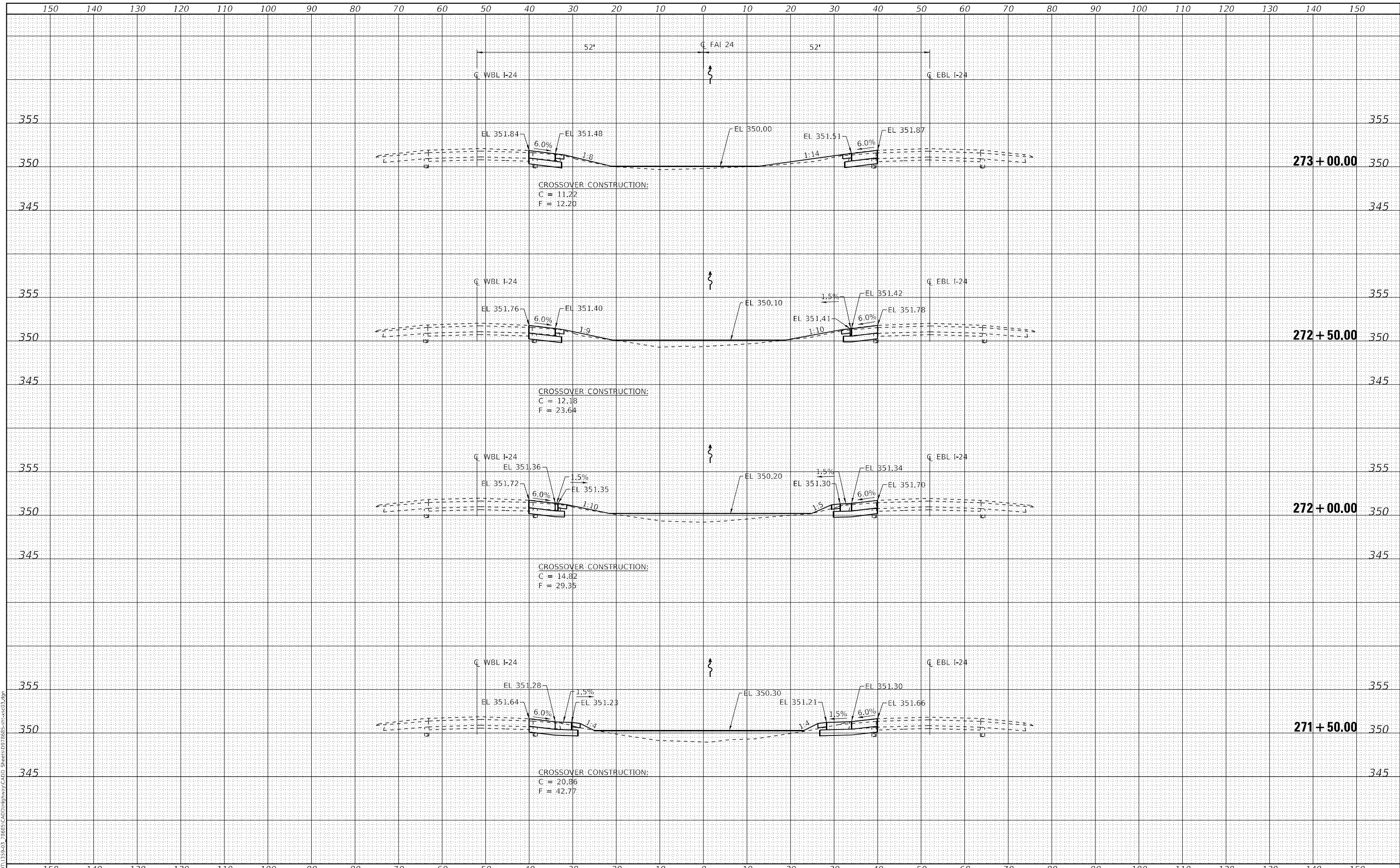
SCALE: AS SHOWN SHEET NO. 5 OF 7 SHEETS STA. 269+50.00 TO STA. 271+00.00

F.A.I. RTE.	SECTION	COUNTY	TOTAL SHEETS	SHEET NO.
24	(64-1)B-2	MASSAC	140	138
				CONTRACT NO. 78685
ILLINOIS FED. AID PROJECT				

DATE	
BY	
FINAL SURVEY	SURVEYED
NOTE BOOK	PLOTTED
NO.	TEMPLATE
	AREAS CHECKED

DATE	
BY	
ORIGINAL SURVEY	SURVEYED
NOTE BOOK	PLOTTED
NO.	TEMPLATE
	AREAS CHECKED

MODEL: Definit
 FILE NAME: I:\DOT\1359-03-28685-CAD\Highway\CAD\Sheet\DF78685-6-cc-03.dgn



USER NAME = nhc	DESIGNED - SMA	REVISED -
ESCA PROJECT NO. 1359-03	DRAWN - SMA	REVISED -
PLOT SCALE = 20,0000' / in.	CHECKED - ELH	REVISED -
PLOT DATE = 3/22/2022	DATE - 04/21	REVISED -

**STATE OF ILLINOIS
 DEPARTMENT OF TRANSPORTATION**

**I-24 CROSS SECTIONS SOUTH
 CROSSOVERS CONSTRUCTION**

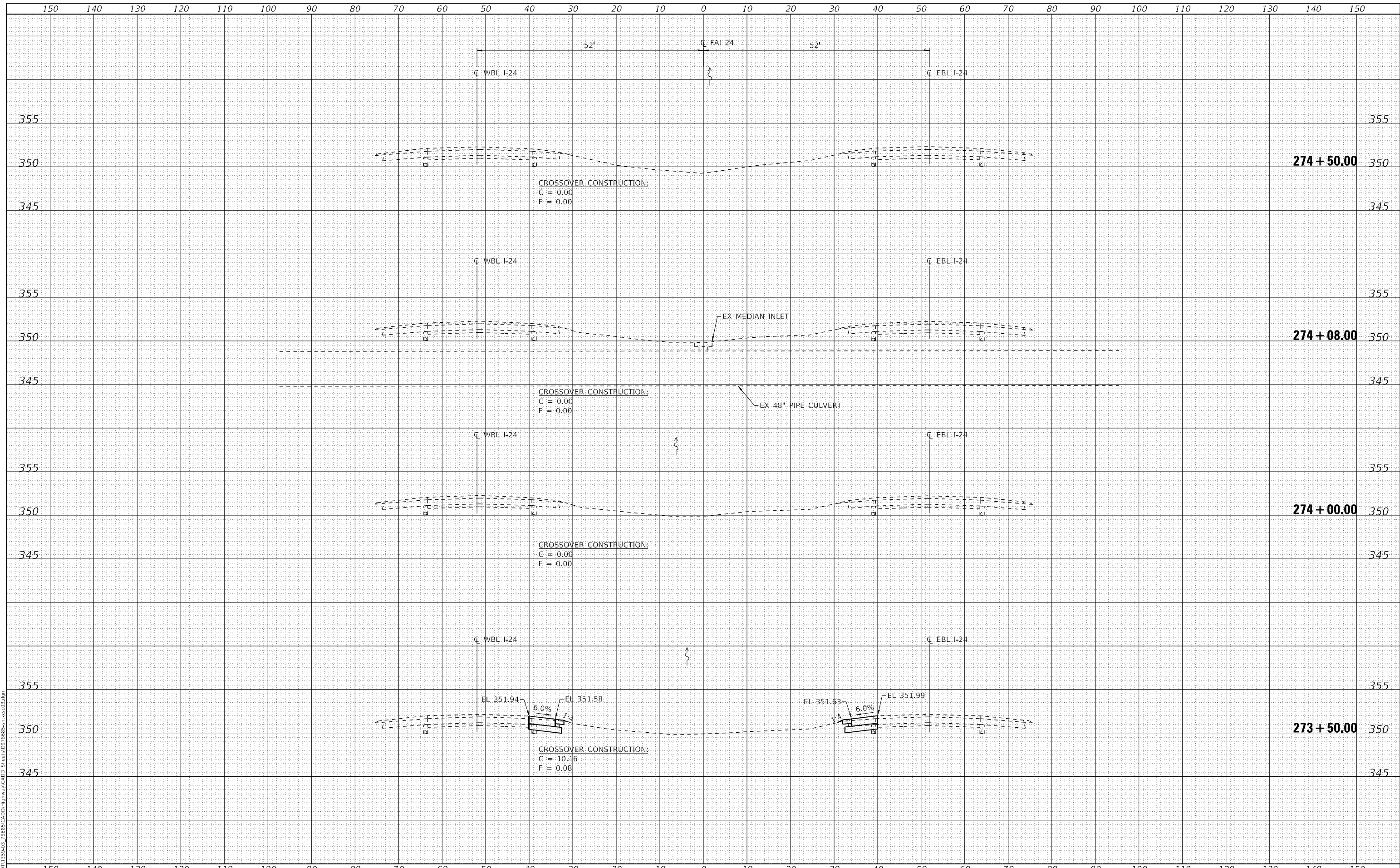
SCALE: AS SHOWN SHEET NO. 6 OF 7 SHEETS STA. 271+50.00 TO STA. 273+00.00

F.A.I. RTE.	SECTION	COUNTY	TOTAL SHEETS	SHEET NO.
24	(64-1)B-2	MASSAC	140	139
CONTRACT NO. 78685				
ILLINOIS FED. AID PROJECT				

DATE	
BY	
FINAL SURVEY	SURVEYED
NOTE BOOK	PLOTTED
NO.	TEMPLATE
	AREAS CHECKED

DATE	
BY	
ORIGINAL SURVEY	SURVEYED
NOTE BOOK	PLOTTED
NO.	TEMPLATE
	AREAS CHECKED

MODEL: Definit
 FILE NAME: I:\DOT\1359-03\28685 CAD\Highway\CADD Sheets\DWG\28685-03-03.dwg



USER NAME = nhc
 ESCA PROJECT NO. 1359-03
 PLOT SCALE = 20,0000 * / in.
 PLOT DATE = 3/22/2022

DESIGNED - SMA
 DRAWN - SMA
 CHECKED - ELH
 DATE - 04/21

REVISED -
 REVISED -
 REVISED -
 REVISED -

**STATE OF ILLINOIS
 DEPARTMENT OF TRANSPORTATION**

**I-24 CROSS SECTIONS SOUTH
 CROSSOVERS CONSTRUCTION**

SCALE: AS SHOWN SHEET NO. 7 OF 7 SHEETS STA. 273+50.00 TO STA. 274+50.00

F.A.I. RTE.	SECTION	COUNTY	TOTAL SHEETS	SHEET NO.
24	(64-1)B-2	MASSAC	140	140
CONTRACT NO. 78685				
ILLINOIS FED. AID PROJECT				