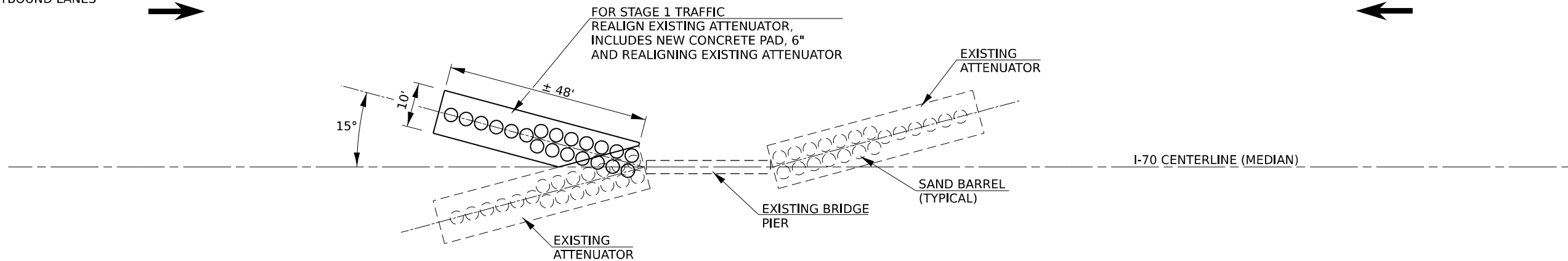


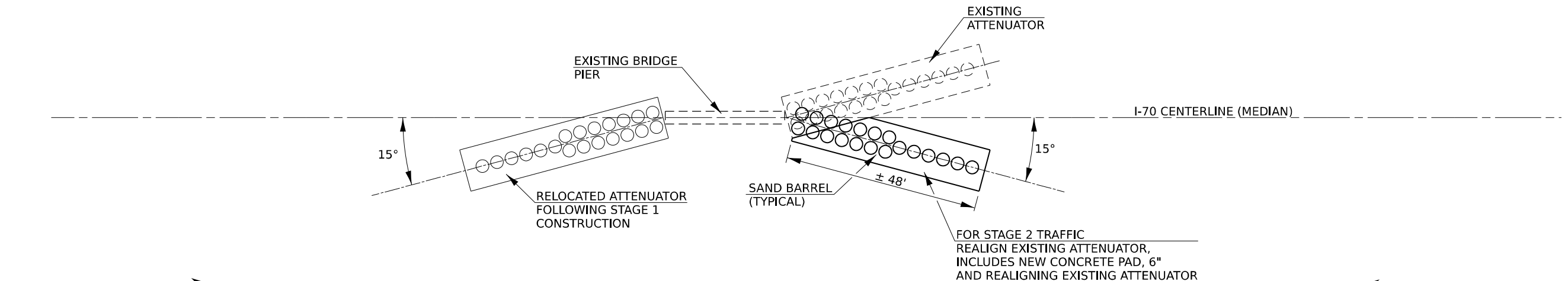
RELOCATION OF EXISTING ATTENUATOR SYSTEMS FOR STAGE CONSTRUCTION

STAGE 1 CONSTRUCTION
TRAFFIC FLOW ON
WESTBOUND LANES

NORMAL TRAFFIC FLOW
WESTBOUND LANES



STAGE 1 CONSTRUCTION TRAFFIC



NORMAL TRAFFIC FLOW
EASTBOUND LANES

STAGE 2 CONSTRUCTION
TRAFFIC FLOW ON
WESTBOUND LANES

STAGE 2 CONSTRUCTION TRAFFIC

REMOVAL AFTER TEMPORARY USE INCLUDES:
 - REMOVE AND REINSTALL IMPACT ATTENUATORS, 2 EACH
 - REMOVE ATTENUATOR BASE, 2 EACH (40 SQ YDS EACH)

MODEL: Sheet 018
FILE NAME: I:\Projects\74599\Drawings\BFW\PROJECTS\2020\PROJECTS\2020\DOT D7 PTB 197459 I-70 Rubblization\DOT\CAD_Sheets\74599\Sheet018.dgn



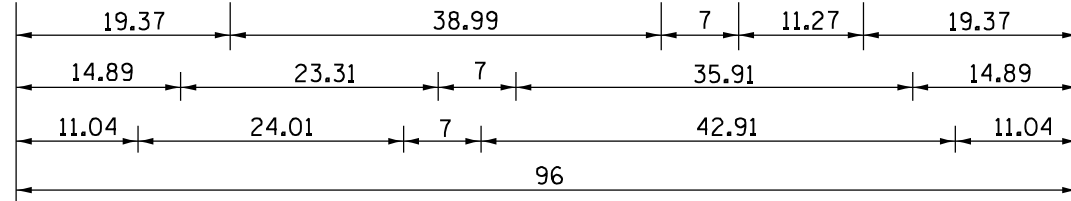
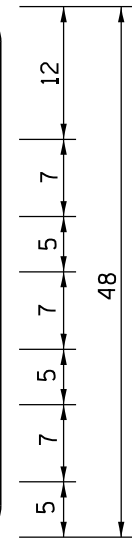

USER NAME	scraven	DESIGNED	-	REVISED	-
DRAWN	-	DRAWN	-	REVISED	-
PLOT SCALE	0.8000" = 1'-0"	CHECKED	-	REVISED	-
PLOT DATE	3/16/2022	DATE	-	REVISED	-

STATE OF ILLINOIS
DEPARTMENT OF TRANSPORTATION

ATTENUATOR SYSTEMS

SCALE: N.T.S. SHEET OF SHEETS STA. TO STA.

F.A.I. RTE.	SECTION	COUNTY	TOTAL SHEETS	SHEET NO.
70	(25+1.25-5)R	EFFINGHAM	790	401
CONTRACT NO. 74599				
ILLINOIS FED. AID PROJECT				



Stopped Or Slow Traffic When Flashing; 2.25" Radius, 1.00" Border, 0.63" Indent, Black on Orange; "STOPPED OR" D 2K; "SLOW TRAFFIC" D 2K; "WHEN FLASHING" D 2K;

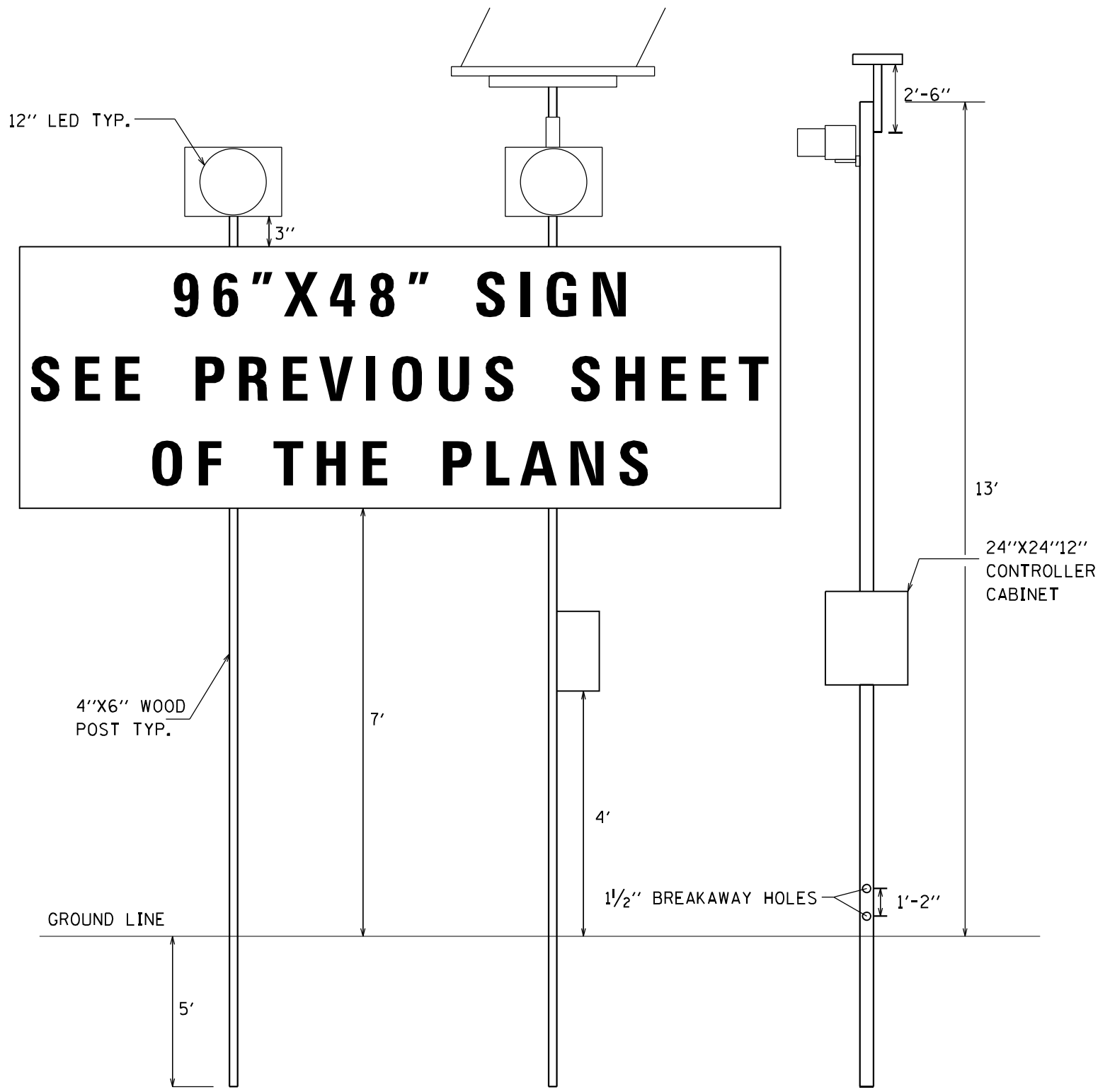
TABLE OF LETTER AND OBJECT LEFTS

S	T	O	P	P	E	D	O	R			
19.37	24.69	29.94	36.45	42.26	48.07	53.60	65.36	71.87			
S	L	O	W	T	R	A	F	F	I	C	
14.89	20.84	26.09	31.97	45.20	50.59	55.91	62.91	68.30	73.69	76.35	
W	H	E	N	F	L	A	S	H	I	N	G
11.04	18.32	24.76	30.29	42.05	47.44	52.20	58.71	64.66	71.10	73.90	80.20

RTTC SIGN DETAIL

EXACT LOCATIONS OF SIGNS AND OTHER RTTC SENSOR UNIT EQUIPMENT SHALL BE DETERMINED AS DETAILED IN SPECIAL PROVISION FOR REAL-TIME TRAFFIC CONTROL SYSTEM

SIGNS TO BE EQUIPPED WITH FLASHERS (SEE SPECIAL PROVISION)



MODEL: Sheet 010
 FILE NAME: I:\Projects\2020\BFW\Projects\2020\PROJECTS\2020\PROJECTS\2020\DOT D7 PTB 19745 170 Ruben\DOTCAD_Sheets\74599\Sheet01.dwg
 PROJECT: 2020\BFW\Projects\2020\PROJECTS\2020\PROJECTS\2020\DOT D7 PTB 19745 170 Ruben\DOTCAD_Sheets\74599\Sheet01.dwg



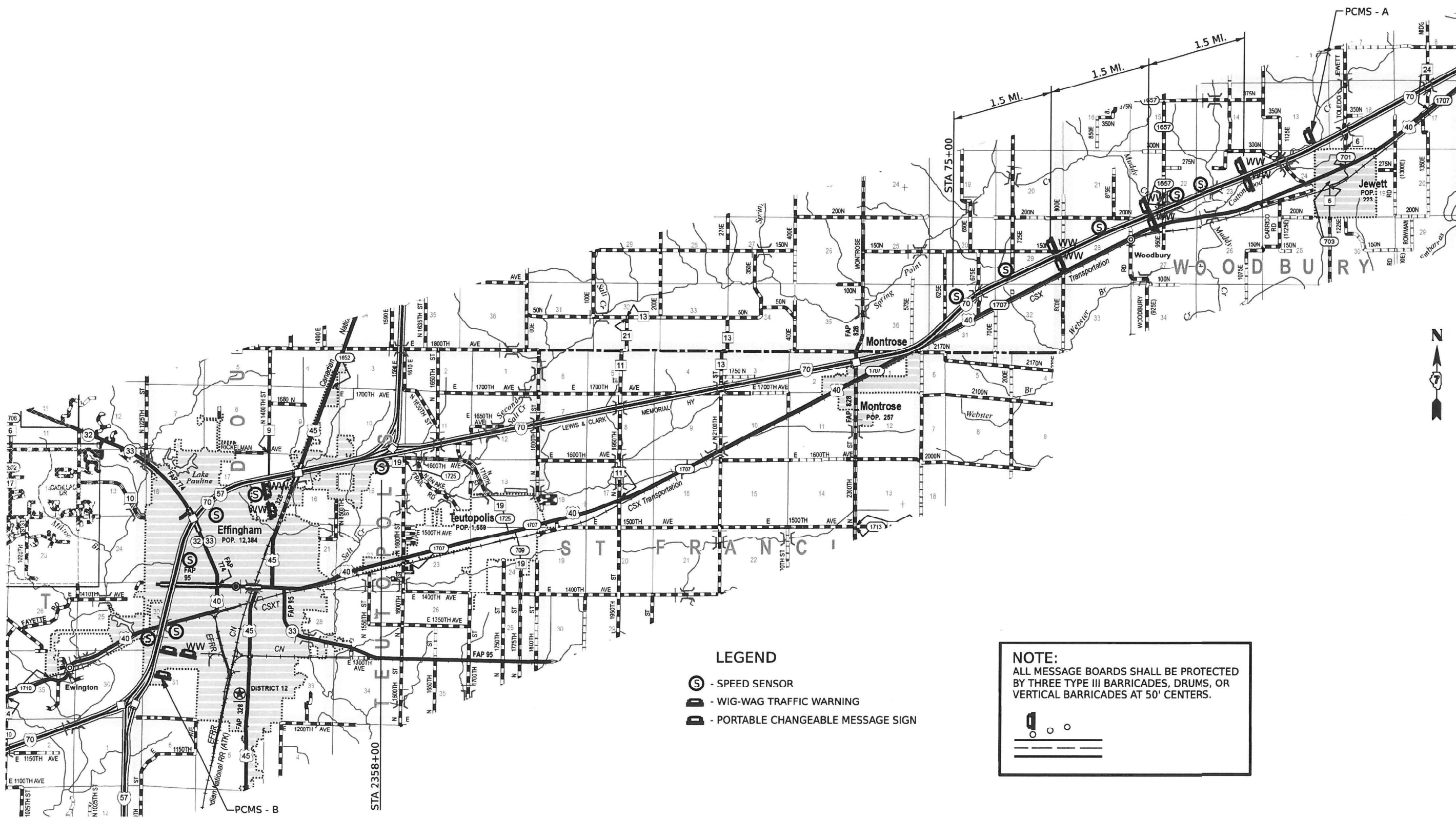
USER NAME	scraven	DESIGNED	-	REVISED	-
DRAWN	-	REVISED	-	REVISED	-
PLOT SCALE	0.8000"/in	CHECKED	-	REVISED	-
PLOT DATE	3/16/2022	DATE	-	REVISED	-

STATE OF ILLINOIS
DEPARTMENT OF TRANSPORTATION

REAL TIME TRAFFIC CONTROL
SIGN DETAIL

SCALE: N.T.S. SHEET OF SHEETS STA. TO STA.

F.A.I. RTE.	SECTION	COUNTY	TOTAL SHEETS	SHEET NO.
70	(25+1.25-5)R	EFFINGHAM	790	403
CONTRACT NO. 74599				
ILLINOIS FED. AID PROJECT				



- LEGEND**
- SPEED SENSOR
 - WIG-WAG TRAFFIC WARNING
 - PORTABLE CHANGEABLE MESSAGE SIGN

NOTE:
 ALL MESSAGE BOARDS SHALL BE PROTECTED BY THREE TYPE III BARRICADES, DRUMS, OR VERTICAL BARRICADES AT 50' CENTERS.

MODEL: Sheet 019
 FILE NAME: p:\baltimore\ba\22\comshumbe\41\Documents\BFW\PROJECTS\2020\PROJECTS\20111-001.DWG_P19-245-I-70-Roadway\DOT\CAD_Sheets\074599-Details.dwg
 DATE: 3/17/2022



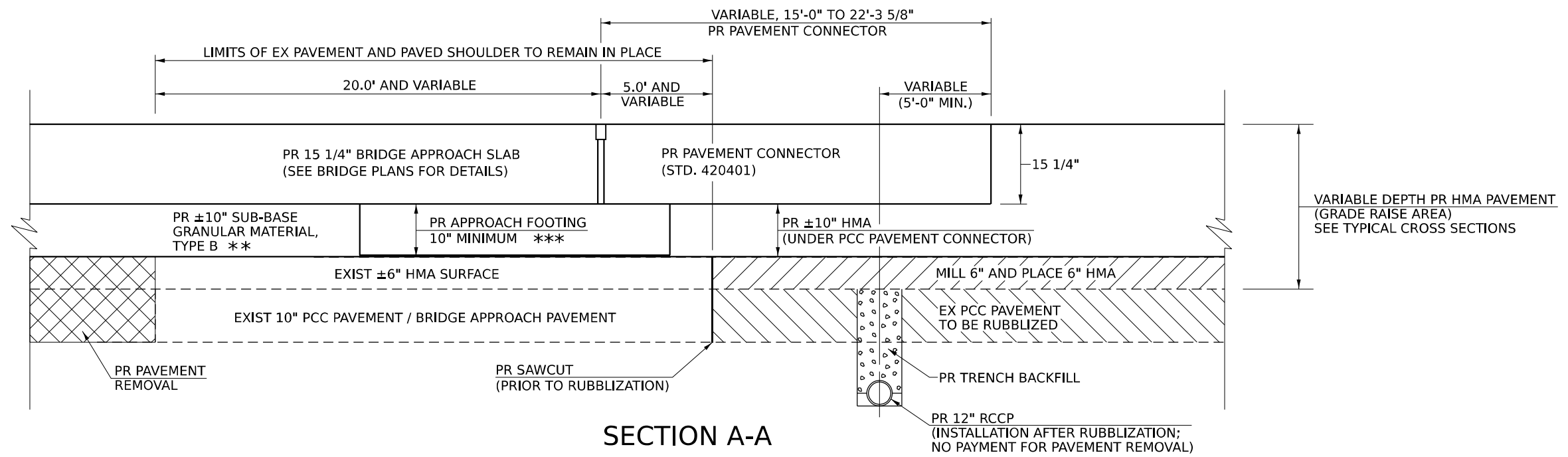
USER NAME	ts@bfg	DESIGNED	-	REVISED	-
DRAWN	-	REVISION	-	REVISION	-
CHECKED	-	REVISION	-	REVISION	-
DATE	3/17/2022	REVISION	-	REVISION	-

STATE OF ILLINOIS
DEPARTMENT OF TRANSPORTATION

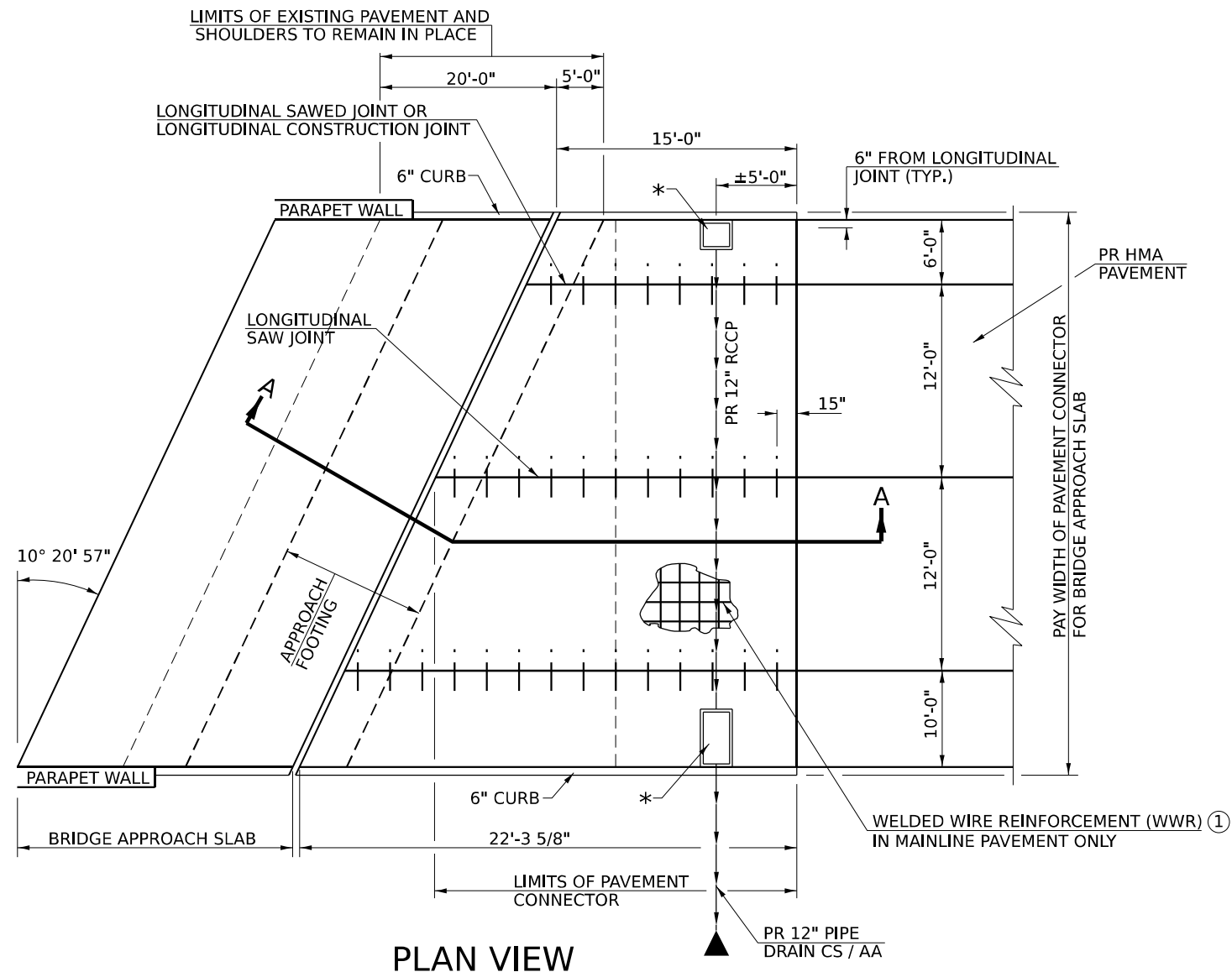
WIG WAG WARNING SYSTEM DETAILS

SCALE: N.T.S. SHEET OF SHEETS STA. TO STA.

F.A.I. RTE.	SECTION	COUNTY	TOTAL SHEETS	SHEET NO.
70	(25+1.25-5)R	EFFINGHAM	790	404
CONTRACT NO. 74599				
ILLINOIS FED. AID PROJECT				



SECTION A-A



PLAN VIEW

- ① WWR SHALL BE 0.11 SQ. IN./FT. IN BOTH DIRECTIONS. MAXIMUM WIRE SPACING SHALL BE 6". MINIMUM LAP DISTANCE SHALL BE TWO CROSS WIRES.
- * PR SHOULDER APPROACH INLETS PER STANDARD 610001.
- ** COST INCLUDED IN BID FOR BRIDGE APPROACH SLAB.
- *** PR APPROACH FOOTING SHALL BE A MINIMUM OF 10" THICK. MILLING HMA SURFACE TO OBTAIN 10" THICKNESS AND / OR EXTRA CONCRETE THICKNESS REQUIRED SHALL BE CONSIDERED PART OF THE BID PRICE FOR THE BRIDGE APPROACH SLAB.

MODEL: Sheet 002
FILE NAME: p:\bunm\p\220202020\PROJECTS\2202020\PROJECTS\2202020\BFW\PROJ\2202020\DOT D7 PTB 19745 670 Rubblization\DOT CAD_Sheets\074599\Sheet002.dwg

USER NAME	# scraven	DESIGNED -	REVISED -
DRAWN -		REVISOR -	
PLOT SCALE	# 0.8000" / 1"	CHECKED -	REVISED -
PLOT DATE	# 3/16/2022	DATE -	REVISED -

PAVEMENT CONNECTOR (PCC) FOR BRIDGE APPROACH SLAB			
SCALE: N.T.S.	SHEET	OF SHEETS	STA. TO STA.

F.A.I. RTE.	SECTION	COUNTY	TOTAL SHEETS	SHEET NO.
70	(25+1.25-5)R	EFFINGHAM	790	405
CONTRACT NO. 74599				
ILLINOIS FED. AID PROJECT				

THIS SHEET INTENTIONALLY LEFT BLANK

MODEL: Sheet1.dwg
FILE: \\usllm1c:\p\sub\humb\humb\41\Documents\BFW\PROJECTS\2020\PROJECTS\2019-DDOT-D7-PTB-19745-R70-Sub\DOTCAD_Sheets\DOTCAD_Sheet1.dwg

BFW BACON | FARMER | WORKMAN
ENGINEERING & TESTING, INC.

USER NAME	■ scraven	DESIGNED	-
DRAWN	-	REVISED	-
CHECKED	-	REVISED	-
DATE	-	REVISED	-
PLOT SCALE	■ 0.8000" = 1'		
PLOT DATE	■ 3/16/2022		

**STATE OF ILLINOIS
DEPARTMENT OF TRANSPORTATION**

SCALE: N.T.S. SHEET OF SHEETS STA. TO STA.

F.A. I. RTE.	SECTION	COUNTY	TOTAL SHEETS	SHEET NO.
70	(25+1.25-5)R	EFFINGHAM	790	406
CONTRACT NO. 74599				
ILLINOIS FED. AID PROJECT				

THIS SHEET INTENTIONALLY LEFT BLANK

MODEL: Sheet 003
 FILE NAME: p:\sumner\proj\sumner\22\comb\sumner.dwg
 PROJECTS\2020 PROJECTS\BFW\PROJECTS\2020 PROJECTS\DOT D7 PTB 19745-170 Rub\DOT\DOT\Sheet071499.dwg



USER NAME	■ scraven	DESIGNED	-	REVISED	-
DRAWN	-	REVISÉD	-		
PLOT SCALE	■ 0.8000" = 1'-0"	CHECKED	-	REVISED	-
PLOT DATE	■ 3/16/2022	DATE	-	REVISED	-

**STATE OF ILLINOIS
 DEPARTMENT OF TRANSPORTATION**

SCALE: N.T.S. SHEET OF SHEETS STA. TO STA.

F.A.I. RTE.	SECTION	COUNTY	TOTAL SHEETS	SHEET NO.
70	(25+1.25-5)R	EFFINGHAM	790	407
CONTRACT NO. 74599				
ILLINOIS FED. AID PROJECT				

THIS SHEET INTENTIONALLY LEFT BLANK

MODEL: Sheet 004
 FILE NAME: I:\Projects\BFW\Projects\2020 Projects\DOT D7 PTB 19745 R70 Rubblization\DOT\DOT\Sheet004.dwg



USER NAME	■ scraven	DESIGNED	-	REVISED	-
		DRAWN	-	REVISED	-
PLOT SCALE	■ 0.8000" = 1'	CHECKED	-	REVISED	-
PLOT DATE	■ 3/16/2022	DATE	-	REVISED	-

**STATE OF ILLINOIS
DEPARTMENT OF TRANSPORTATION**

SCALE: N.T.S. SHEET OF SHEETS STA. TO STA.

F.A.I. RTE.	SECTION	COUNTY	TOTAL SHEETS	SHEET NO.
70	(25+1.25-5)R	EFFINGHAM	790	408
CONTRACT NO. 74599				
ILLINOIS FED. AID PROJECT				

THIS SHEET INTENTIONALLY LEFT BLANK

MODEL: Sheet 005
 FILE NAME: I:\Projects\BFW\Projects\2020\PROJECTS\2020\DOT D7 PTB 19745 R\70 Rub\DOT\DOT\Sheet 074599.rvt

BACON FARMER WORKMAN ENGINEERING & TESTING, INC.	USER NAME ■ scraven	DESIGNED -	REVISED -	STATE OF ILLINOIS DEPARTMENT OF TRANSPORTATION		F.A.I. RTE. 70	SECTION (25+1.25-5)R	COUNTY EFFINGHAM	TOTAL SHEETS 790	SHEET NO. 409
	PLOT SCALE ■ 0.8000" = 1'	CHECKED -	REVISED -			CONTRACT NO. 74599				
PLOT DATE ■ 3/16/2022	DATE -	REVISED -	SCALE: N.T.S. SHEET OF SHEETS STA. TO STA. ILLINOIS FED. AID PROJECT							

THIS SHEET INTENTIONALLY LEFT BLANK

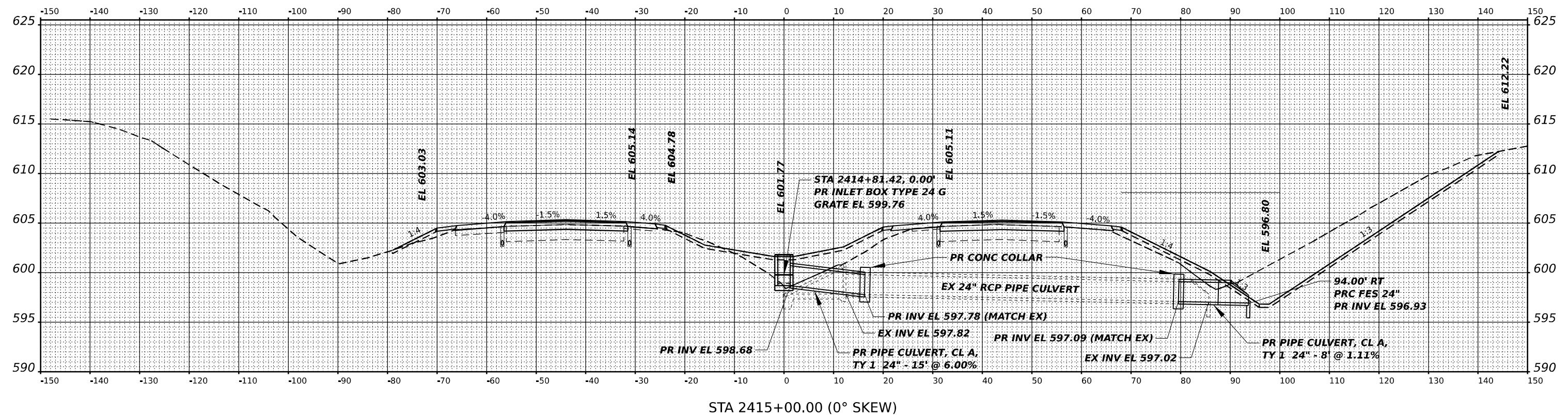
MODEL: Sheet.dwg
 FILE NAME: \\pww\sumner\ben\2202\sumner\ben\41\Documents\BFW\PROJECTS\2020\PROJECTS\2019-DDOT.D7.P19\19745-170\Substation\DOT\CAD_Sheets\74599\sheet.dwg

 BACON FARMER WORKMAN ENGINEERING & TESTING, INC.	USER NAME ■ scrivener	DESIGNED -	REVISED -	STATE OF ILLINOIS DEPARTMENT OF TRANSPORTATION	SCALE: N.T.S. SHEET OF SHEETS STA. TO STA.			F.A.I. RTE.	SECTION	COUNTY	TOTAL SHEETS	SHEET NO.
	PLOT SCALE ■ 0.8000' / in.	DRAWN -	REVISED -					70	(25+1.25-5)R	EFFINGHAM	790	410
	PLOT DATE ■ 3/16/2022	CHECKED -	REVISED -					CONTRACT NO. 74599				
	DATE -	REVISED -										ILLINOIS FED. AID PROJECT

FINAL SURVEY NO.	SURVEYED AREAS	BY	DATE

ORIGINAL SURVEY NO.	SURVEYED AREAS	BY	DATE

MODEL: P:\0\hdc\culverts - 2415+00.00 [Sheet]
 PLE NAME: S:\2020\2020\072+FB\37425.DWG - BFW - P:\0 Rubb Phase II\CADD\888\888\174599\hdc\culverts.dwg



STA 2415+00.00 (0° SKEW)



USER NAME	■ sdukkis	DESIGNED	- SCD	REVISED	-
PLOT SCALE	■ 0.16666667"/in.	DRAWN	- SCD	REVISED	-
PLOT DATE	■ 3/12/2022	CHECKED	- SMK	REVISED	-
		DATE	- 11/30/2021	REVISED	-

STATE OF ILLINOIS
 DEPARTMENT OF TRANSPORTATION

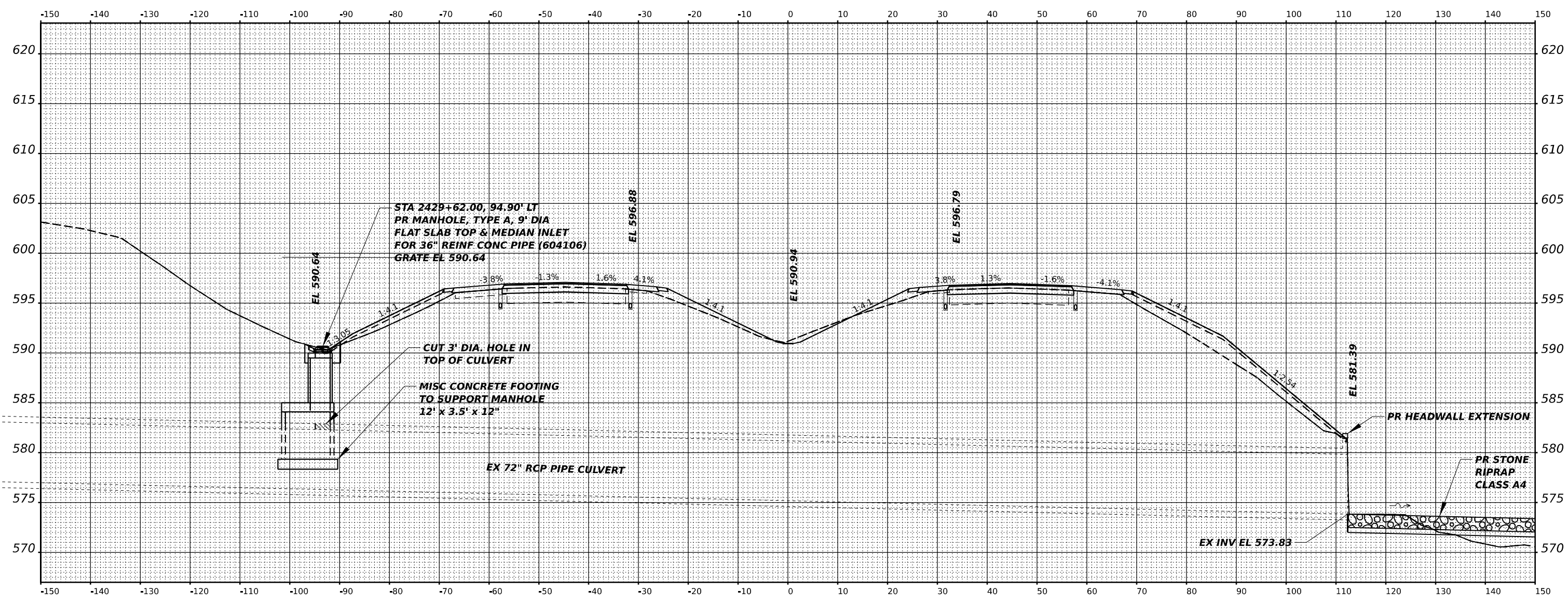
I-70	
CULVERT PROFILES	
SCALE:	SHEET 1 OF 32 SHEETS STA.

F.A.I. RTE.	SECTION	COUNTY	TOTAL SHEETS	SHEET NO.
70	(25+4-1, 25+5)R	EFFINGHAM	790	411
CONTRACT NO. 74599				
ILLINOIS FED. AID PROJECT				

DATE	
BY	
FINAL SURVEY	
SURVEYED	
PLOTTED	
TEMPLATE	
NOTE BOOK	
AREAS CHECKED	
NO.	

DATE	
BY	
FINAL SURVEY	
SURVEYED	
PLOTTED	
TEMPLATE	
NOTE BOOK	
AREAS CHECKED	
NO.	

MODEL: I:\0\hcd\c\hcd\2429+80.00 [Sheet]
 PLOT DATE: 3/12/2022
 PLOT SCALE: 1/8" = 1'-0"



STA 2429+80.00 (10° SKEW, RT FWD)



USER NAME	■ sdukkis	DESIGNED	- SCD	REVISED	-
DRAWN	- SCD	REVISIONS	-		
PLLOT SCALE	■ 0.16666667"/in.	CHECKED	- SMK	REVISED	-
PLLOT DATE	■ 3/12/2022	DATE	- 11/30/2021	REVISED	-

STATE OF ILLINOIS
 DEPARTMENT OF TRANSPORTATION

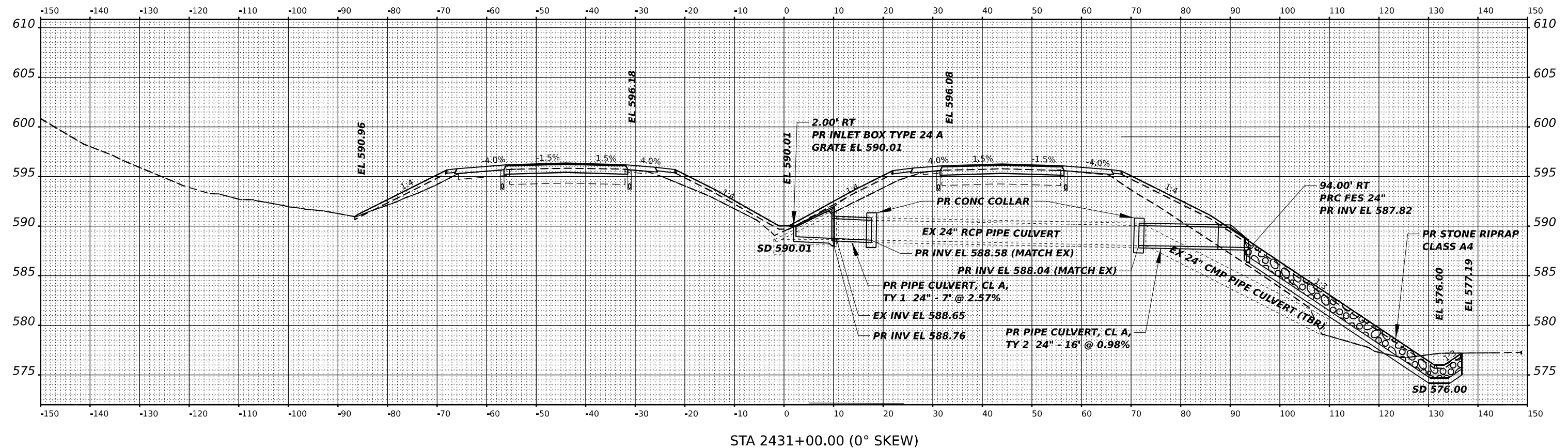
SCALE:		SHEET 2 OF 32 SHEETS		STA.
I-70 CULVERT PROFILES				

F.A.I. RTE.	SECTION	COUNTY	TOTAL SHEETS	SHEET NO.
70	(25+4-1, 25+5)R	EFFINGHAM	790	412
CONTRACT NO. 74599				
ILLINOIS FED. AID PROJECT				

DATE	
BY	
FINAL SURVEY	
SURVEYED	
PLOTTED	
TEMPLATE	
AREAS	
CHECKED	
NO.	

DATE	
BY	
ORIGINAL SURVEY	
SURVEYED	
PLOTTED	
TEMPLATE	
AREAS	
CHECKED	
NO.	

MODEL: I:\0\hds\culverts - 2431+00.00 (Sheet)
 P.L.E. NAME: S:\2020\2020\0724\FB 131425.D1 - B.P.W. - I-70 Rubb Phase II\CADD\3d\p1\74599\hds\Culverts.dgn



STA 2431+00.00 (0° SKEW)



USER NAME	■ sdukkis	DESIGNED	- SCD	REVISED	-
DRAWN	- SCD	REVISIONS	-		
PLOT SCALE	■ 0.16666667"/in.	CHECKED	- SMK	REVISED	-
PLOT DATE	■ 3/12/2022	DATE	- 11/30/2021	REVISED	-

STATE OF ILLINOIS
 DEPARTMENT OF TRANSPORTATION

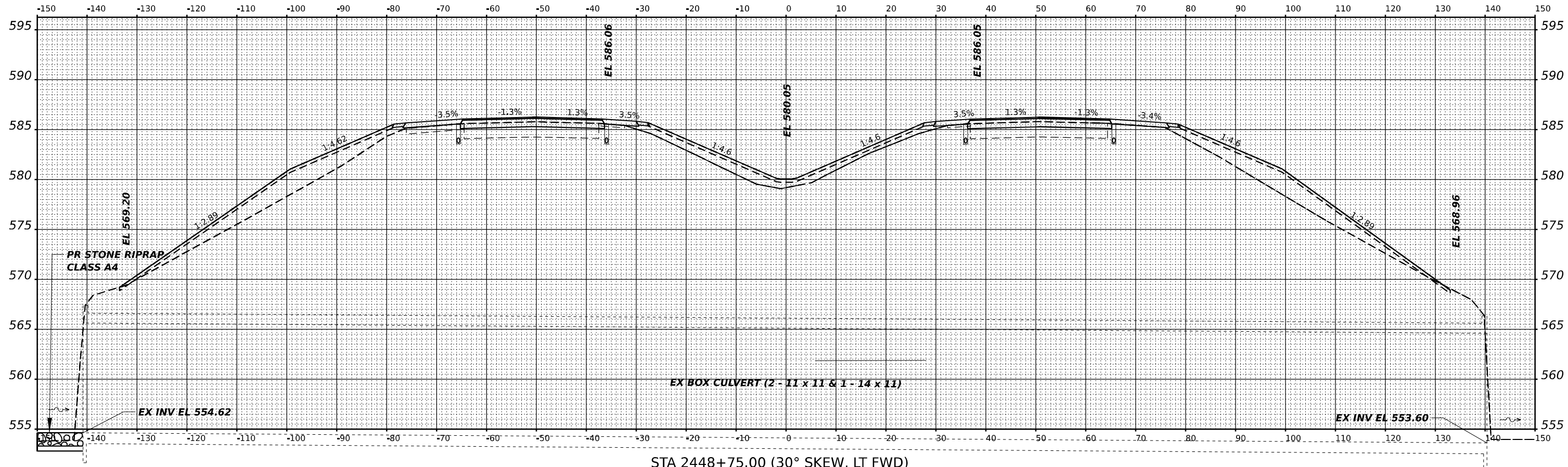
I-70	
CULVERT PROFILES	
SCALE:	SHEET 3 OF 32 SHEETS STA.

F.A.I. RTE.	SECTION	COUNTY	TOTAL SHEETS	SHEET NO.
70	(25+1, 25+5)R	EFFINGHAM	790	413
CONTRACT NO. 74599				
ILLINOIS FED. AID PROJECT				

FINAL SURVEY NO.	SURVEYED	DATE
NOTE BOOK	PLOTTED	
	TEMPLATE	
	AREAS CHECKED	

ORIGINAL SURVEY NO.	SURVEYED	DATE
NOTE BOOK	PLOTTED	
	TEMPLATE	
	AREAS CHECKED	

MODEL: I:\0\hdc\culverts - 2448+75.00 (Sheet)
 PLE NAME: S:\2020\072+FB 17425.D7 - BFW - I-70 Rubb Phase II\CADD\Drawings\MD174599\hdc\I-70-Culverts.dgn



USER NAME	■ sdukkis	DESIGNED	- SCD	REVISED	-
		DRAWN	- SCD	REVISED	-
PLOT SCALE	■ 0.16666667"/in.	CHECKED	- SMK	REVISED	-
PLOT DATE	■ 3/12/2022	DATE	- 11/30/2021	REVISED	-

**STATE OF ILLINOIS
DEPARTMENT OF TRANSPORTATION**

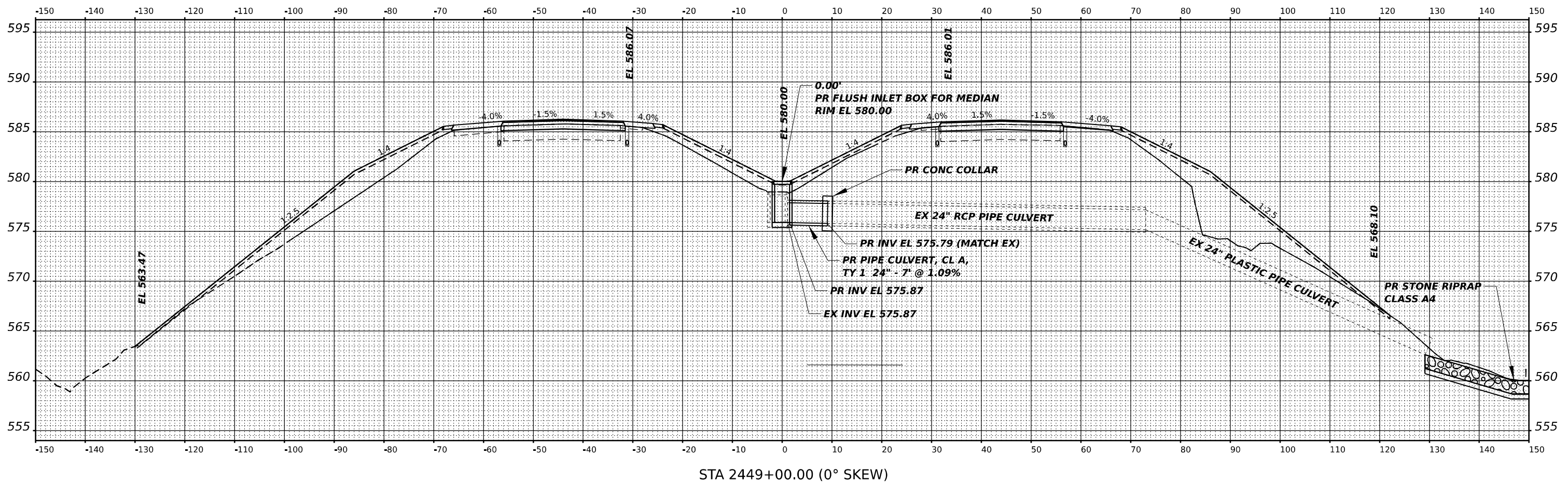
I-70	
CULVERT PROFILES	
SCALE:	SHEET 4 OF 32 SHEETS STA.

F.A.I. RTE.	SECTION	COUNTY	TOTAL SHEETS	SHEET NO.
70	(25+4-1, 25+5)R	EFFINGHAM	790	414
			CONTRACT NO. 74599	
ILLINOIS FED. AID PROJECT				

DATE	
BY	
SURVEYED	
PLOTTED	
TEMPLATE	
AREAS	
AREAS CHECKED	
NO.	

DATE	
BY	
SURVEYED	
PLOTTED	
TEMPLATE	
AREAS	
AREAS CHECKED	
NO.	

MODEL: I:\0\hdc\culverts - 2449+00.00 (Sheet)
 P.L.E. NAME: S:\2020\0724\FB 171245.DWG - B.P.V. - I-70 Rubb Phase II\CADD\Drawings\MD\74599\hdc\I-70-Culverts.dwg



STA 2449+00.00 (0° SKEW)



QUIGG ENGINEERING INC

USER NAME	sdulakis	DESIGNED	SCD	REVISED	-
DRAWN	SCD	CHECKED	SMK	REVISED	-
PLOT SCALE	0.16666667"/in.	DATE	11/30/2021	REVISED	-
PLOT DATE	3/12/2022				

STATE OF ILLINOIS
 DEPARTMENT OF TRANSPORTATION

I-70
 CULVERT PROFILES

SCALE: SHEET 5 OF 32 SHEETS STA.

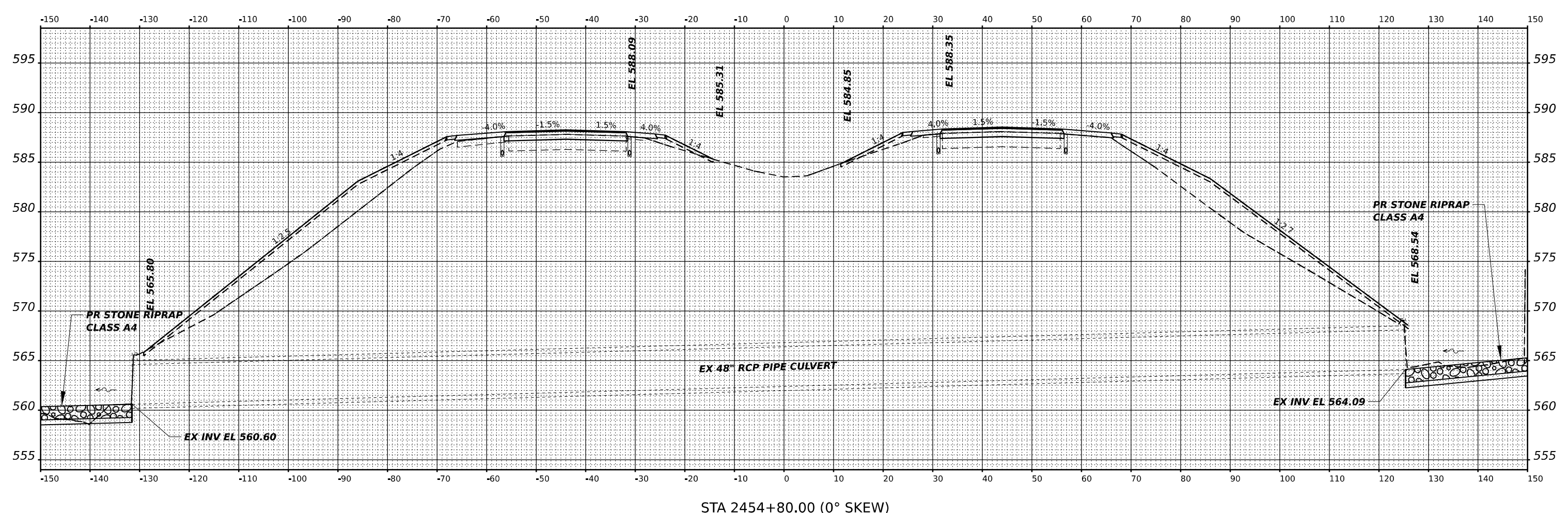
F.A.I. RTE.	SECTION	COUNTY	TOTAL SHEETS	SHEET NO.
70	(25+4-1, 25+5)R	EFFINGHAM	790	415
CONTRACT NO. 74599				

ILLINOIS FED. AID PROJECT

FINAL SURVEY NO.	SURVEYED	DATE
NOTE BOOK	PLOTTED	
	TEMPLATE	
	AREAS CHECKED	

ORIGINAL SURVEY NO.	SURVEYED	DATE
NOTE BOOK	PLOTTED	
	TEMPLATE	
	AREAS CHECKED	

MODEL: I:\0\hcd\culverts - 2454+80.00 [Sheet]
 PLE NAME: S:\2020\2020\072+FB\37425.D1 - B.P.V. - I-70 Rubb Phase II\CADD\Drawings\MD\74599\hcd\culverts.dgn



STA 2454+80.00 (0° SKEW)



USER NAME	■ sdukkis	DESIGNED	- SCD	REVISED	-
DRAWN	- SCD	REVISIONS	-		
PLOT SCALE	■ 0.16666667"/in.	CHECKED	- SMK	REVISED	-
PLOT DATE	■ 3/12/2022	DATE	- 11/30/2021	REVISED	-

STATE OF ILLINOIS
 DEPARTMENT OF TRANSPORTATION

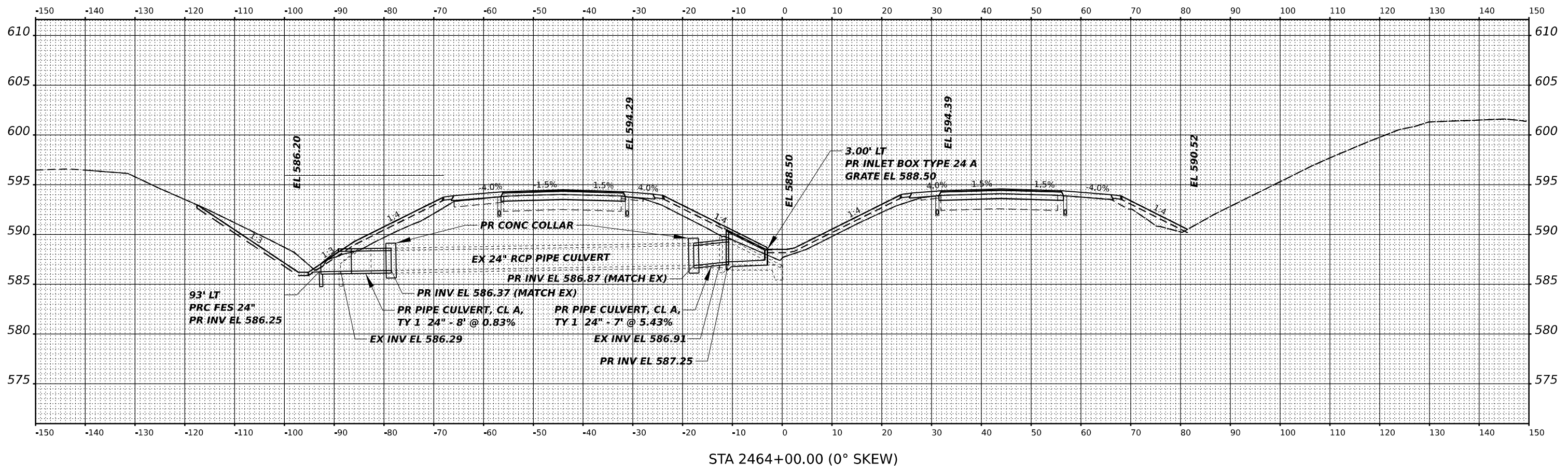
I-70	
CULVERT PROFILES	
SCALE:	SHEET 6 OF 32 SHEETS STA.

F.A.I. RTE.	SECTION	COUNTY	TOTAL SHEETS	SHEET NO.
70	(25+4-1, 25+5)R	EFFINGHAM	790	416
CONTRACT NO. 74599				
ILLINOIS FED. AID PROJECT				

FINAL SURVEY NO.	SURVEYED	DATE
NOTE BOOK	PLOTTED	
	TEMPLATE	
	AREAS CHECKED	

ORIGINAL SURVEY NO.	SURVEYED	DATE
	PLOTTED	
	TEMPLATE	
	AREAS CHECKED	

MODEL: I:\0\hdc\culverts - 2464+00.00 [Sheet]
 PLOT SCALE: 0.16666667"/in.
 PLOT DATE: 3/12/2022



STA 2464+00.00 (0° SKEW)



USER NAME	sdulakis	DESIGNED	SCD	REVISED	-
		DRAWN	SCD	REVISED	-
PLOT SCALE	0.16666667"/in.	CHECKED	SMK	REVISED	-
PLOT DATE	3/12/2022	DATE	11/30/2021	REVISED	-

STATE OF ILLINOIS
DEPARTMENT OF TRANSPORTATION

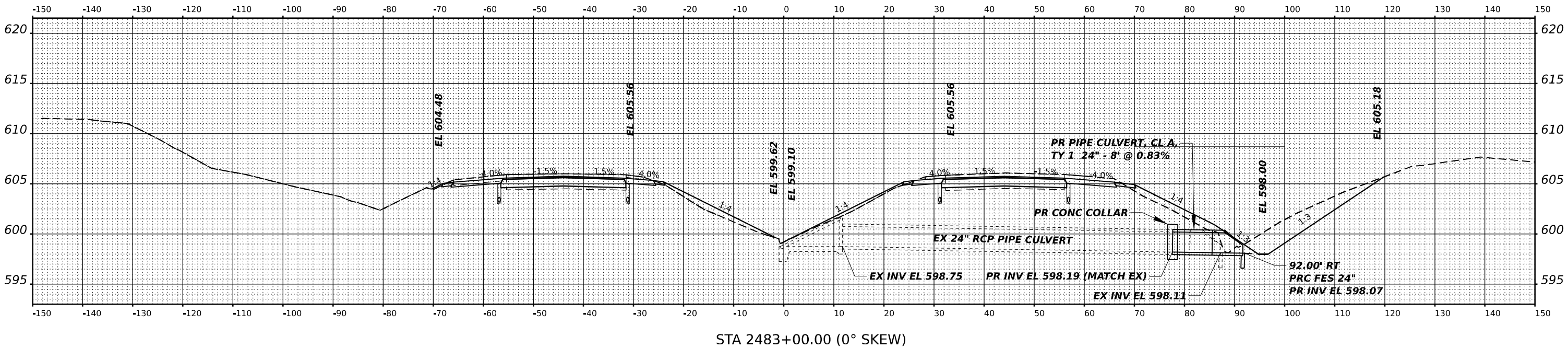
I-70	
CULVERT PROFILES	
SCALE:	SHEET 7 OF 32 SHEETS STA.

F.A.I. RTE.	SECTION	COUNTY	TOTAL SHEETS	SHEET NO.
70	(25+4-1, 25+5)R	EFFINGHAM	790	417
CONTRACT NO. 74599				
ILLINOIS FED. AID PROJECT				

FINAL SURVEY NO.	SURVEYED	DATE
NOTE BOOK	PLOTTED	
	TEMPLATE	
	AREAS	
	CHECKED	

DATE	BY

MODEL: I:\0\hdc\culverts - 2483+00.00 R2 (Sheet)
 PLOT DATE: 3/12/2022
 FILE NAME: S:\2020\2020\0724\FB 131425.DWG - BAW - I-70 Rubb Phase MCAD\Drawings\MD\74599\hdc\I-70 Culverts.dwg



STA 2483+00.00 (0° SKEW)



USER NAME	■ sdukkis	DESIGNED	- SCD	REVISED	-
PLOT SCALE	■ 0.16666667"/in.	DRAWN	- SCD	REVISED	-
PLOT DATE	■ 3/12/2022	CHECKED	- SMK	REVISED	-
		DATE	- 11/30/2021	REVISED	-

STATE OF ILLINOIS
 DEPARTMENT OF TRANSPORTATION

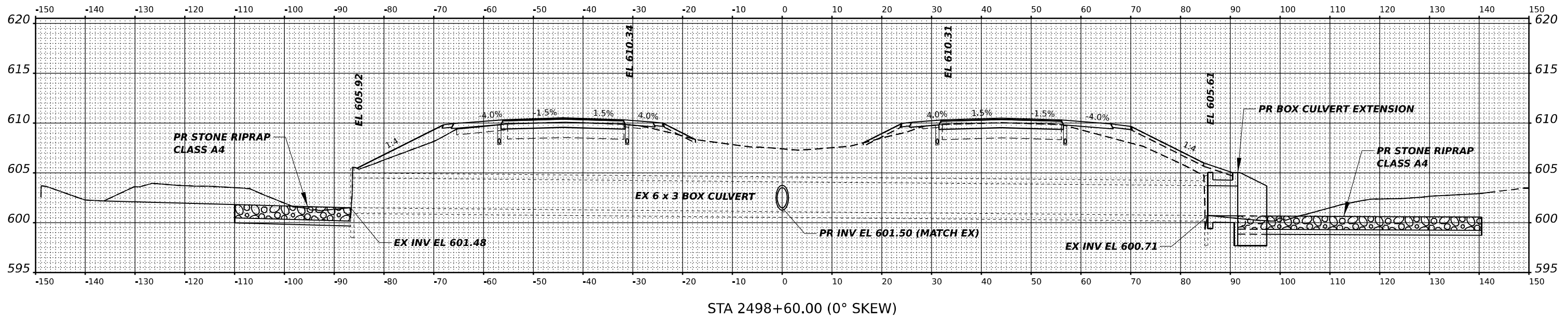
I-70	
CULVERT PROFILES	
SCALE:	SHEET 8 OF 32 SHEETS STA.

F.A.I. RTE.	SECTION	COUNTY	TOTAL SHEETS	SHEET NO.
70	(25+1, 25+5)R	EFFINGHAM	790	418
CONTRACT NO. 74599				
ILLINOIS FED. AID PROJECT				

FINAL SURVEY NO.	SURVEYED AREAS	DATE
	PLOTTED	
	TEMPLATE	
	AREAS CHECKED	

ORIGINAL SURVEY NO.	SURVEYED AREAS	DATE
	PLOTTED	
	TEMPLATE	
	AREAS CHECKED	

MODEL: I:\0\hdc\culverts - 2498+60.00 RZ (Sheet)
 P.L.E. NAME: S:\2020\2020\0724\FB 131425.DWG - BFW - I-70 Rubb Phase II\CADD\Drawings\MD\74599\hdc\I-70-Culverts.dgn



STA 2498+60.00 (0° SKEW)



QUIGG ENGINEERING INC

USER NAME	sdulakis	DESIGNED	SCD	REVISED	-
		DRAWN	SCD	REVISED	-
PLOT SCALE	0.16666667"/in.	CHECKED	SMK	REVISED	-
PLOT DATE	3/12/2022	DATE	11/30/2021	REVISED	-

STATE OF ILLINOIS
 DEPARTMENT OF TRANSPORTATION

I-70
 CULVERT PROFILES

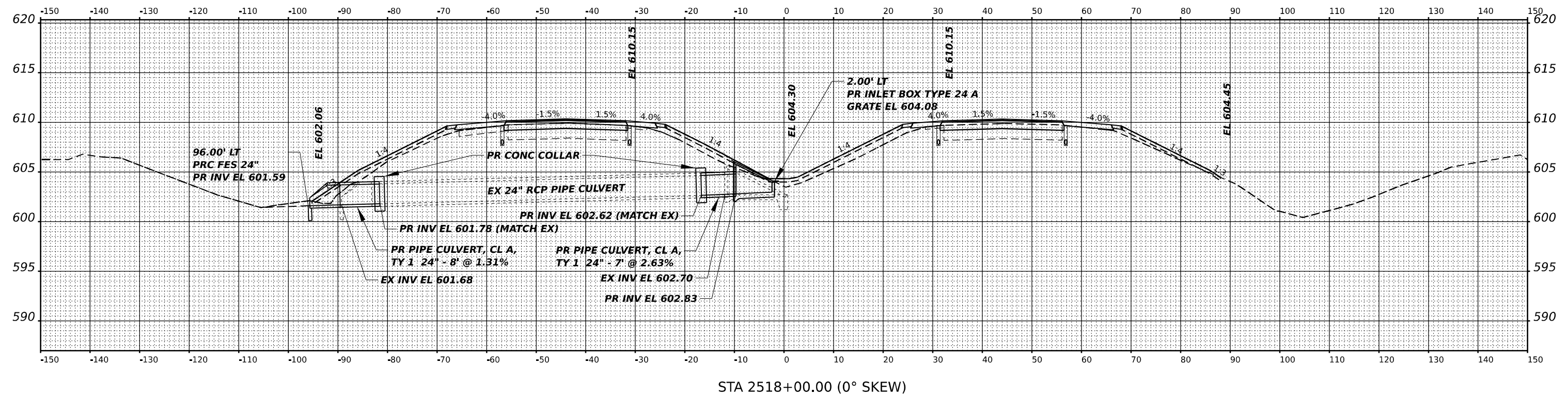
SCALE: SHEET 9 OF 32 SHEETS STA.

F.A.I. RTE.	SECTION	COUNTY	TOTAL SHEETS	SHEET NO.
70	(25+4-1, 25+5)R	EFFINGHAM	790	419
				CONTRACT NO. 74599
ILLINOIS FED. AID PROJECT				

FINAL SURVEY NO.	SURVEYED	DATE
NOTE BOOK	PLOTTED	
	TEMPLATE	
	AREAS	
	CHECKED	

ORIGINAL SURVEY NO.	SURVEYED	DATE
NOTE BOOK	PLOTTED	
	TEMPLATE	
	AREAS	
	CHECKED	

MODEL: I:\0\hdc\culverts - 2518+00.00 R2 (Sheet)
 P.L.E. NAME: S:\2020\072+FB\17425.D1 - BFW - I-70 Rubb Phase II\CADD\Drawings\MD\74599\hdc\Culverts.dgn



STA 2518+00.00 (0° SKEW)



USER NAME	■ sdukkis	DESIGNED	- SCD	REVISED	-
PLOT SCALE	■ 0.16666667"/in.	DRAWN	- SCD	REVISED	-
PLOT DATE	■ 3/12/2022	CHECKED	- SMK	REVISED	-
		DATE	- 11/30/2021	REVISED	-

STATE OF ILLINOIS
DEPARTMENT OF TRANSPORTATION

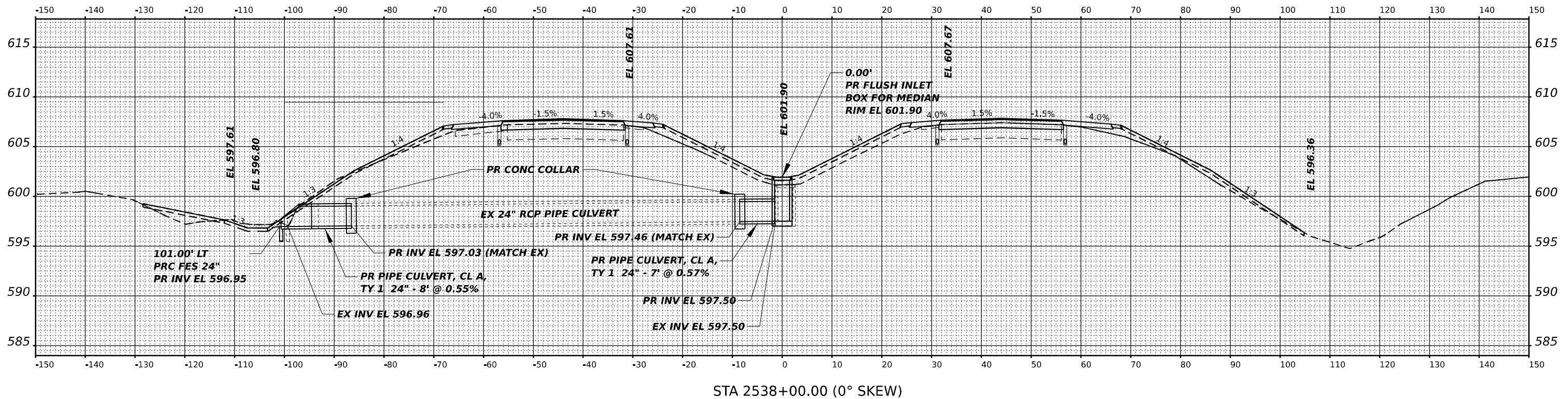
I-70	
CULVERT PROFILES	
SCALE:	SHEET 10 OF 32 SHEETS STA.

F.A.I. RTE.	SECTION	COUNTY	TOTAL SHEETS	SHEET NO.
70	(25+1, 25+5)R	EFFINGHAM	790	420
CONTRACT NO. 74599				
ILLINOIS FED. AID PROJECT				

FINAL SURVEY NO.	SURVEYED	DATE
NOTE BOOK	PLOTTED	
	TEMPLATE	
	AREAS CHECKED	
	AREAS CHECKED	

ORIGINAL SURVEY NO.	SURVEYED	DATE
NOTE BOOK	PLOTTED	
	TEMPLATE	
	AREAS CHECKED	
	AREAS CHECKED	

MODEL: I:\0\hdc\culverts - 2538+00.00 R2 (Sheet)
 P.L.E. NAME: S:\2020\2020\0724\FB 131425.D1 - B.W. - I-70 Rubb Phase II\CADD\8484\MD174599\hdc\I-70-Culverts.dgn



STA 2538+00.00 (0° SKEW)



QUIGG ENGINEERING INC

USER NAME	■ sdukkis	DESIGNED	- SCD	REVISED	-
PLOT SCALE	■ 0.16666667"/in.	DRAWN	- SCD	REVISED	-
PLOT DATE	■ 3/12/2022	CHECKED	- SMK	REVISED	-
		DATE	- 11/30/2021	REVISED	-

STATE OF ILLINOIS
 DEPARTMENT OF TRANSPORTATION

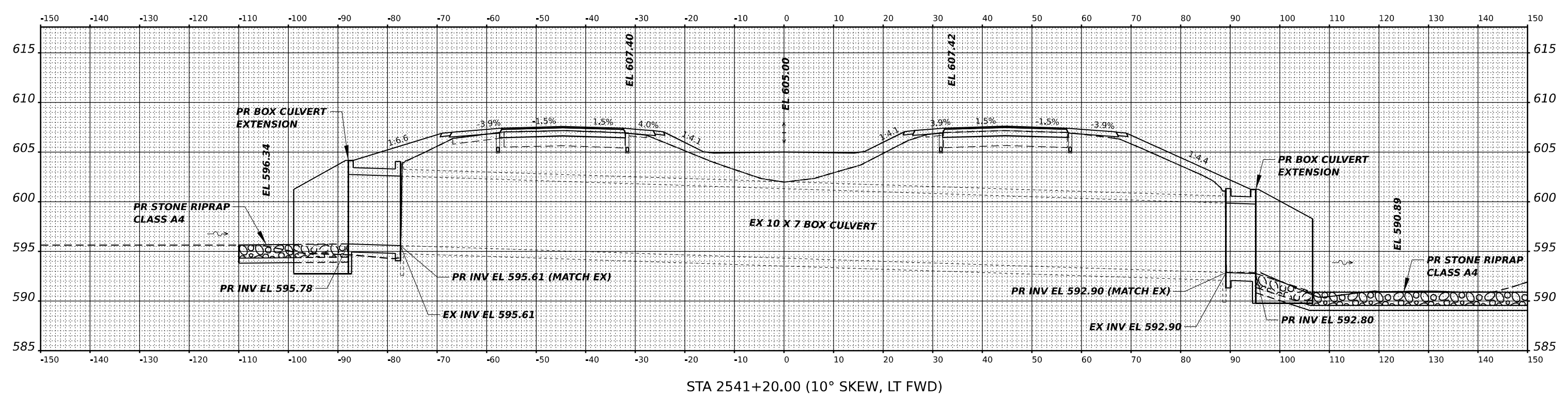
I-70	
CULVERT PROFILES	
SCALE:	SHEET 11 OF 32 SHEETS STA.

F.A.I. RTE.	SECTION	COUNTY	TOTAL SHEETS	SHEET NO.
70	(25+4-1, 25+5)R	EFFINGHAM	790	421
CONTRACT NO. 74599				
ILLINOIS FED. AID PROJECT				

FINAL SURVEY NO.	SURVEYED	DATE
NOTE BOOK	PLOTTED	
	TEMPLATE	
	AREAS CHECKED	

ORIGINAL SURVEY NO.	SURVEYED	DATE
NOTE BOOK	PLOTTED	
	TEMPLATE	
	AREAS CHECKED	

MODEL: I:\0\hdc\culverts - 2541+20.00 R2 [Sheet]
 PLOT SCALE: 0.16666667"/in.
 PLOT DATE: 3/12/2022



STA 2541+20.00 (10° SKEW, LT FWD)



USER NAME	sdulakis	DESIGNED	SCD	REVISED	-
DRAWN	SCD	CHECKED	SMK	REVISED	-
PLOT SCALE	0.16666667"/in.	DATE	11/30/2021	REVISED	-
PLOT DATE	3/12/2022				

STATE OF ILLINOIS
 DEPARTMENT OF TRANSPORTATION

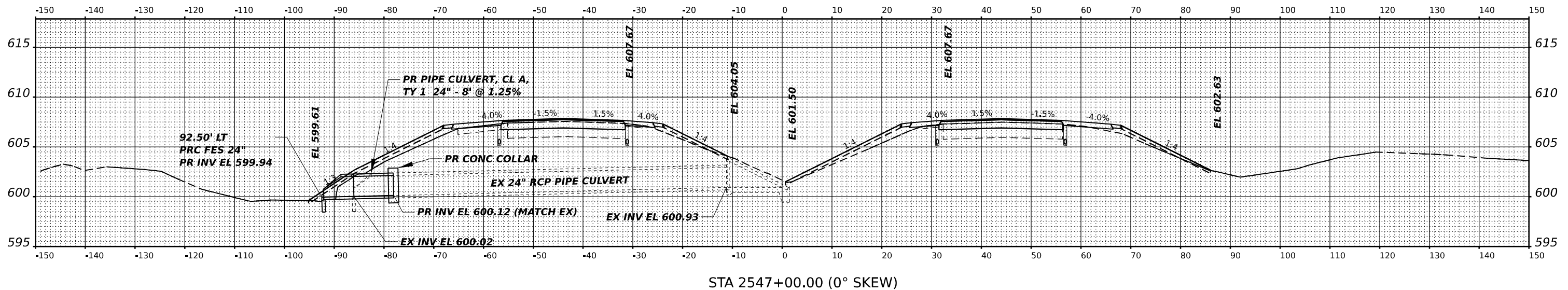
I-70 CULVERT PROFILES			
SCALE:	SHEET 12 OF 32 SHEETS	STA.	

F.A.I. RTE.	SECTION	COUNTY	TOTAL SHEETS	SHEET NO.
70	(25+4-1, 25+5)R	EFFINGHAM	790	422
				CONTRACT NO. 74599
ILLINOIS FED. AID PROJECT				

FINAL SURVEY NO.	SURVEYED	DATE
NOTE BOOK	PLOTTED	
AREAS CHECKED	TEMPLATE	
	AREAS CHECKED	

ORIGINAL SURVEY NO.	SURVEYED	DATE
NOTE BOOK	PLOTTED	
AREAS CHECKED	TEMPLATE	
	AREAS CHECKED	

MODEL: I:\0\hdc\culverts - 2547+00.00 R2 (Sheet)
 P.L.E. NAME: S:\2020\072+FB 17425.D1 - BFW - I-70 Rubb Phase II\CADD\888\MD174599\hdc\Culverts.dgn



QUIGG ENGINEERING INC

USER NAME	■ sdukkis	DESIGNED	- SCD	REVISED	-
DRAWN	- SCD	REVISIONS	-		
PLOT SCALE	■ 0.16666667"/in.	CHECKED	- SMK	REVISED	-
PLOT DATE	■ 3/12/2022	DATE	- 11/30/2021	REVISED	-

STATE OF ILLINOIS
 DEPARTMENT OF TRANSPORTATION

I-70
 CULVERT PROFILES

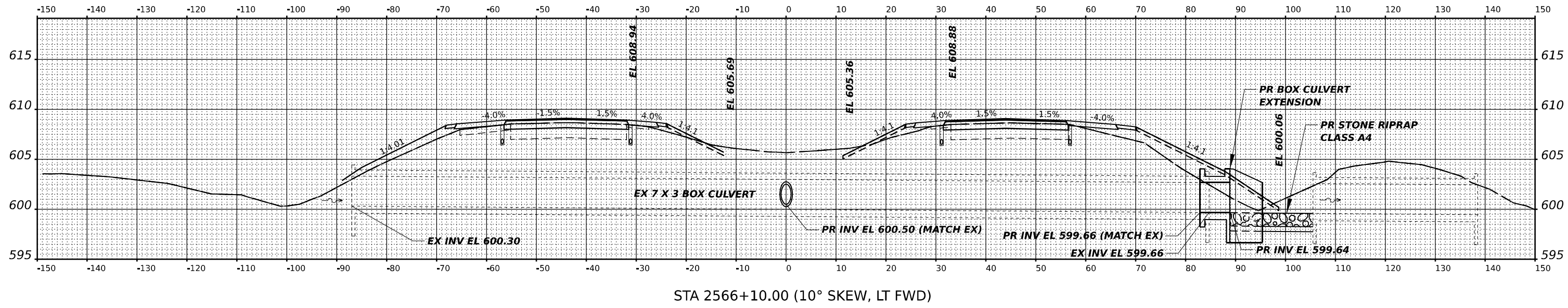
SCALE: SHEET 13 OF 32 SHEETS STA.

F.A.I. RTE.	SECTION	COUNTY	TOTAL SHEETS	SHEET NO.
70	(25+1, 25+5)R	EFFINGHAM	790	423
CONTRACT NO. 74599				
ILLINOIS FED. AID PROJECT				

FINAL SURVEY NO.	SURVEYED	DATE
NOTE BOOK	PLOTTED	
	TEMPLATE	
	AREAS CHECKED	
	AREAS CHECKED	

DATE	BY

MODEL: I:\0\hdc\culverts - 2566+10.00 R2 (Sheet)
 PLOT DATE: 3/12/2022
 PLOT SCALE: 0.16666667"/in.



STA 2566+10.00 (10° SKEW, LT FWD)



USER NAME	■ sdukkis	DESIGNED	- SCD	REVISED	-
PLOT SCALE	■ 0.16666667"/in.	DRAWN	- SCD	REVISED	-
PLOT DATE	■ 3/12/2022	CHECKED	- SMK	REVISED	-
		DATE	- 11/30/2021	REVISED	-

STATE OF ILLINOIS
 DEPARTMENT OF TRANSPORTATION

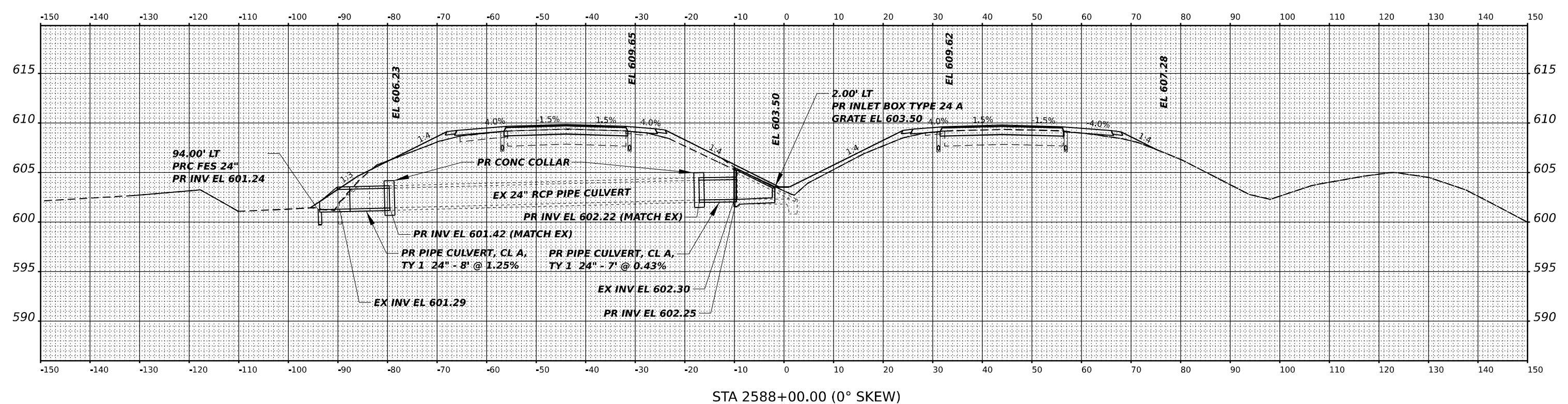
I-70	
CULVERT PROFILES	
SCALE:	SHEET 14 OF 32 SHEETS STA.

F.A.I. RTE.	SECTION	COUNTY	TOTAL SHEETS	SHEET NO.
70	(25+1, 25+5)R	EFFINGHAM	790	424
CONTRACT NO. 74599				
ILLINOIS FED. AID PROJECT				

FINAL SURVEY	SURVEYED	DATE
NOTE BOOK	PLOTTED	
NO.	TEMPLATE	
	AREAS	
	CHECKED	

ORIGINAL SURVEY	SURVEYED	DATE
NOTE BOOK	PLOTTED	
NO.	TEMPLATE	
	AREAS	
	CHECKED	

MODEL: I:\0\hdc\culverts - 2588+00.00 R3 (Sheet)
 P.L. NAME: S:\2020\0724\FB 1712425.D1 - B.V. - I-70 Rubb Phase II\CADD\Drawings\MD\74599\hdc\Culverts.dwg



STA 2588+00.00 (0° SKEW)



USER NAME	■ sdukkis	DESIGNED	- SCD	REVISED	-
PLOT SCALE	■ 0.16666667"/in.	DRAWN	- SCD	REVISED	-
PLOT DATE	■ 3/17/2022	CHECKED	- SMK	REVISED	-
		DATE	- 11/30/2021	REVISED	-

STATE OF ILLINOIS
 DEPARTMENT OF TRANSPORTATION

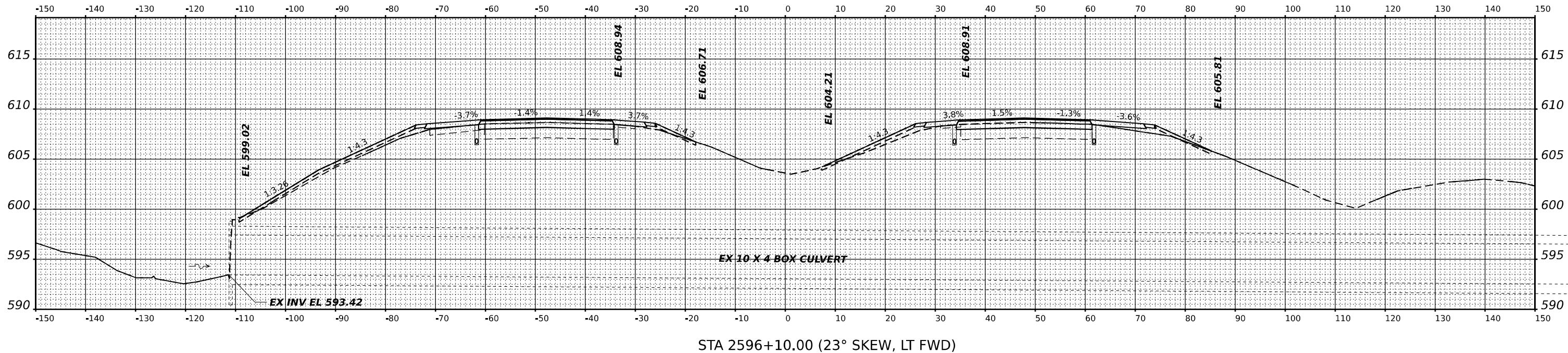
I-70	
CULVERT PROFILES	
SCALE:	SHEET 15 OF 32 SHEETS STA.

F.A.I. RTE.	SECTION	COUNTY	TOTAL SHEETS	SHEET NO.
70	(25+1, 25+5)R	EFFINGHAM	790	425
CONTRACT NO. 74599				
ILLINOIS FED. AID PROJECT				

FINAL SURVEY NO.	SURVEYED	DATE
NOTE BOOK	PLOTTED	
	TEMPLATE	
	AREAS CHECKED	
	AREAS CHECKED	

ORIGINAL SURVEY NO.	SURVEYED	DATE
NOTE BOOK	PLOTTED	
	TEMPLATE	
	AREAS CHECKED	
	AREAS CHECKED	

MODEL: I:\0\hdc\culverts - 2596+10.00 R3 (Sheet)
 PLOT SCALE: 0.16666667" / in.
 PLOT DATE: 3/12/2022



STA 2596+10.00 (23° SKEW, LT FWD)



USER NAME	■ sdukkis	DESIGNED	- SCD	REVISED	-
DRAWN	- SCD	REVISIONS	-		
CHECKED	- SMK	REVISIONS	-		
DATE	- 11/30/2021	REVISIONS	-		

STATE OF ILLINOIS
 DEPARTMENT OF TRANSPORTATION

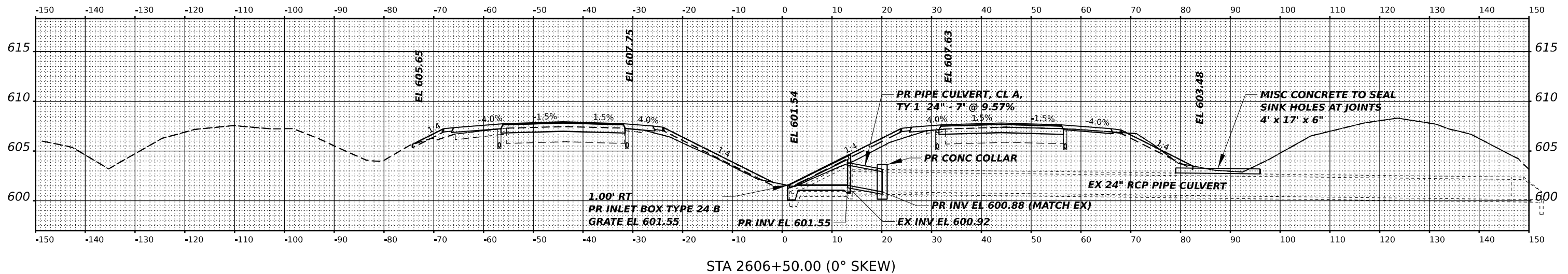
I-70	
CULVERT PROFILES	
SCALE:	SHEET 16 OF 32 SHEETS STA.

F.A.I. RTE.	SECTION	COUNTY	TOTAL SHEETS	SHEET NO.
70	(25+1, 25+5)R	EFFINGHAM	790	426
CONTRACT NO. 74599				
ILLINOIS FED. AID PROJECT				

FINAL SURVEY NO.	SURVEYED	BY	DATE
NOTE BOOK	PLOTTED		
AREAS CHECKED	TEMPLATE		
	AREAS		
	CHECKED		

ORIGINAL SURVEY NO.	SURVEYED	BY	DATE
NOTE BOOK	PLOTTED		
AREAS CHECKED	TEMPLATE		
	AREAS		
	CHECKED		

MODEL: I:\0\hdc\culverts - 2606+50.00 R3 (Sheet)
 P.L.E. NAME: S:\2020\2020\072-4\FB 131425.D1 - B.W. - I-70 Rubb Phase MCADD\Drawings\174599\Sheet\SC-Culverts.dwg



STA 2606+50.00 (0° SKEW)



QUIGG ENGINEERING INC

USER NAME	■ sdulakis	DESIGNED	- SCD	REVISED	-
DRAWN	- SCD	REVISIONS	-		
PLOT SCALE	■ 0.16666667"/in.	CHECKED	- SMK	REVISED	-
PLOT DATE	■ 3/12/2022	DATE	- 11/30/2021	REVISED	-

STATE OF ILLINOIS
 DEPARTMENT OF TRANSPORTATION

I-70
 CULVERT PROFILES

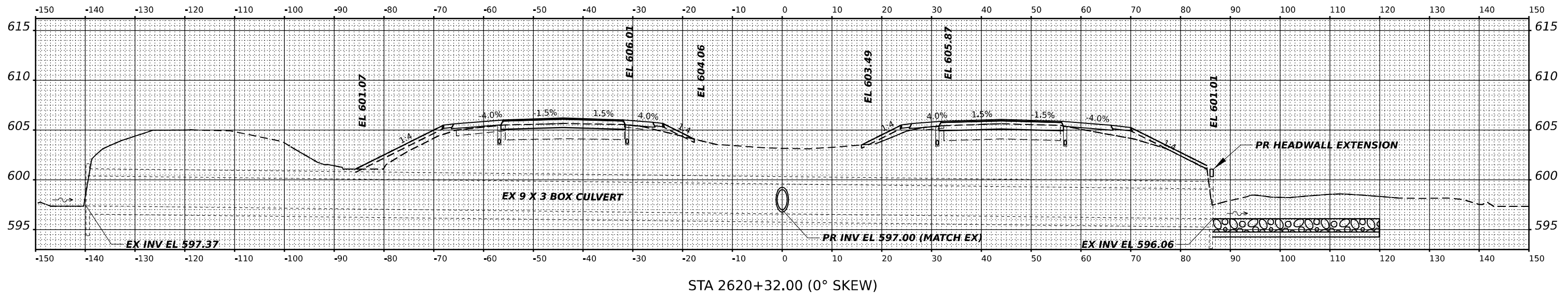
SCALE: SHEET 17 OF 32 SHEETS STA.

F.A.I. RTE.	SECTION	COUNTY	TOTAL SHEETS	SHEET NO.
70	(25+4-1, 25+5)R	EFFINGHAM	790	427
CONTRACT NO. 74599				
ILLINOIS FED. AID PROJECT				

FINAL SURVEY NO.	SURVEYED	DATE
NOTE BOOK	PLOTTED	
	TEMPLATE	
	AREAS CHECKED	
	AREAS CHECKED	

ORIGINAL SURVEY NO.	SURVEYED	DATE
NOTE BOOK	PLOTTED	
	TEMPLATE	
	AREAS CHECKED	
	AREAS CHECKED	

MODEL: I:\0\hdc\culverts - 2620+32.00 R3 (Sheet)
 P.L.E. NAME: S:\2020\2020\072+FB\374235.D1 - B.W. - I-70 Rubb Phase II\CADD\888\888\174599\hdc\culverts.dgn



QUIGG ENGINEERING INC

USER NAME	■ sdulakis	DESIGNED	- SCD	REVISED	-
		DRAWN	- SCD	REVISED	-
PLOT SCALE	■ 0.16666667" / in.	CHECKED	- SMK	REVISED	-
PLOT DATE	■ 3/12/2022	DATE	- 11/30/2021	REVISED	-

STATE OF ILLINOIS
 DEPARTMENT OF TRANSPORTATION

I-70
 CULVERT PROFILES

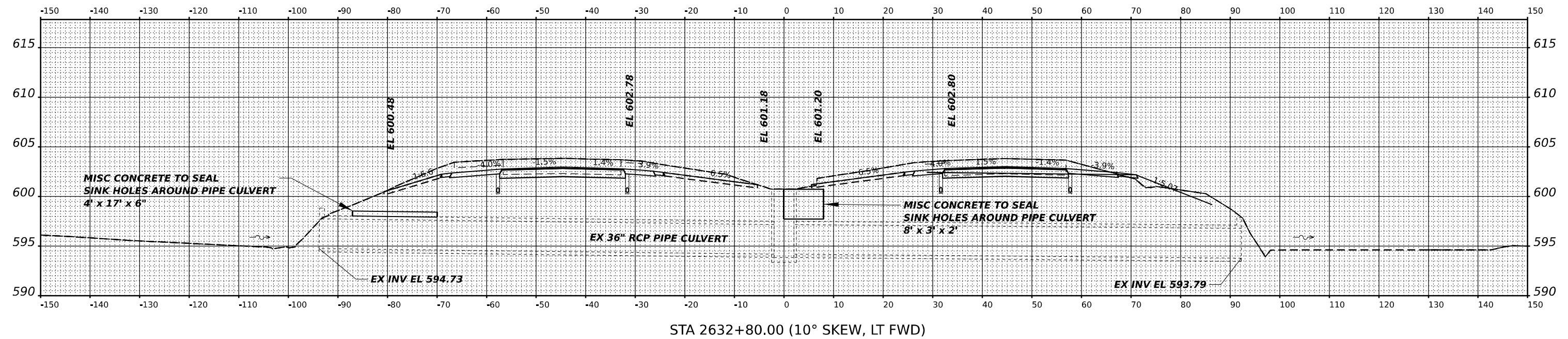
SCALE: SHEET 18 OF 32 SHEETS STA.

F.A.I. RTE.	SECTION	COUNTY	TOTAL SHEETS	SHEET NO.
70	(25+4-1, 25+5)R	EFFINGHAM	790	428
CONTRACT NO. 74599				
ILLINOIS FED. AID PROJECT				

FINAL SURVEY NO.	SURVEYED	DATE
NOTE BOOK	PLOTTED	
	TEMPLATE	
	AREAS CHECKED	

ORIGINAL SURVEY NO.	SURVEYED	DATE
NOTE BOOK	PLOTTED	
	TEMPLATE	
	AREAS CHECKED	

MODEL: I:\0\hcd\c\c\2632+80.00 R3 (Sheet)
 P.L.E. NAME: S:\2020\2020\072+FB\37425.D1 *BPM - I-70 Rubb Phase MCD\Drawings\MD\74599\Sheet\SC\Culverts.dgn



STA 2632+80.00 (10° SKEW, LT FWD)



USER NAME	■ sdukkis	DESIGNED	- SCD	REVISED	-
PLOT SCALE	■ 0.16666667"/in.	DRAWN	- SCD	REVISED	-
PLOT DATE	■ 3/12/2022	CHECKED	- SMK	REVISED	-
		DATE	- 11/30/2021	REVISED	-

STATE OF ILLINOIS
 DEPARTMENT OF TRANSPORTATION

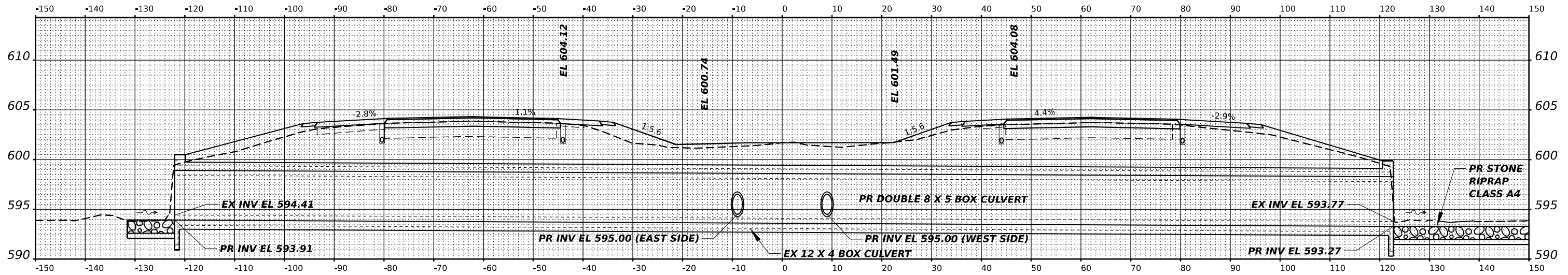
I-70 CULVERT PROFILES	
SCALE:	SHEET 19 OF 32 SHEETS STA.

F.A.I. RTE.	SECTION	COUNTY	TOTAL SHEETS	SHEET NO.
70	(25+1, 25+5)R	EFFINGHAM	790	429
CONTRACT NO. 74599				
ILLINOIS FED. AID PROJECT				

FINAL SURVEY NO.	SURVEYED AREAS	BY	DATE
NOTE BOOK	PLOTTED		
TEMPLATE	AREAS CHECKED		
AREAS CHECKED			

ORIGINAL SURVEY NO.	SURVEYED AREAS	BY	DATE
NOTE BOOK	PLOTTED		
TEMPLATE	AREAS CHECKED		
AREAS CHECKED			

MODEL: I:\0\hdc\culverts - 2640+20.00 R3 (Sheet)
 P.L.E. NAME: S:\2020\2020\072+FB\37425.D1 - BFW - I-70 Rubb Phase M\CAD\Drawings\MD\74599\hdc\I-70-Culverts.dgn



STA 2640+20.00 (45° SKEW, LT FWD)



QUIGG ENGINEERING INC

USER NAME	sdulakis	DESIGNED	SCD	REVISED	-
PLOT SCALE	0.16666667"/in.	DRAWN	SCD	REVISED	-
PLOT DATE	3/12/2022	CHECKED	SMK	REVISED	-
		DATE	11/30/2021	REVISED	-

STATE OF ILLINOIS
DEPARTMENT OF TRANSPORTATION

I-70
CULVERT PROFILES

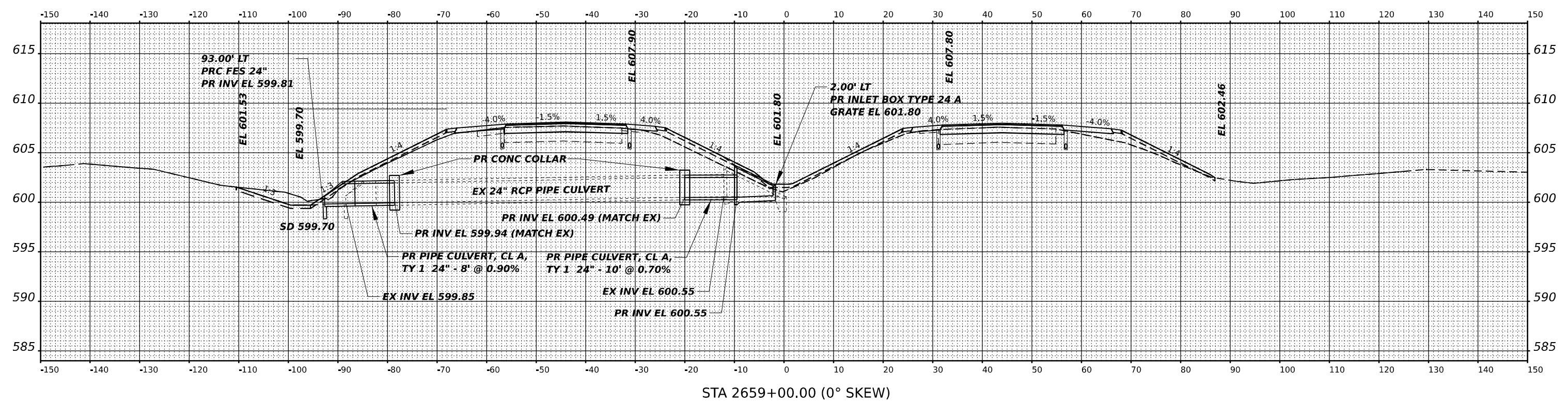
SCALE: SHEET 20 OF 32 SHEETS STA.

F.A.I. RTE.	SECTION	COUNTY	TOTAL SHEETS	SHEET NO.
70	(25+4-1, 25+5)R	EFFINGHAM	790	430
			CONTRACT NO. 74599	
ILLINOIS FED. AID PROJECT				

FINAL SURVEY	SURVEYED	DATE
NOTE BOOK	PLOTTED	
NO.	TEMPLATE	
	AREAS CHECKED	
	AREAS CHECKED	

ORIGINAL SURVEY	SURVEYED	DATE
NOTE BOOK	PLOTTED	
NO.	TEMPLATE	
	AREAS CHECKED	
	AREAS CHECKED	

MODEL: I:\0\hdc\culverts - 2659+00.00 R3 [Sheet]
 P.L.E. NAME: S:\2020\072+FB\17425.D7 - B.W. - I-70 Rubb Phase 1\CADD\Drawings\MD\74599\hdc\Culverts.dwg



STA 2659+00.00 (0° SKEW)



USER NAME	■ sdukkis	DESIGNED	- SCD	REVISED	-
PLOT SCALE	■ 0.16666667"/in.	DRAWN	- SCD	REVISED	-
PLOT DATE	■ 3/12/2022	CHECKED	- SMK	REVISED	-
		DATE	- 11/30/2021	REVISED	-

STATE OF ILLINOIS
 DEPARTMENT OF TRANSPORTATION

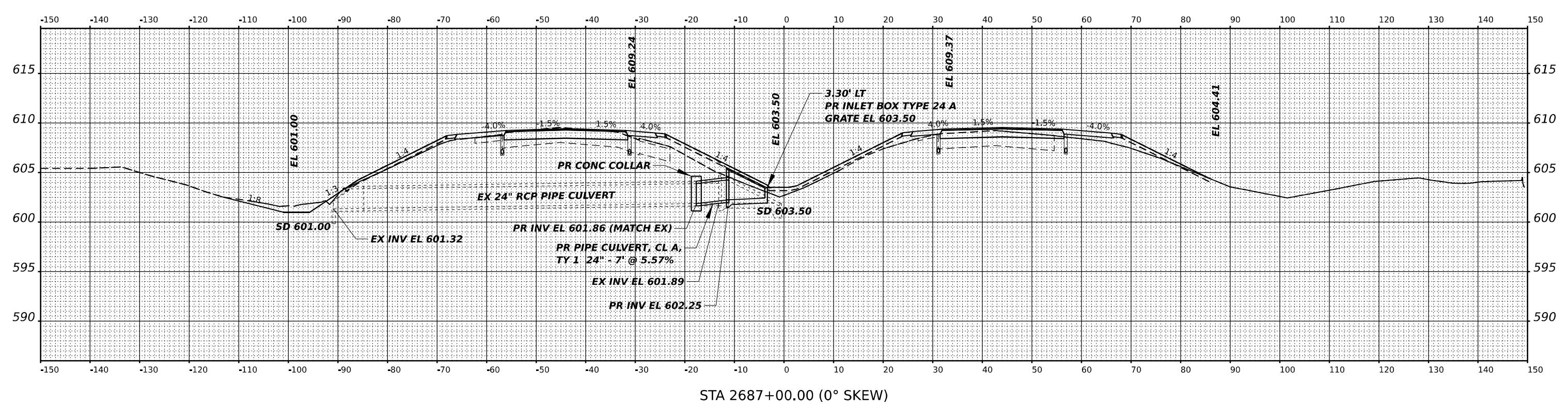
I-70	
CULVERT PROFILES	
SCALE:	SHEET 21 OF 32 SHEETS STA.

F.A.I. RTE.	SECTION	COUNTY	TOTAL SHEETS	SHEET NO.
70	(25+4-1, 25+5)R	EFFINGHAM	790	431
CONTRACT NO. 74599				
ILLINOIS FED. AID PROJECT				

FINAL SURVEY NO.	SURVEYED	DATE
NOTE BOOK	PLOTTED	
	TEMPLATE	
	AREAS CHECKED	

ORIGINAL SURVEY NO.	SURVEYED	DATE
NOTE BOOK	PLOTTED	
	TEMPLATE	
	AREAS CHECKED	

MODEL: I:\0\hdc\culverts - 2687+00.00 R3 (Sheet)
 P.L.E. NAME: S:\2020\2020\0724\FB 131425.D1 - B.V. - I-70 Rubb Phase II\CADD\888\888\174599\hdc\culverts.dgn



STA 2687+00.00 (0° SKEW)



USER NAME	■ sdukkis	DESIGNED	- SCD	REVISED	-
DRAWN	- SCD	REVISED	-		
PLOT SCALE	■ 0.16666667"/in.	CHECKED	- SMK	REVISED	-
PLOT DATE	■ 3/12/2022	DATE	- 11/30/2021	REVISED	-

STATE OF ILLINOIS
 DEPARTMENT OF TRANSPORTATION

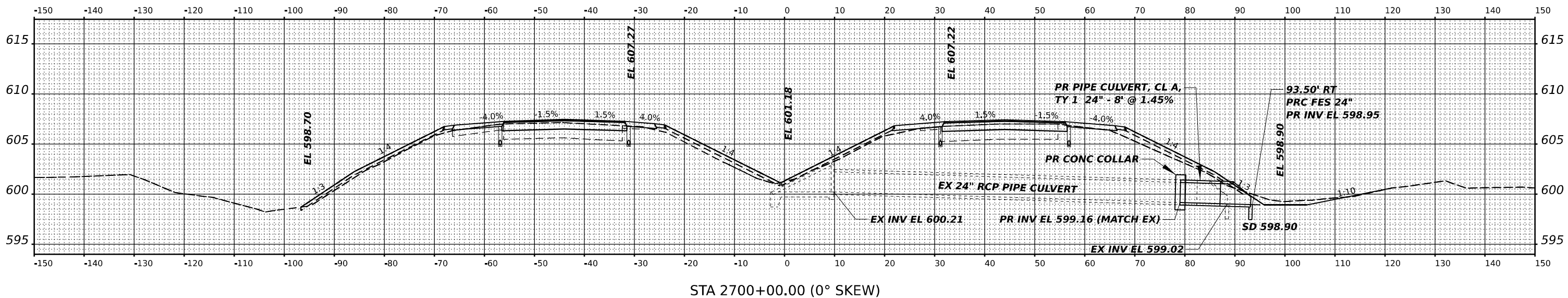
I-70	
CULVERT PROFILES	
SCALE:	SHEET 22 OF 32 SHEETS STA.

F.A.I. RTE.	SECTION	COUNTY	TOTAL SHEETS	SHEET NO.
70	(25+1, 25+5)R	EFFINGHAM	790	432
CONTRACT NO. 74599				
ILLINOIS FED. AID PROJECT				

FINAL SURVEY NO.	SURVEYED	DATE
NOTE BOOK	PLOTTED	
	TEMPLATE	
	AREAS CHECKED	

ORIGINAL SURVEY NO.	SURVEYED	DATE
NOTE BOOK	PLOTTED	
	TEMPLATE	
	AREAS CHECKED	

MODEL: I:\0\hcd\culverts - 2700+00.00 R3 (Sheet)
 P.L.E. NAME: S:\2020\2020\072+FB\374235.D1 - B.W. - I-70 Rubb Phase II\CADD\Drawings\MD\74599\Profile\SC\I-70.rvt



STA 2700+00.00 (0° SKEW)



USER NAME	■ sdukkis	DESIGNED	- SCD	REVISED	-
DRAWN	- SCD	REVISIONS	-		
PLOT SCALE	■ 0.16666667"/in.	CHECKED	- SMK	REVISED	-
PLOT DATE	■ 3/12/2022	DATE	- 11/30/2021	REVISED	-

STATE OF ILLINOIS
 DEPARTMENT OF TRANSPORTATION

I-70
 CULVERT PROFILES

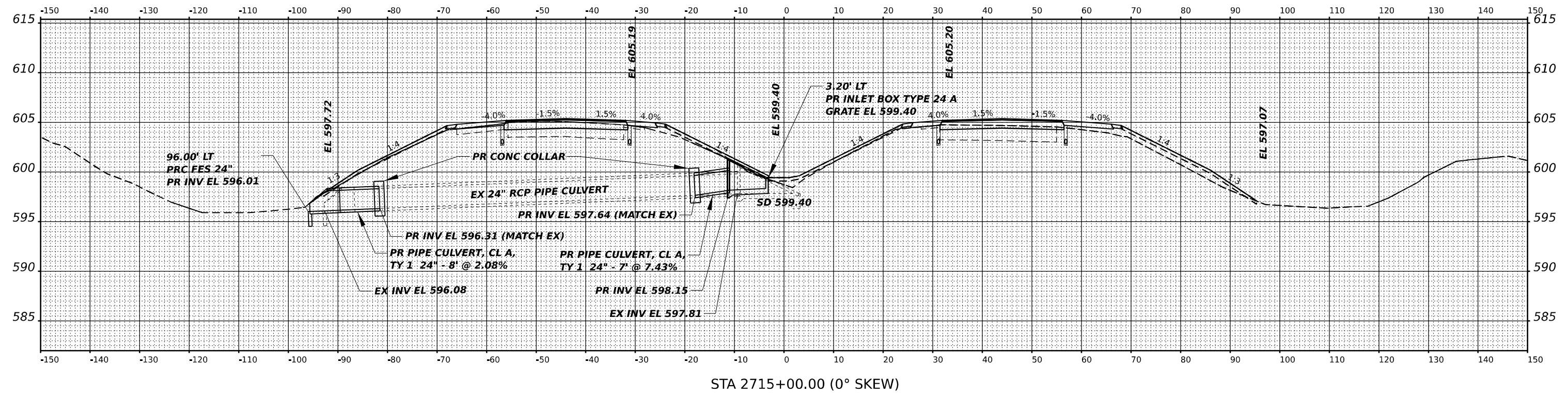
SCALE: SHEET 23 OF 32 SHEETS STA.

F.A.I. RTE.	SECTION	COUNTY	TOTAL SHEETS	SHEET NO.
70	(25+4-1, 25+5)R	EFFINGHAM	790	433
CONTRACT NO. 74599				
ILLINOIS FED. AID PROJECT				

FINAL SURVEY	SURVEYED	DATE
NOTE BOOK	PLOTTED	BY
NO.	TEMPLATE	
	AREAS CHECKED	

ORIGINAL SURVEY	SURVEYED	DATE
NOTE BOOK	PLOTTED	BY
NO.	TEMPLATE	
	AREAS CHECKED	

MODEL: I:\0\hdc\culverts - 2715+00.00 R3 (Sheet)
 P.L.E. NAME: S:\2020\0724\FB 131425.D1 - B.W. - I-70 Rubb Phase II\CADD\Drawings\I-70\999999\999999\Culverts.dwg



STA 2715+00.00 (0° SKEW)



USER NAME	■ sdukkis	DESIGNED	- SCD	REVISED	-
PLOT SCALE	■ 0.16666667"/in.	DRAWN	- SCD	REVISED	-
PLOT DATE	■ 3/12/2022	CHECKED	- SMK	REVISED	-
		DATE	- 11/30/2021	REVISED	-

STATE OF ILLINOIS
 DEPARTMENT OF TRANSPORTATION

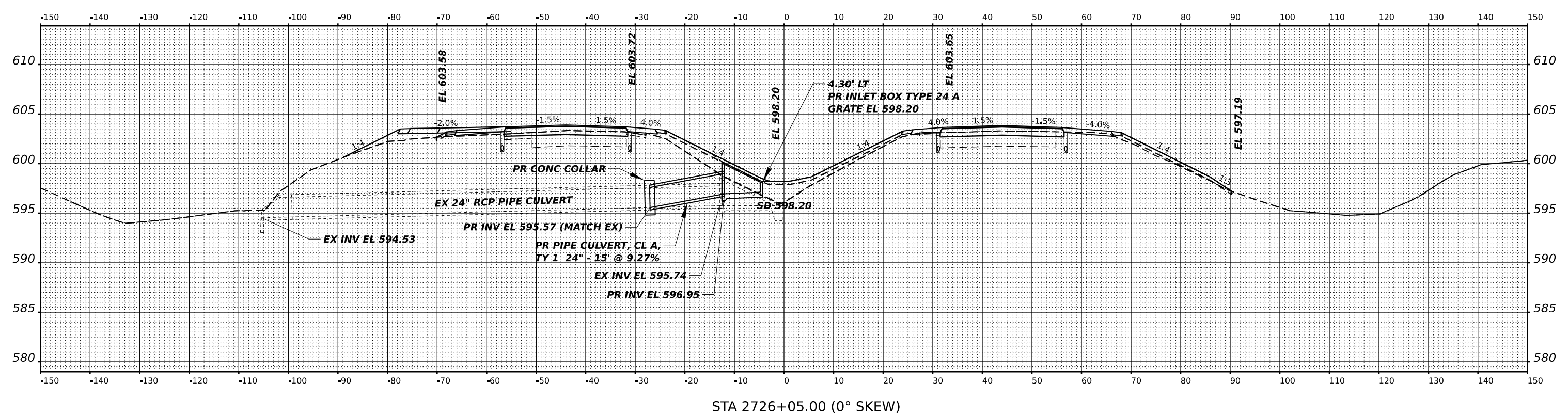
I-70	
CULVERT PROFILES	
SCALE:	SHEET 24 OF 32 SHEETS STA.

F.A.I. RTE.	SECTION	COUNTY	TOTAL SHEETS	SHEET NO.
70	(25+4-1, 25+5)R	EFFINGHAM	790	434
CONTRACT NO. 74599				
ILLINOIS FED. AID PROJECT				

FINAL SURVEY NO.	SURVEYED AREAS	DATE

ORIGINAL SURVEY NO.	SURVEYED AREAS	DATE

MODEL: I:\0\hdc\culverts - 2726+05.00 R3 (Sheet)
 PLOT SCALE: 0.16666667"/in.
 PLOT DATE: 3/17/2022



STA 2726+05.00 (0° SKEW)



USER NAME	■ sdukkis	DESIGNED	- SCD	REVISED	-
DRAWN	- SCD	REVISIONS	-		
CHECKED	- SMK	REVISIONS	-		
DATE	- 11/30/2021	REVISIONS	-		

STATE OF ILLINOIS
 DEPARTMENT OF TRANSPORTATION

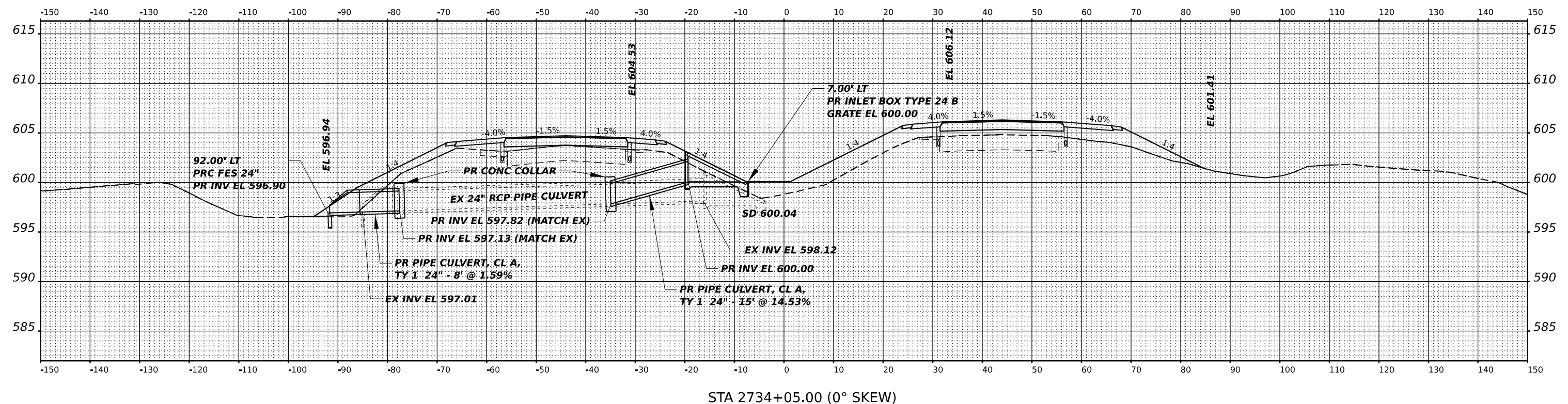
I-70	
CULVERT PROFILES	
SCALE:	SHEET 25 OF 32 SHEETS STA.

F.A.I. RTE.	SECTION	COUNTY	TOTAL SHEETS	SHEET NO.
70	(25+1, 25+5)R	EFFINGHAM	790	435
CONTRACT NO. 74599				
ILLINOIS FED. AID PROJECT				

FINAL SURVEY NO.	SURVEYED	DATE
NOTE BOOK	PLOTTED	
	TEMPLATE	
	AREAS CHECKED	

ORIGINAL SURVEY NO.	SURVEYED	DATE
NOTE BOOK	PLOTTED	
	TEMPLATE	
	AREAS CHECKED	

MODEL: I:\0\hdc\culverts - 2734+05.00 R3 (Sheet)
 P.L.E. NAME: S:\2020\072-1\FB 1712-25.DWG - BAW - I-70 Rubb Phase II\CADD\848\848.DWG\74599\hdc\Culverts.dwg



STA 2734+05.00 (0° SKEW)



USER NAME	■ sdukkis	DESIGNED	- SCD	REVISED	-
PLOT SCALE	■ 0.16666667"/in.	DRAWN	- SCD	REVISED	-
PLOT DATE	■ 3/12/2022	CHECKED	- SMK	REVISED	-
		DATE	- 11/30/2021	REVISED	-

STATE OF ILLINOIS
 DEPARTMENT OF TRANSPORTATION

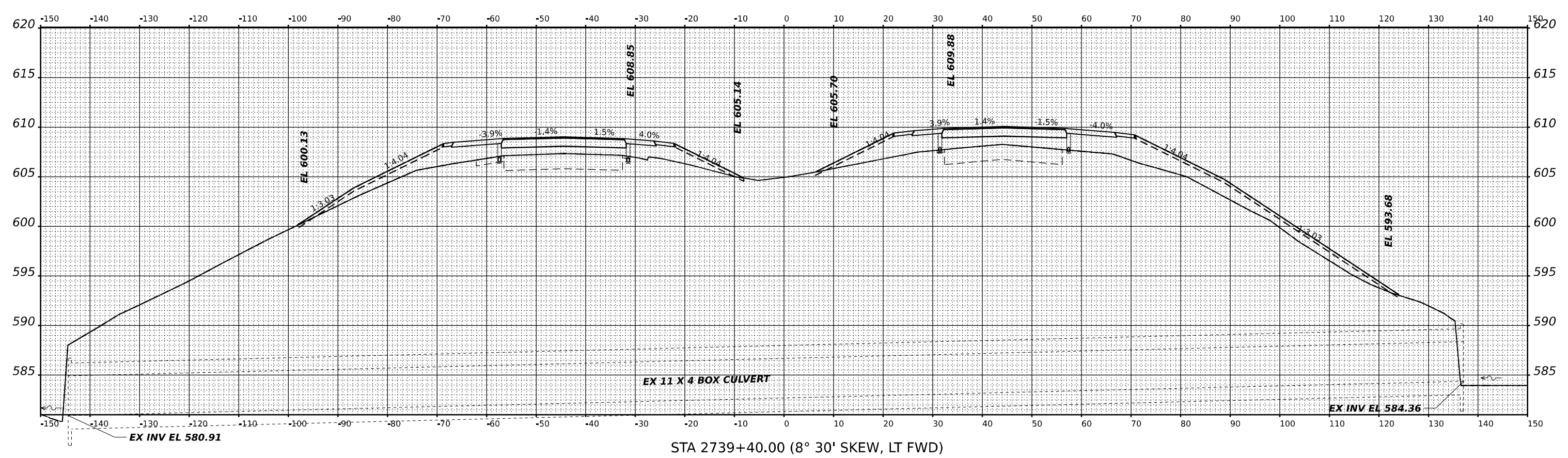
I-70	
CULVERT PROFILES	
SCALE:	SHEET 26 OF 32 SHEETS STA.

F.A.I. RTE.	SECTION	COUNTY	TOTAL SHEETS	SHEET NO.
70	(25+1, 25+5)R	EFFINGHAM	790	436
CONTRACT NO. 74599				
ILLINOIS FED. AID PROJECT				

FINAL SURVEY	SURVEYED	DATE
NOTE BOOK	PLOTTED	BY
NO.	TEMPLATE	
	AREAS CHECKED	
	AREAS CHECKED	

ORIGINAL SURVEY	SURVEYED	DATE
NOTE BOOK	PLOTTED	BY
NO.	TEMPLATE	
	AREAS CHECKED	
	AREAS CHECKED	

MODEL: I:\0\hdc\culverts - 2739+40.00 R3 (Sheet)
 PLE NAME: S:\2020\2020\072+FB\37425.D1 - B.V. - I-70 Rubb Phase II\CADD\Drawings\MD\74599\hdc\I-70\Culverts.dgn



STA 2739+40.00 (8° 30' SKEW, LT FWD)



USER NAME	■ sdukkis	DESIGNED	- SCD	REVISED	-
PLOT SCALE	■ 0.16666667"/in.	DRAWN	- SCD	REVISED	-
PLOT DATE	■ 3/12/2022	CHECKED	- SMK	REVISED	-
		DATE	- 11/30/2021	REVISED	-

STATE OF ILLINOIS
 DEPARTMENT OF TRANSPORTATION

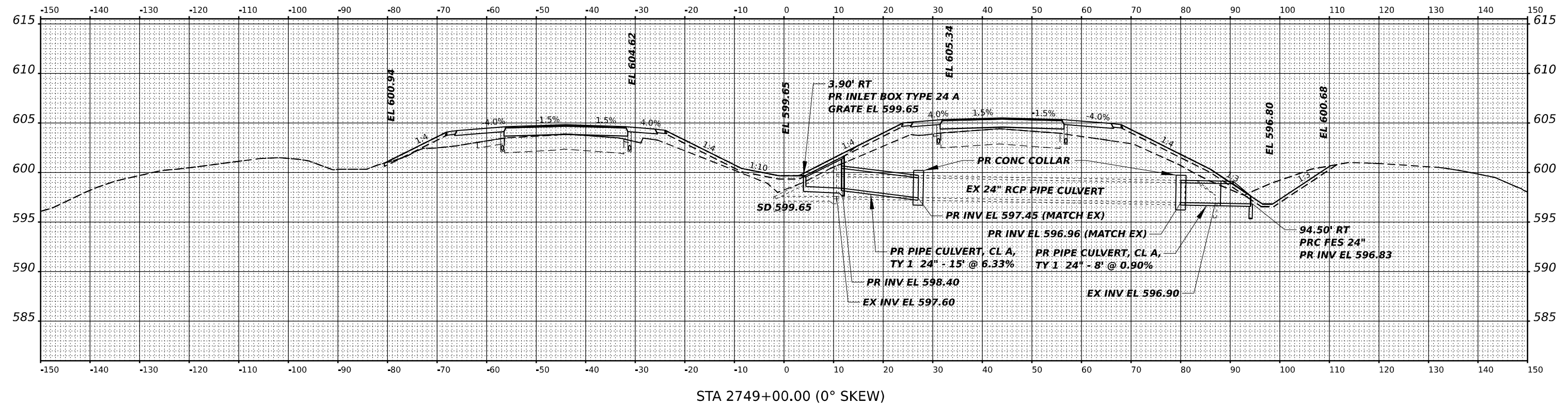
I-70			
CULVERT PROFILES			
SCALE:	SHEET 27	OF 32 SHEETS	STA.

F.A.I. RTE.	SECTION	COUNTY	TOTAL SHEETS	SHEET NO.
70	(25+1, 25+5)R	EFFINGHAM	790	437
				CONTRACT NO. 74599
ILLINOIS FED. AID PROJECT				

FINAL SURVEY NO.	SURVEYED	DATE
NOTE BOOK	PLOTTED	
	TEMPLATE	
	AREAS CHECKED	

ORIGINAL SURVEY NO.	SURVEYED	DATE
NOTE BOOK	PLOTTED	
	TEMPLATE	
	AREAS CHECKED	

MODEL: I:\0\hdc\culverts - 2749+00.00 R3 (Sheet)
 P.L.E. NAME: S:\2020\2020\072+FB\374235.D7 - B.V. - I-70 Rubb Phase II\CADD\Drawings\MD\74599\hdc\Culverts.dgn



STA 2749+00.00 (0° SKEW)



USER NAME	■ sdukkis	DESIGNED	- SCD	REVISED	-
PLOT SCALE	■ 0.16666667"/in.	DRAWN	- SCD	REVISED	-
PLOT DATE	■ 3/12/2022	CHECKED	- SMK	REVISED	-
		DATE	- 11/30/2021	REVISED	-

STATE OF ILLINOIS
 DEPARTMENT OF TRANSPORTATION

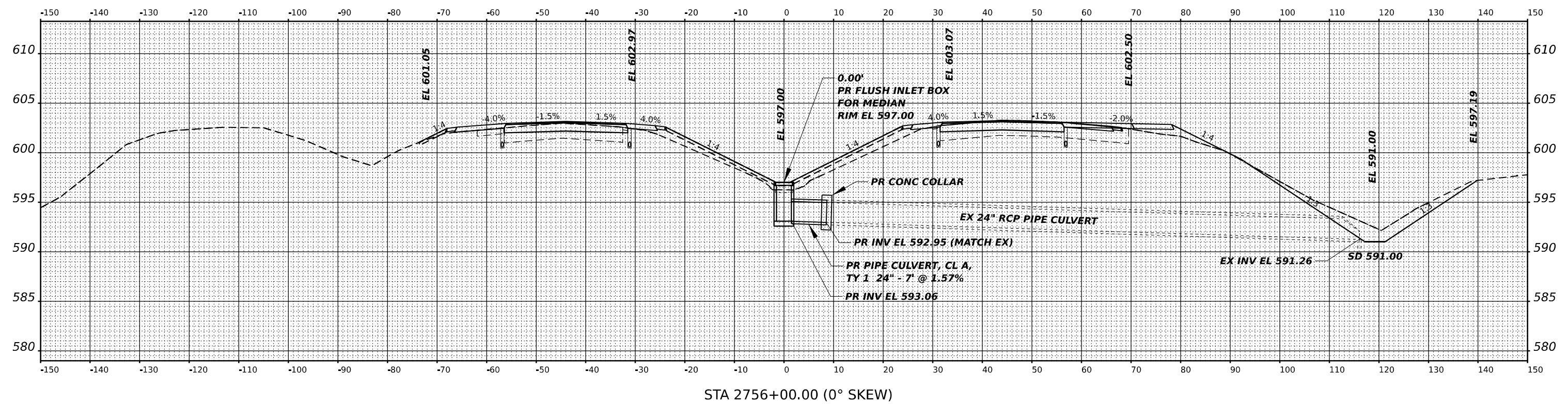
I-70	
CULVERT PROFILES	
SCALE:	SHEET 28 OF 32 SHEETS STA.

F.A.I. RTE.	SECTION	COUNTY	TOTAL SHEETS	SHEET NO.
70	(25+4-1, 25+5)R	EFFINGHAM	790	438
CONTRACT NO. 74599				
ILLINOIS FED. AID PROJECT				

FINAL SURVEY NO.	SURVEYED AREAS	BY	DATE
	PLOTTED		
	TEMPLATE		
	AREAS CHECKED		

ORIGINAL SURVEY NO.	SURVEYED AREAS	BY	DATE
	PLOTTED		
	TEMPLATE		
	AREAS CHECKED		

MODEL: I:\0\hdc\c\hdc\2756+00.00 R3 (Sheet)
 PLOT DATE: 3/12/2022
 PLOT SCALE: 0.16666667"/in.
 USER: sdukkis



STA 2756+00.00 (0° SKEW)



USER NAME	DESIGNED - SCD	REVISED -
DRAWN - SCD	REVISED -	
CHECKED - SMK	REVISED -	
DATE - 11/30/2021	REVISED -	

STATE OF ILLINOIS
 DEPARTMENT OF TRANSPORTATION

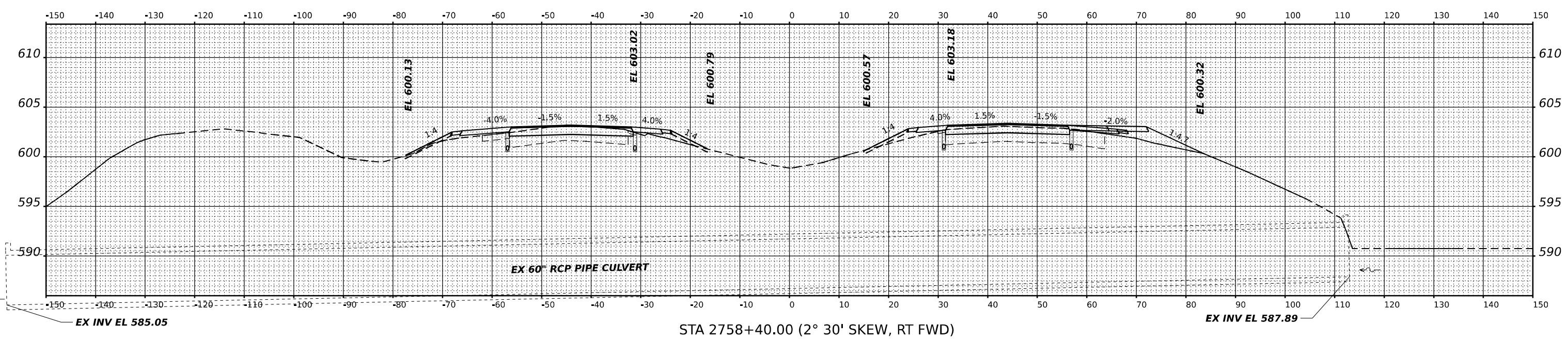
I-70	
CULVERT PROFILES	
SCALE:	SHEET 29 OF 32 SHEETS STA.

F.A.I. RTE.	SECTION	COUNTY	TOTAL SHEETS	SHEET NO.
70	(25+4-1, 25+5)R	EFFINGHAM	790	439
CONTRACT NO. 74599				
ILLINOIS FED. AID PROJECT				

FINAL SURVEY NO.	SURVEYED	DATE
NOTE BOOK	PLOTTED	
	TEMPLATE	
	AREAS CHECKED	
	AREAS CHECKED	

ORIGINAL SURVEY NO.	SURVEYED	DATE
NOTE BOOK	PLOTTED	
	TEMPLATE	
	AREAS CHECKED	
	AREAS CHECKED	

MODEL: I:\0\hdc\culverts - 2758+40.00 R3 (Sheet)
 PLOT SCALE: 0.16666667"/in.
 PLOT DATE: 3/12/2022



STA 2758+40.00 (2° 30' SKEW, RT FWD)



USER NAME	■ sdukkis	DESIGNED	- SCD	REVISED	-
PLOT SCALE	■ 0.16666667"/in.	DRAWN	- SCD	REVISED	-
PLOT DATE	■ 3/12/2022	CHECKED	- SMK	REVISED	-
		DATE	- 11/30/2021	REVISED	-

STATE OF ILLINOIS
 DEPARTMENT OF TRANSPORTATION

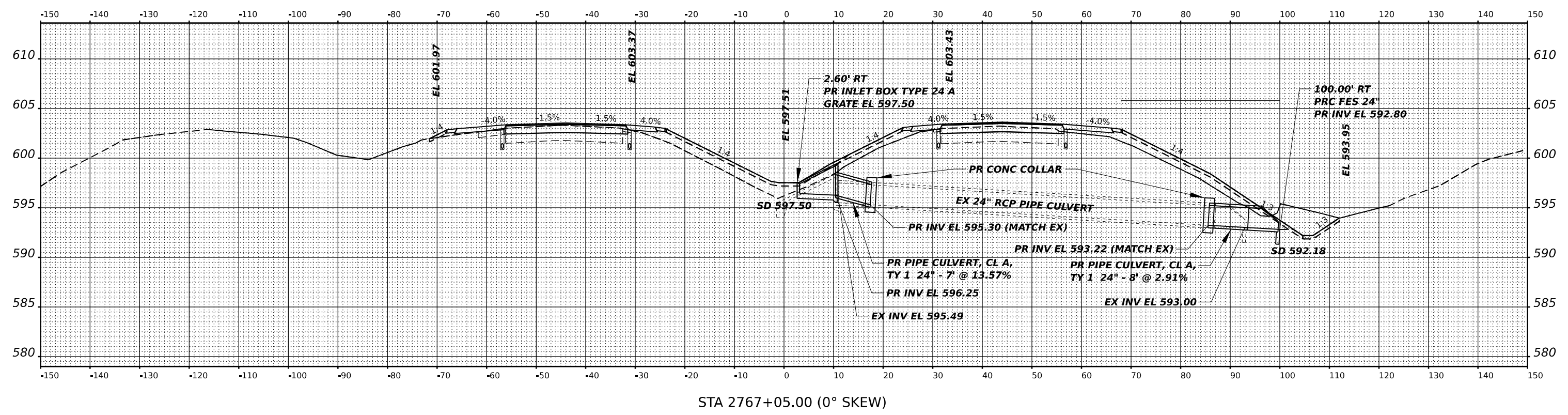
I-70	
CULVERT PROFILES	
SCALE:	SHEET 30 OF 32 SHEETS STA.

F.A.I. RTE.	SECTION	COUNTY	TOTAL SHEETS	SHEET NO.
70	(25+4-1, 25+5)R	EFFINGHAM	790	440
CONTRACT NO. 74599				
ILLINOIS FED. AID PROJECT				

FINAL SURVEY NO.	SURVEYED AREAS	BY	DATE
	PLOTTED		
	TEMPLATE		
	AREAS CHECKED		

ORIGINAL SURVEY NO.	SURVEYED AREAS	BY	DATE
	PLOTTED		
	TEMPLATE		
	AREAS CHECKED		

MODEL: I:\0\hdc\c\hdc\2767+05.00 R3 (Sheet)
 PLOT DATE: 3/12/2022
 PLOT SCALE: 0.16666667"/in.



USER NAME	sdulakis	DESIGNED	SCD	REVISED	-
PLOT SCALE	0.16666667"/in.	DRAWN	SCD	REVISED	-
PLOT DATE	3/12/2022	CHECKED	SMK	REVISED	-
		DATE	11/30/2021	REVISED	-

STATE OF ILLINOIS
 DEPARTMENT OF TRANSPORTATION

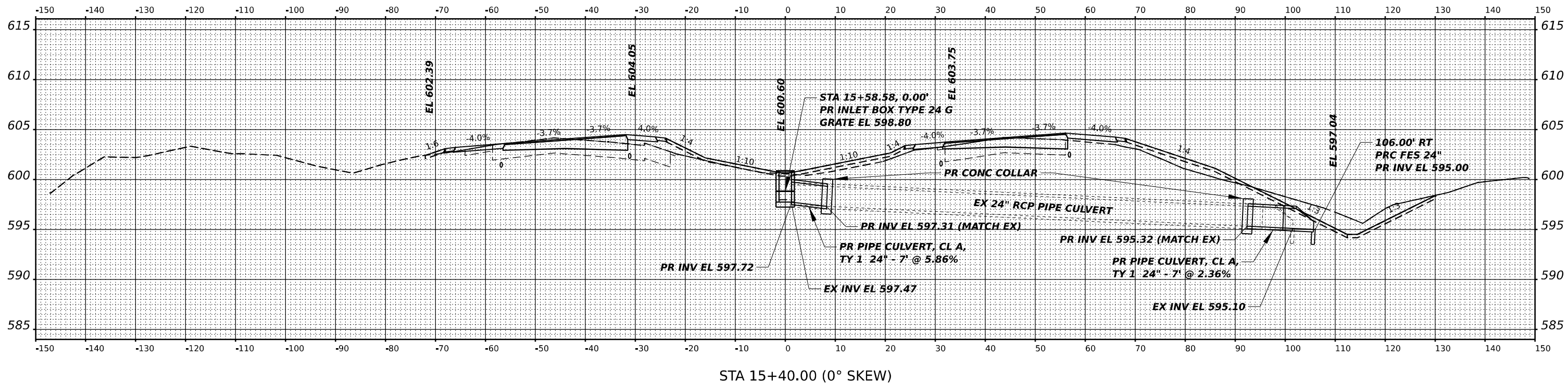
I-70	
CULVERT PROFILES	
SCALE:	SHEET 31 OF 32 SHEETS STA.

F.A.I. RTE.	SECTION	COUNTY	TOTAL SHEETS	SHEET NO.
70	(25+1, 25+5)R	EFFINGHAM	790	441
CONTRACT NO. 74599				
ILLINOIS FED. AID PROJECT				

FINAL SURVEY NO.	SURVEYED	DATE
NOTE BOOK	PLOTTED	
	TEMPLATE	
	AREAS CHECKED	

ORIGINAL SURVEY NO.	SURVEYED	DATE
NOTE BOOK	PLOTTED	
	TEMPLATE	
	AREAS CHECKED	

MODEL: I:\0\hdc\culverts - 15+40.00 R4 (Sheet)
 P.L. NAME: S:\2020\0721\FB 15+40.00 R4.dwg
 P.L. BY: P.70 Rubb Phase II CAD\Users\p70\74599\hdc\culverts.dwg



STA 15+40.00 (0° SKEW)



USER NAME	■ sdukkis	DESIGNED	- SCD	REVISED	-
DRAWN	- SCD	REVISED	-		
PLOT SCALE	■ 0.16666667"/in.	CHECKED	- SMK	REVISED	-
PLOT DATE	■ 3/12/2022	DATE	- 11/30/2021	REVISED	-

STATE OF ILLINOIS
 DEPARTMENT OF TRANSPORTATION

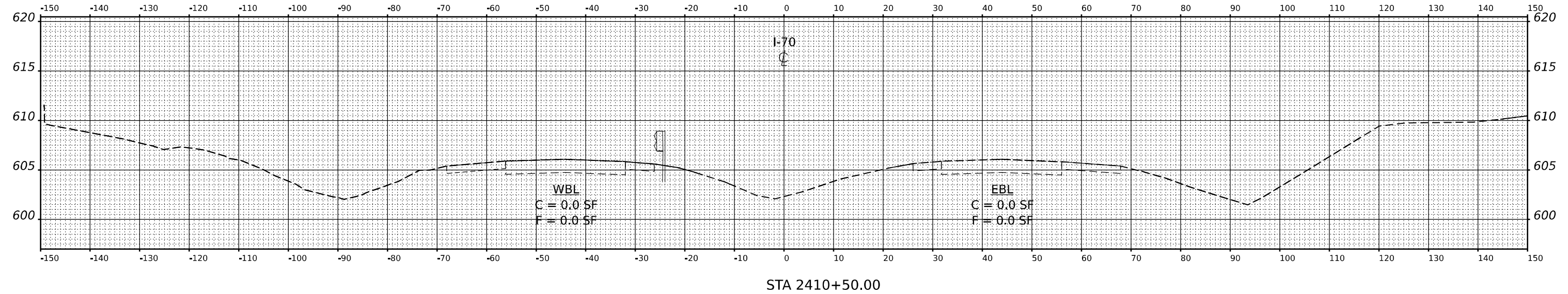
I-70			
CULVERT PROFILES			
SCALE:	SHEET 32	OF 32 SHEETS	STA.

F.A.I. RTE.	SECTION	COUNTY	TOTAL SHEETS	SHEET NO.
70	(25+4-1, 25+5)R	EFFINGHAM	790	442
CONTRACT NO. 74599				
ILLINOIS FED. AID PROJECT				

FINAL SURVEY NO.	SURVEYED PLOTTED AREAS CHECKED	BY	DATE

ORIGINAL SURVEY NO.	SURVEYED PLOTTED AREAS CHECKED	BY	DATE

MODEL: F71 - 2410-0000
 FILE NAME: p:\work\mch\mch\2022\2022\PROJECTS\2022\PROJECTS\2013 - DOT DT PTB -197455 -170 Rubicon\DOT\LOAD_Sheets\071455Sheet5.dwg



USER NAME	scraven	DESIGNED	-	REVISED	-
		DRAWN	-	REVISED	-
PLOT SCALE	0.16666667' / 1h.	CHECKED	-	REVISED	-
PLOT DATE	3/16/2022	DATE	-	REVISED	-

**STATE OF ILLINOIS
DEPARTMENT OF TRANSPORTATION**

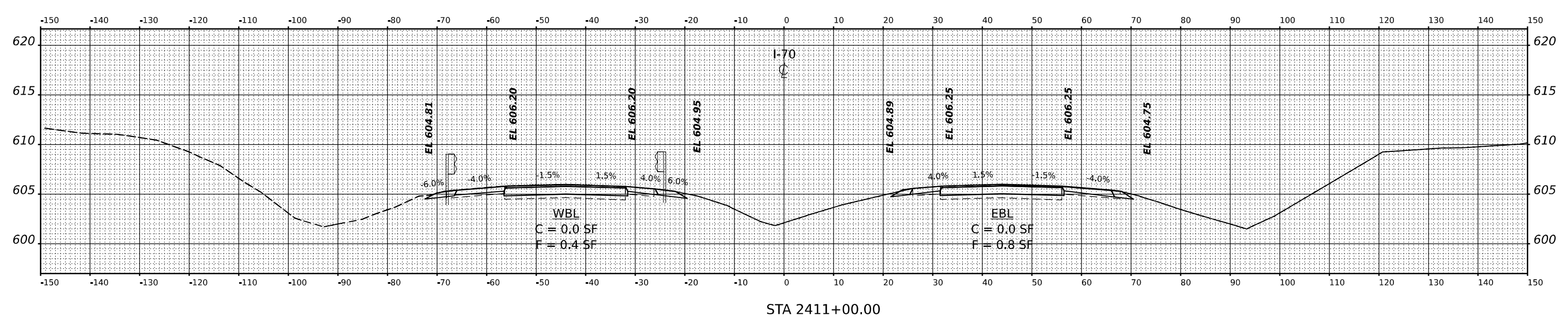
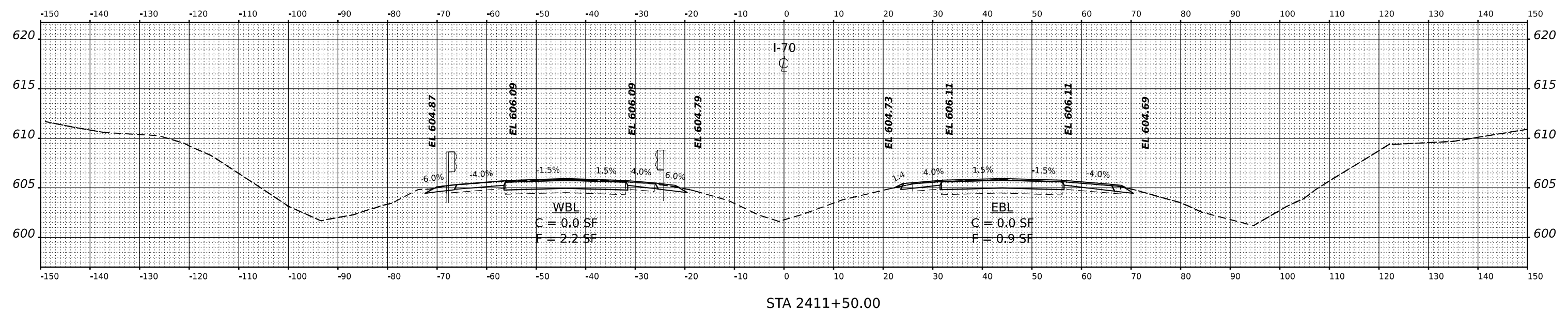
CROSS SECTIONS			
SCALE: N.T.S.	SHEET	OF	SHEETS
			STA.

F.A.I. RTE.	SECTION	COUNTY	TOTAL SHEETS	SHEET NO.
70	(25+1, 25-5) R	EFFINGHAM	790	443
CONTRACT NO. 74599				
ILLINOIS FED. AID PROJECT				

DATE	
BY	
SURVEYED	
PLOTTED	
NOTE BOOK	
TEMPLATE	
AREAS	
AREAS CHECKED	

DATE	
BY	
SURVEYED	
PLOTTED	
NOTE BOOK	
TEMPLATE	
AREAS	
AREAS CHECKED	

MODEL: I71 - 2411+00.00
 FILE NAME: p:\2411+00.00\2411+00.00.dwg
 PROJECT: 2013 - DOT DTB 1974S I-70 Rehabilitation
 SHEET: 74599



USER NAME	scraven	DESIGNED	-	REVISED	-
		DRAWN	-	REVISED	-
PLOT SCALE	0.16666667 / in.	CHECKED	-	REVISED	-
PLOT DATE	3/16/2022	DATE	-	REVISED	-

STATE OF ILLINOIS
 DEPARTMENT OF TRANSPORTATION

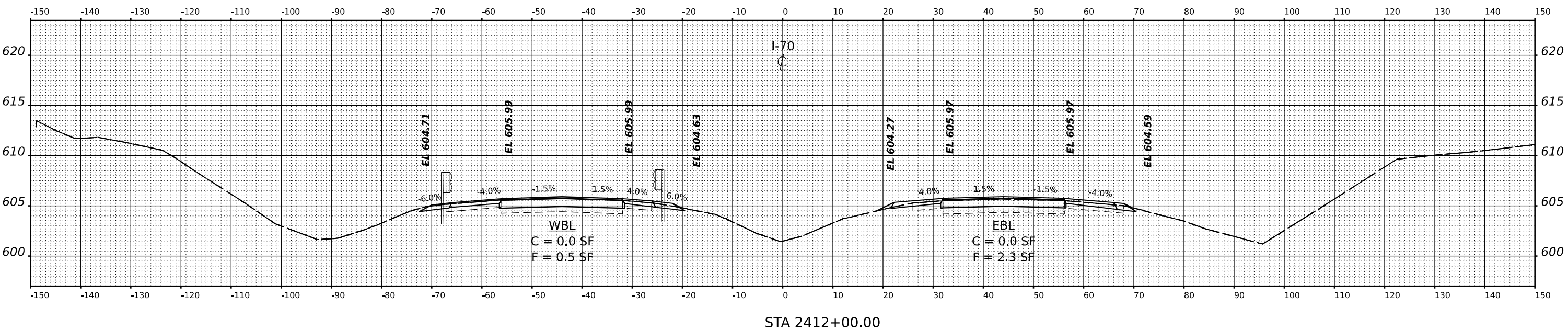
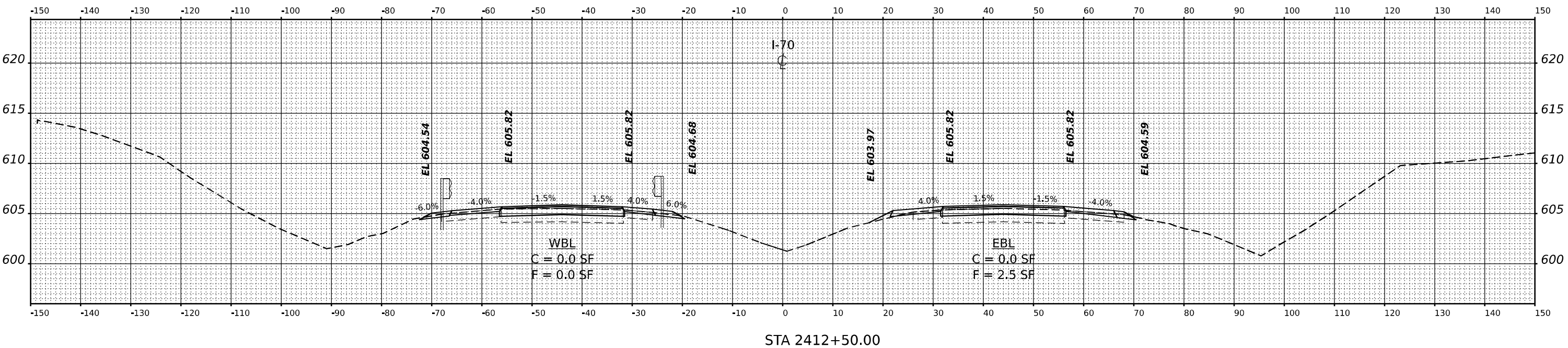
CROSS SECTIONS

SCALE: N.T.S. SHEET OF SHEETS STA.

F.A.I. RTE.	SECTION	COUNTY	TOTAL SHEETS	SHEET NO.
70	(25+1, 25-5) R	EFFINGHAM	790	444
CONTRACT NO. 74599				
ILLINOIS FED. AID PROJECT				

BY	DATE
FINAL SURVEY	SURVEYED
NOTE BOOK	PLOTTED
NO.	TEMPLATE
	AREAS CHECKED

BY	DATE
ORIGINAL SURVEY	SURVEYED
NOTE BOOK	PLOTTED
NO.	TEMPLATE
	AREAS CHECKED



MODEL: I71 - 2412+00.00

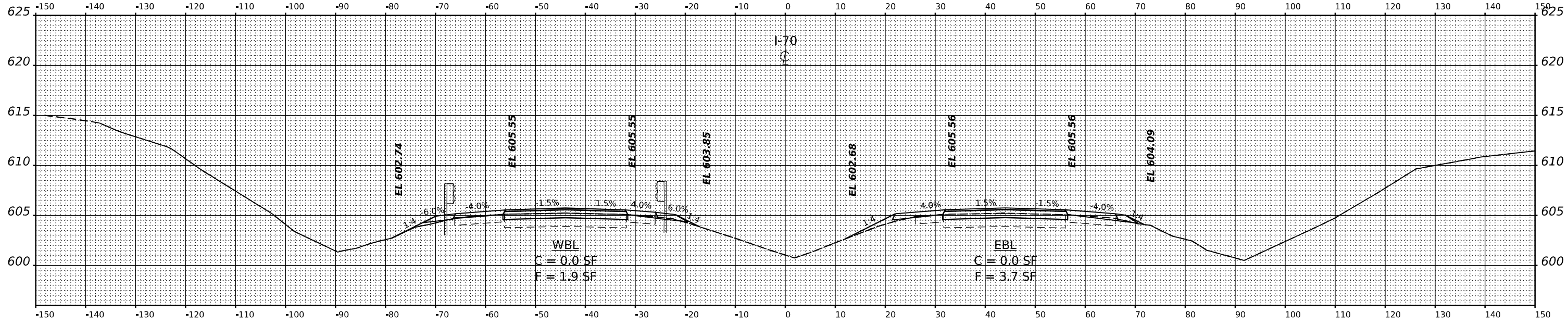
FILE NAME: p:\p04\main\job\1225\msh\msh067\Documents\BFWPROJECTS\2020 PROJECTS\2013 - BDOT DTB-1914AS-170 Roadwork\DOT\LOAD_Sheets\DT1599Sheet5R.dwg

USER NAME	scraven	DESIGNED	-	REVISED	-
PLOT SCALE	0.16666667' / in.	DRAWN	-	REVISED	-
PLOT DATE	3/16/2022	CHECKED	-	REVISED	-
		DATE	-	REVISED	-

STATE OF ILLINOIS
DEPARTMENT OF TRANSPORTATION

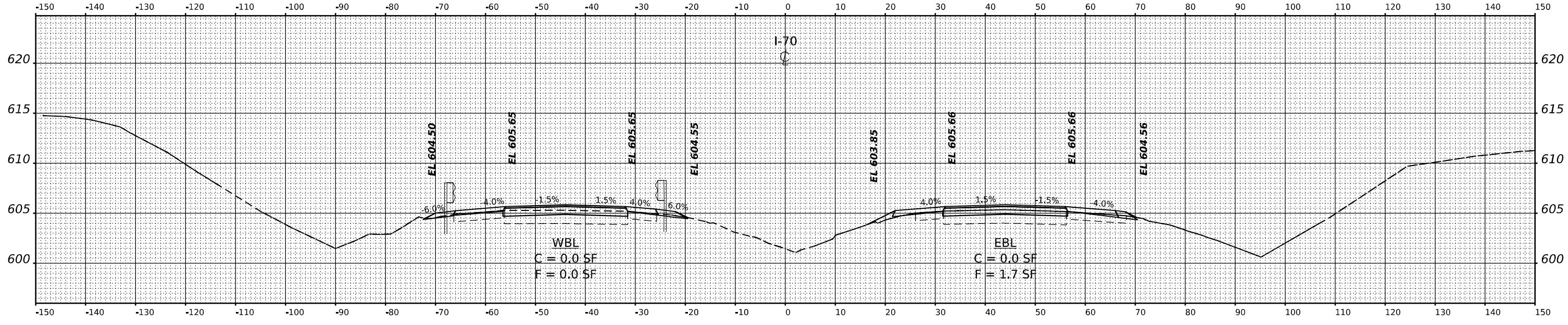
CROSS SECTIONS			
SCALE: N.T.S.	SHEET	OF	SHEETS
STA.			
F.A.I. RTE.	SECTION	COUNTY	TOTAL SHEETS
70	(25+1, 25-5) R	EFFINGHAM	790
			SHEET NO. 445
			CONTRACT NO. 74599
			ILLINOIS FED. AID PROJECT

DATE	
BY	
SURVEYED	
PLOTTED	
TEMPLATE	
AREAS	
AREAS CHECKED	
NO.	



STA 2413+50.00

DATE	
BY	
SURVEYED	
PLOTTED	
TEMPLATE	
AREAS	
AREAS CHECKED	
NO.	



STA 2413+00.00

USER NAME	scraven	DESIGNED	-	REVISED	-
		DRAWN	-	REVISED	-
PLOT SCALE	0.16666667"/ft.	CHECKED	-	REVISED	-
PLOT DATE	3/16/2022	DATE	-	REVISED	-

STATE OF ILLINOIS
DEPARTMENT OF TRANSPORTATION

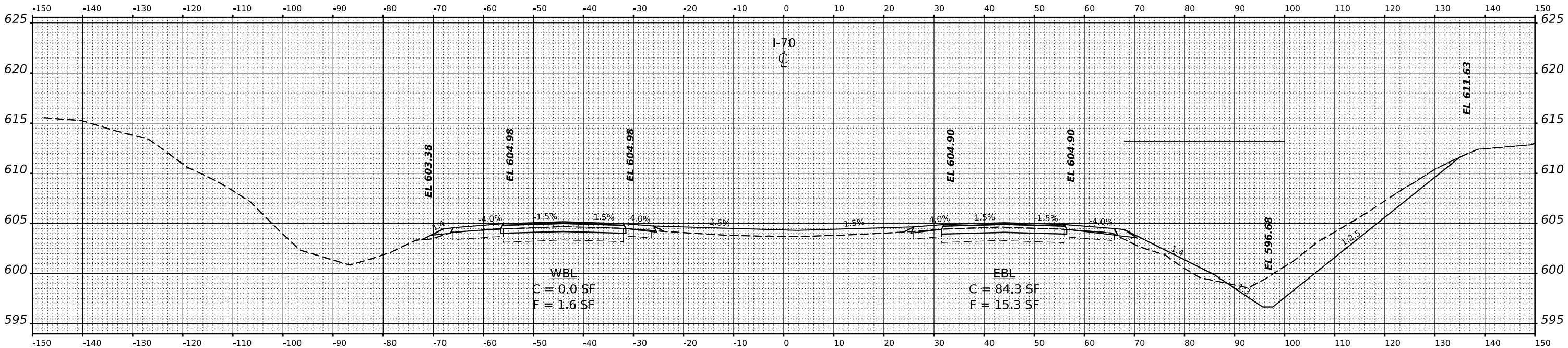
CROSS SECTIONS

SCALE: N.T.S. SHEET OF SHEETS STA.

F.A.I. RTE.	SECTION	COUNTY	TOTAL SHEETS	SHEET NO.
70	(25+1, 25-5) R	EFFINGHAM	790	446
CONTRACT NO. 74599				
ILLINOIS FED. AID PROJECT				

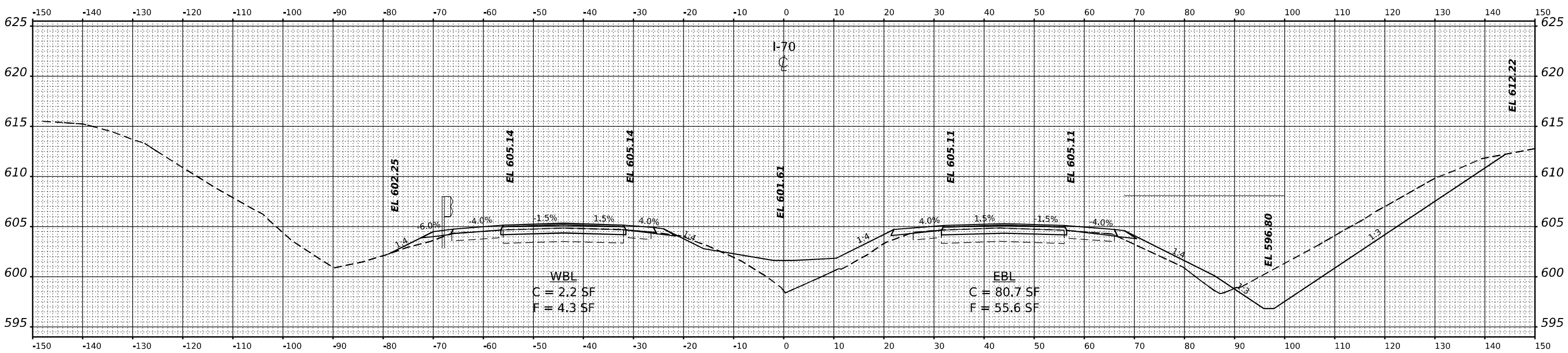
MODEL: P1 - 2413+00.00
FILE NAME: p:\2413+00.00\2413+00.00.dwg

DATE	
BY	
SURVEYED	
PLOTTED	
TEMPLATE	
NOTE BOOK	
AREAS CHECKED	
NO.	



STA 2415+50.00

DATE	
BY	
SURVEYED	
PLOTTED	
TEMPLATE	
NOTE BOOK	
AREAS CHECKED	
NO.	



STA 2415+00.00

USER NAME	scraven	DESIGNED	-	REVISED	-
		DRAWN	-	REVISED	-
PLOT SCALE	0.16666667" / 1'	CHECKED	-	REVISED	-
PLOT DATE	3/16/2022	DATE	-	REVISED	-

STATE OF ILLINOIS
DEPARTMENT OF TRANSPORTATION

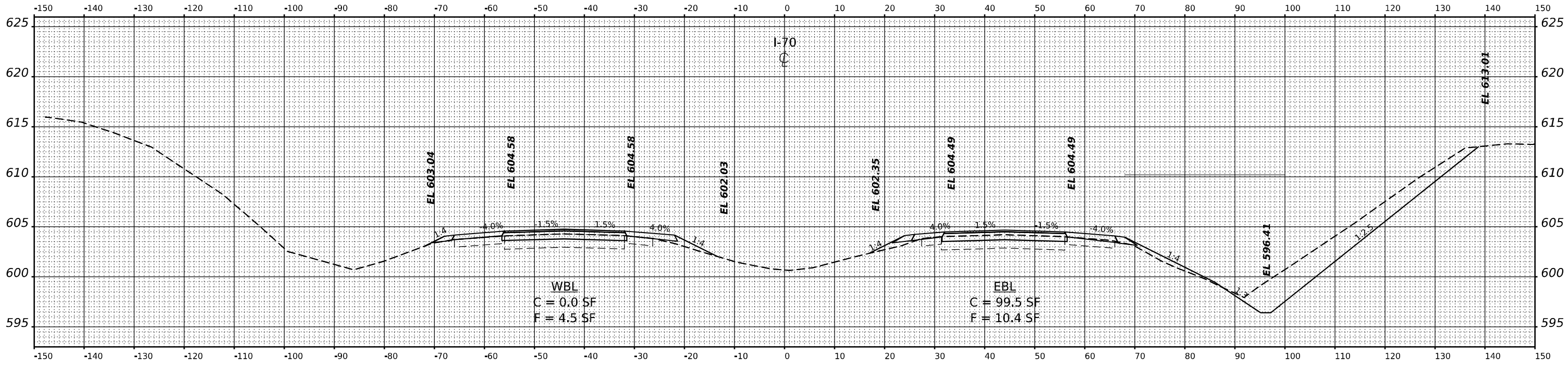
CROSS SECTIONS

SCALE: N.T.S. SHEET OF SHEETS STA.

F.A.I. RTE.	SECTION	COUNTY	TOTAL SHEETS	SHEET NO.
70	(25+1, 25-5) R	EFFINGHAM	790	448
CONTRACT NO. 74599				
ILLINOIS FED. AID PROJECT				

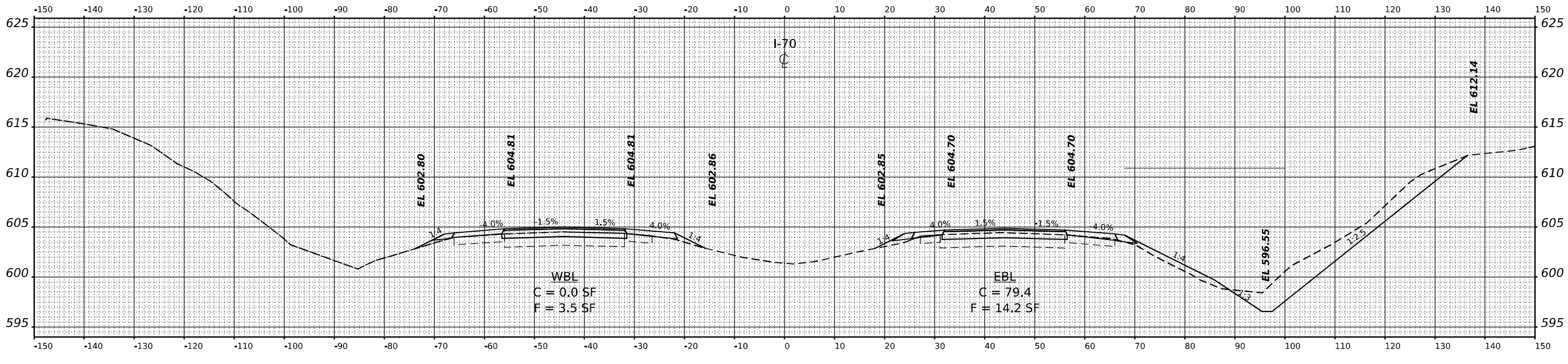
MODEL: P1 - 2415-00-00
FILE NAME: p:\bhamme\j\2022\2022\2022\PROJECTS\2022\PROJECTS\2013 - BDT D1 P1B - 197455 - 170 Rubicon\DOT\LOAD_Sheets\2415\2415+50.00.dwg

BY	DATE
FINAL SURVEY	SURVEYED
NOTE BOOK	PLOTTED
NO.	TEMPLATE
	AREAS CHECKED



STA 2416+50.00

BY	DATE
ORIGINAL SURVEY	SURVEYED
NOTE BOOK	PLOTTED
NO.	TEMPLATE
	AREAS CHECKED



STA 2416+00.00

MODEL: I71 - 2416+00.00
FILE NAME: p:\bhamme\jerry\2022\work\2416+00.00\PROJECTS\2416+00.00\LOT\LOAD_Sheets\I71\2416+00.00.dwg

USER NAME	scraven	DESIGNED	-	REVISED	-
		DRAWN	-	REVISED	-
PLOT SCALE	0.16666667' / in.	CHECKED	-	REVISED	-
PLOT DATE	3/16/2022	DATE	-	REVISED	-

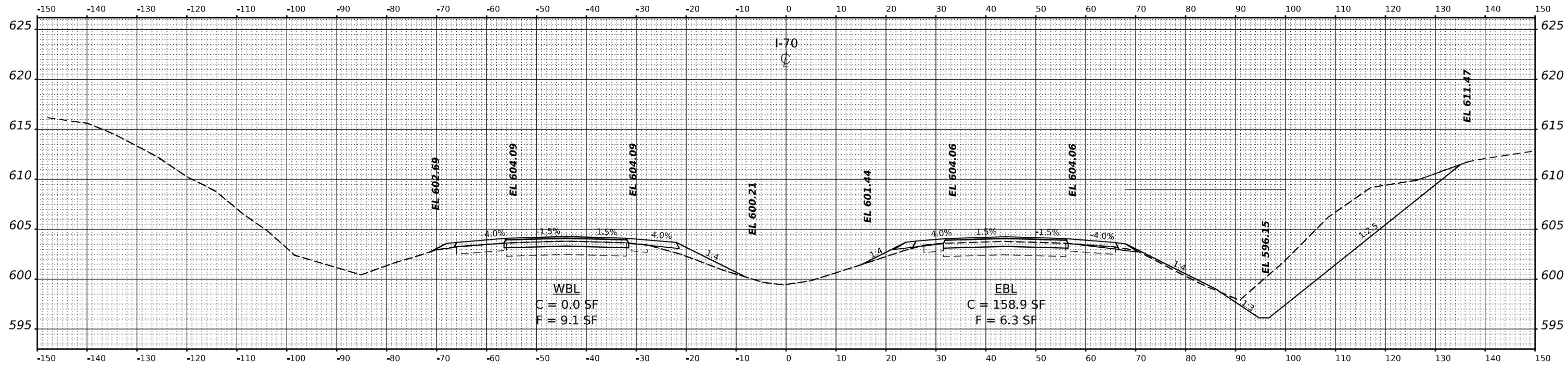
STATE OF ILLINOIS
DEPARTMENT OF TRANSPORTATION

CROSS SECTIONS

SCALE: N.T.S. SHEET OF SHEETS STA.

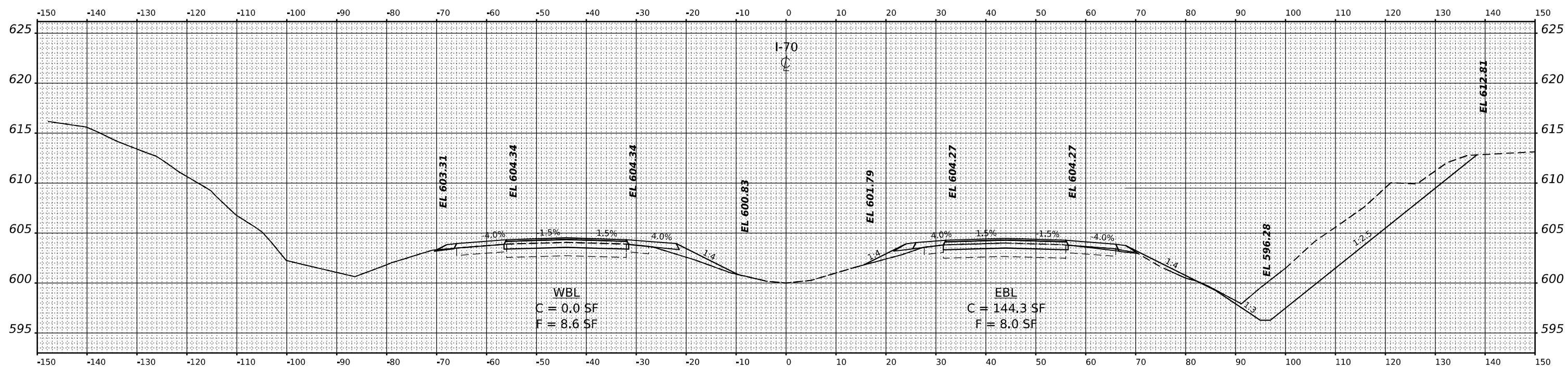
F.A.I. RTE.	SECTION	COUNTY	TOTAL SHEETS	SHEET NO.
70	(25+1, 25-5) R	EFFINGHAM	790	449
CONTRACT NO. 74599				
ILLINOIS FED. AID PROJECT				

DATE	
BY	
FINAL SURVEY	SURVEYED
NOTE BOOK	PLOTTED
NO.	TEMPLATE
	AREAS
	AREAS CHECKED



STA 2417+50.00

DATE	
BY	
ORIGINAL SURVEY	SURVEYED
NOTE BOOK	PLOTTED
NO.	TEMPLATE
	AREAS
	AREAS CHECKED



STA 2417+00.00

MODEL: I71 - 2417+00.00
 FILE NAME: p:\bwin\m\j\2022\2417+00.00\PROJECTS\2417+00.00\I71\2417+00.00\I71\2417+00.00.dwg

USER NAME	scraven	DESIGNED	-	REVISED	-
		DRAWN	-	REVISED	-
PLOT SCALE	0.16666667 1/in.	CHECKED	-	REVISED	-
PLOT DATE	3/16/2022	DATE	-	REVISED	-

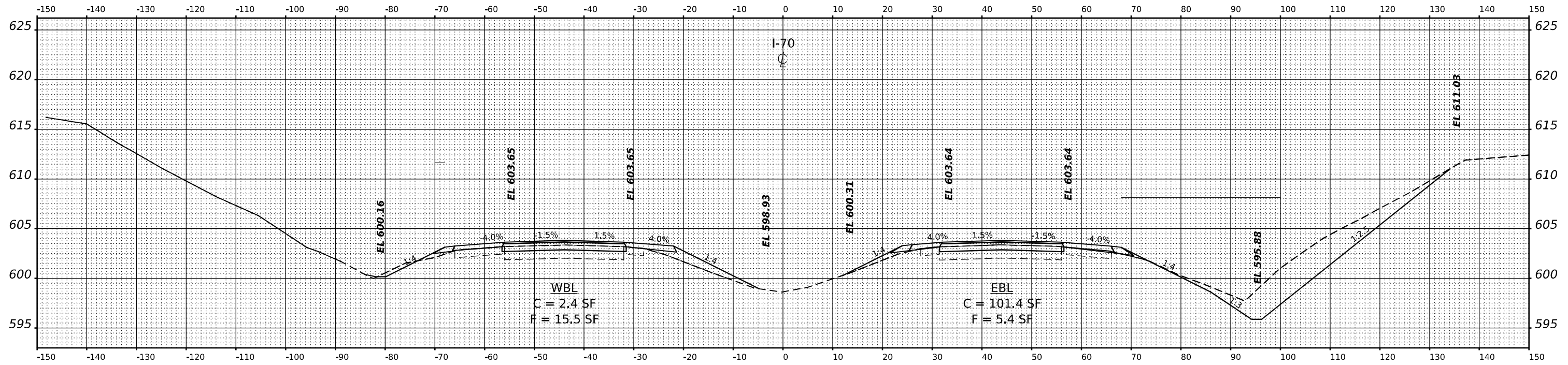
STATE OF ILLINOIS
 DEPARTMENT OF TRANSPORTATION

CROSS SECTIONS

SCALE: N.T.S. SHEET OF SHEETS STA.

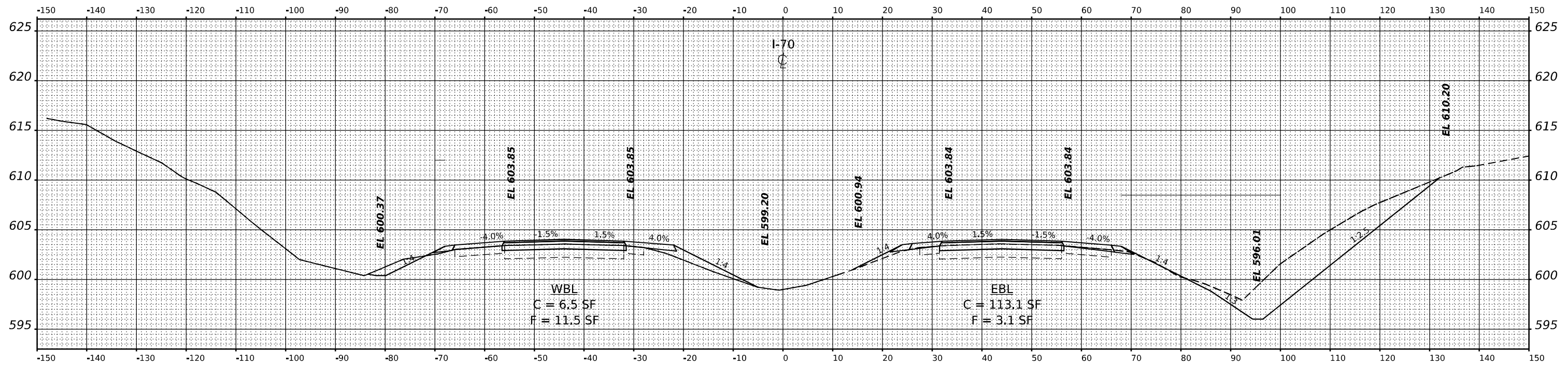
F.A.I. RTE.	SECTION	COUNTY	TOTAL SHEETS	SHEET NO.
70	(25+1, 25-5) R	EFFINGHAM	790	450
CONTRACT NO. 74599				
ILLINOIS FED. AID PROJECT				

DATE	
BY	
SURVEYED	
PLOTTED	
TEMPLATE	
AREAS	
AREAS CHECKED	
NO.	
FINAL SURVEY NOTE BOOK NO.	



STA 2418+50.00

DATE	
BY	
SURVEYED	
PLOTTED	
TEMPLATE	
AREAS	
AREAS CHECKED	
NO.	
ORIGINAL SURVEY NOTE BOOK NO.	



STA 2418+00.00

USER NAME	scraven	DESIGNED	-	REVISED	-
		DRAWN	-	REVISED	-
PLOT SCALE	0.16666667' / 1" = 1/6"	CHECKED	-	REVISED	-
PLOT DATE	3/16/2022	DATE	-	REVISED	-

STATE OF ILLINOIS
DEPARTMENT OF TRANSPORTATION

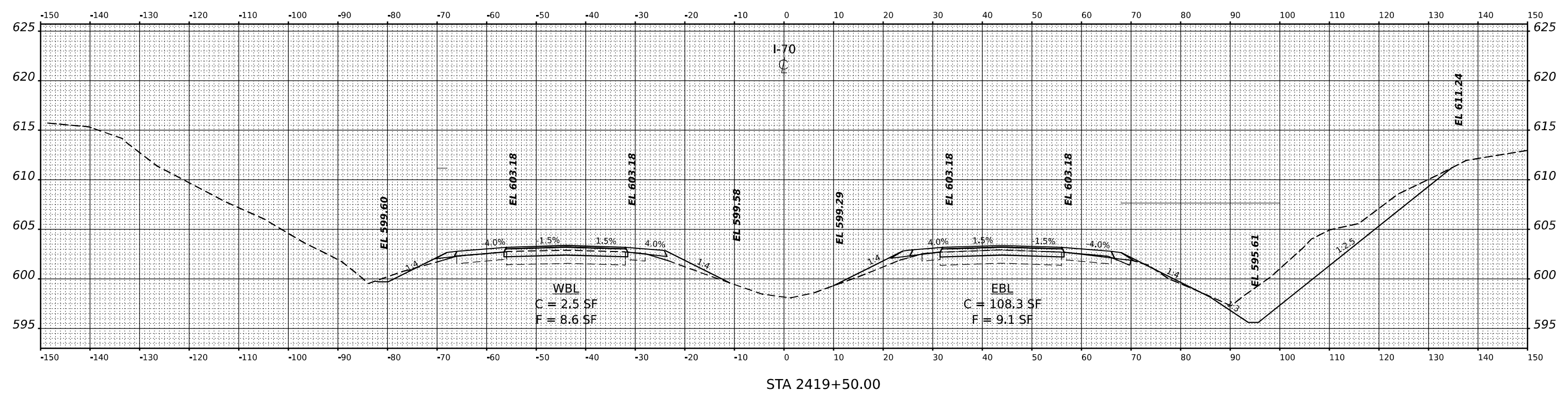
CROSS SECTIONS

SCALE: N.T.S. SHEET OF SHEETS STA.

F.A.I. RTE.	SECTION	COUNTY	TOTAL SHEETS	SHEET NO.
70	(25+1, 25-5) R	EFFINGHAM	790	451
CONTRACT NO. 74599				
ILLINOIS FED. AID PROJECT				

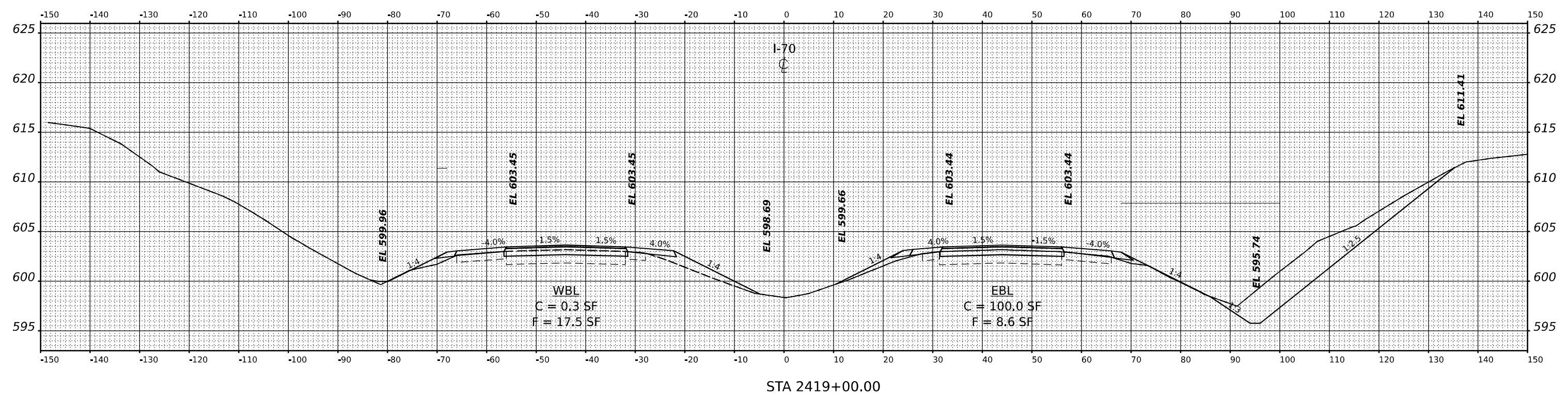
MODEL: I71 - 2418+00.00
FILE NAME: p:\bhamme\jerry\2022\mhw\mhw\2022\PROJECTS\2013 - BDT D7 P1B 197455 I-70 Ruckelshaus\LOT10A\Shades\I71-2418+00.00.dgn

DATE	
BY	
NO.	
FINAL SURVEY	SURVEYED
NOTE BOOK	PLOTTED
NO.	TEMPLATE
	AREAS
	CHECKED



STA 2419+50.00

DATE	
BY	
NO.	
ORIGINAL SURVEY	SURVEYED
NOTE BOOK	PLOTTED
NO.	TEMPLATE
	AREAS
	CHECKED



STA 2419+00.00

USER NAME	scraven	DESIGNED	-	REVISED	-
		DRAWN	-	REVISED	-
PLOT SCALE	0.16666667' / in.	CHECKED	-	REVISED	-
PLOT DATE	3/16/2022	DATE	-	REVISED	-

**STATE OF ILLINOIS
DEPARTMENT OF TRANSPORTATION**

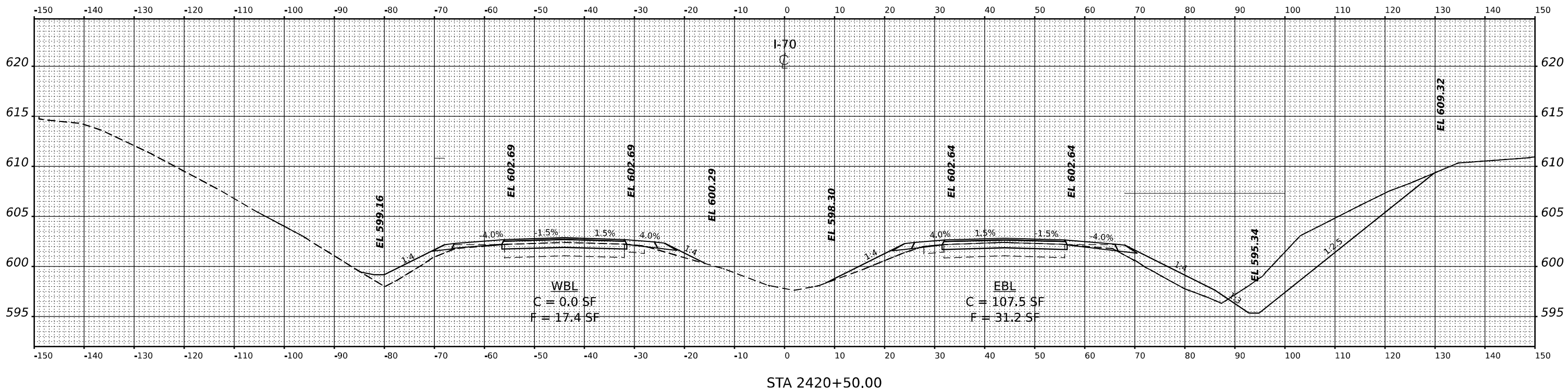
CROSS SECTIONS

SCALE: N.T.S. SHEET OF SHEETS STA.

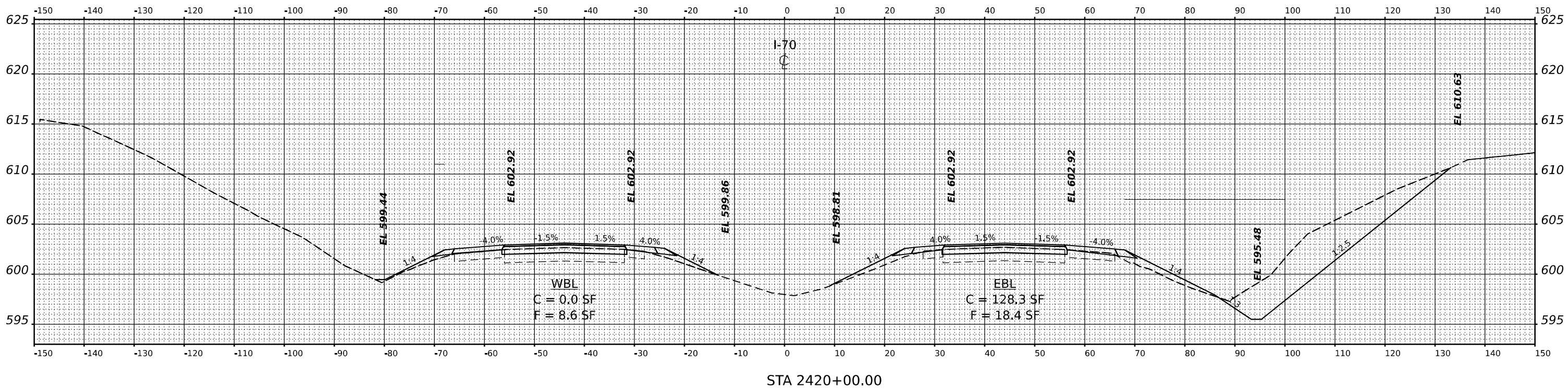
F.A.I. RTE.	SECTION	COUNTY	TOTAL SHEETS	SHEET NO.
70	(25+1, 25-5) R	EFFINGHAM	790	452
CONTRACT NO. 74599				
ILLINOIS FED. AID PROJECT				

MODEL: F:\1 - 2419+00\00
FILE NAME: p:\b\m\m\j\c\2022\m\2022\PROJECTS\2020 PROJECTS\2013 - BDOT DTB 197455 1-10 Ruckelshaus\DOT\LOAD_Sheets\074599Sheet452.rvt

BY _____ DATE _____		
FINAL SURVEY NO.	SURVEYED PLOTTED	DATE _____
NOTE BOOK	TEMPLATE	NO. _____
AREAS CHECKED	AREAS	NO. _____



BY _____ DATE _____		
ORIGINAL SURVEY NO.	SURVEYED PLOTTED	DATE _____
NOTE BOOK	TEMPLATE	NO. _____
AREAS CHECKED	AREAS	NO. _____



USER NAME	scraven
DESIGNED	-
DRAWN	-
CHECKED	-
DATE	3/16/2022

DESIGNED	-
DRAWN	-
CHECKED	-
DATE	-

REVISED	-
REVISED	-
REVISED	-
REVISED	-

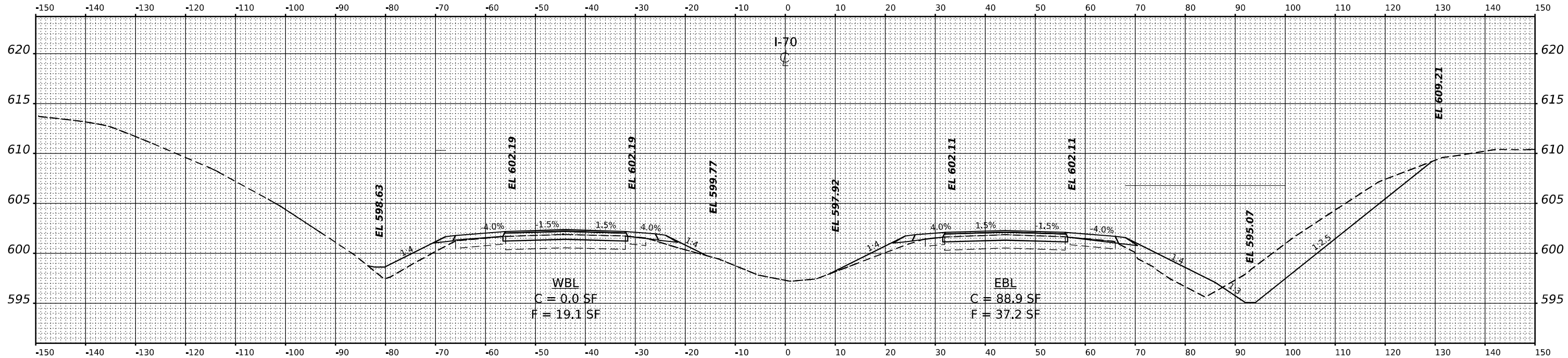
**STATE OF ILLINOIS
DEPARTMENT OF TRANSPORTATION**

CROSS SECTIONS

SCALE: N.T.S. SHEET OF SHEETS STA.

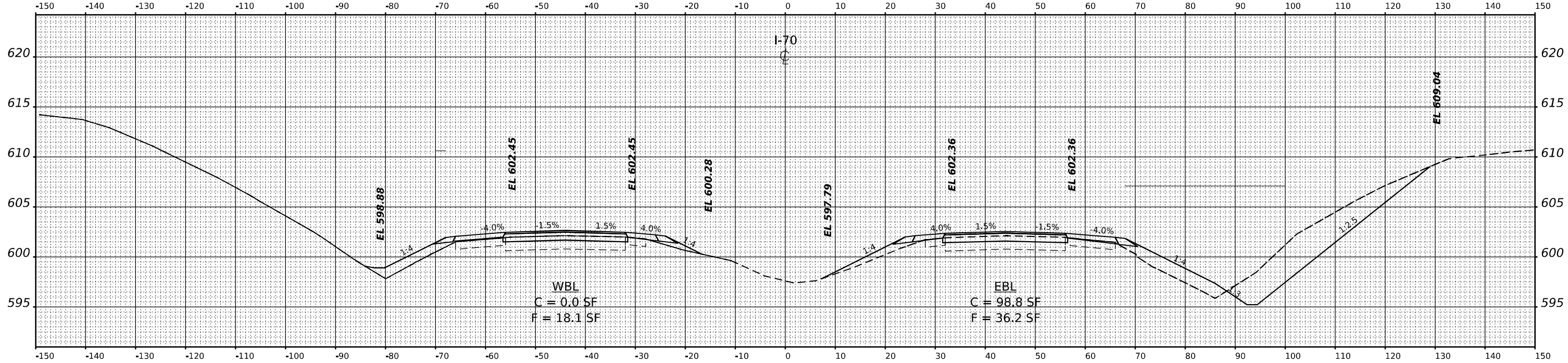
F.A.I. RTE.	SECTION	COUNTY	TOTAL SHEETS	SHEET NO.
70	(25+1, 25-5) R	EFFINGHAM	790	453
CONTRACT NO. 74599				
ILLINOIS FED. AID PROJECT				

DATE	
BY	
FINAL SURVEY	SURVEYED
NOTE BOOK	PLOTTED
NO.	TEMPLATE
	AREAS
	CHECKED



STA 2421+50.00

DATE	
BY	
ORIGINAL SURVEY	SURVEYED
NOTE BOOK	PLOTTED
NO.	TEMPLATE
	AREAS
	CHECKED



STA 2421+00.00

USER NAME	scraven	DESIGNED	-	REVISED	-
		DRAWN	-	REVISED	-
PLOT SCALE	0.16666667"/ft.	CHECKED	-	REVISED	-
PLOT DATE	3/16/2022	DATE	-	REVISED	-

STATE OF ILLINOIS
DEPARTMENT OF TRANSPORTATION

CROSS SECTIONS

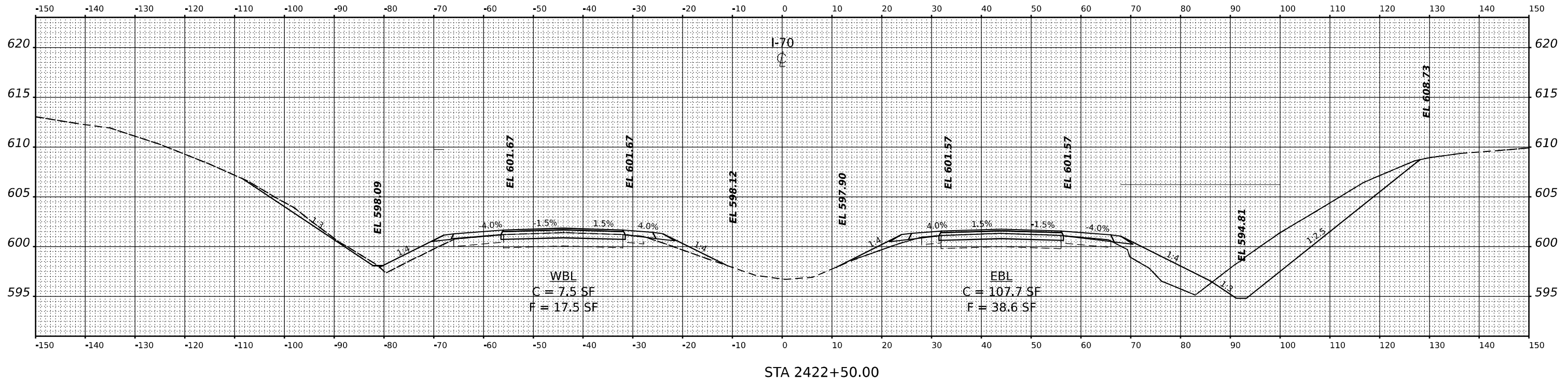
SCALE: N.T.S. SHEET OF SHEETS STA.

F.A.I. RTE.	SECTION	COUNTY	TOTAL SHEETS	SHEET NO.
70	(25+1, 25-5) R	EFFINGHAM	790	454
CONTRACT NO. 74599				

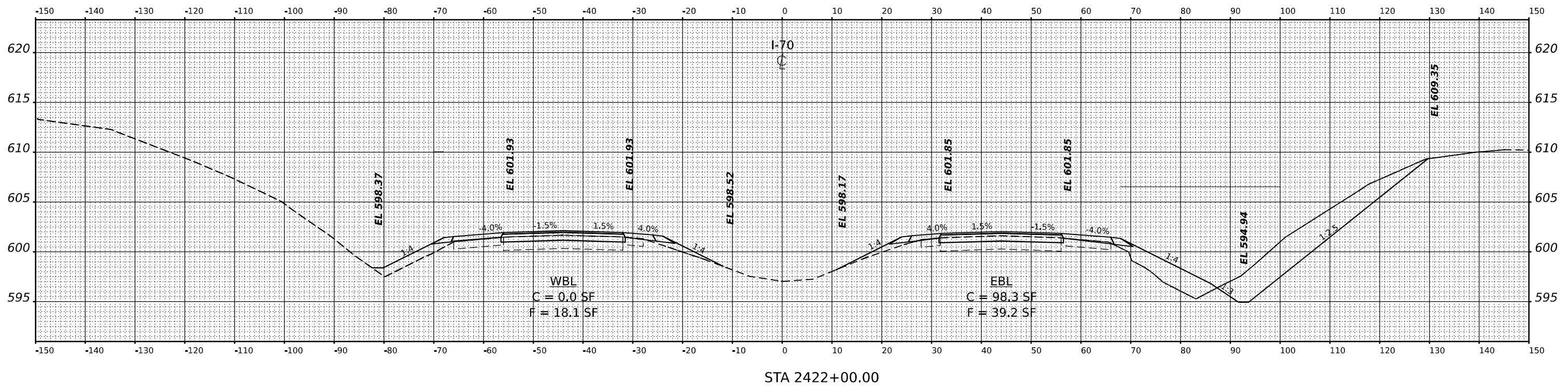
ILLINOIS FED. AID PROJECT

MODEL: I71 - 2421+00.00
FILE NAME: p:\2421+00.00\2421+00.00.dwg

DATE	
BY	
FINAL SURVEY	SURVEYED
NOTE BOOK	PLOTTED
NO.	TEMPLATE
	AREAS
	CHECKED



DATE	
BY	
ORIGINAL SURVEY	SURVEYED
NOTE BOOK	PLOTTED
NO.	TEMPLATE
	AREAS
	CHECKED



MODEL: F:\1 - 2422+00.00
 FILE NAME: p:\2422+00.00

USER NAME	scraven	DESIGNED	-	REVISED	-
		DRAWN	-	REVISED	-
PLOT SCALE	0.16666667 / in.	CHECKED	-	REVISED	-
PLOT DATE	3/16/2022	DATE	-	REVISED	-

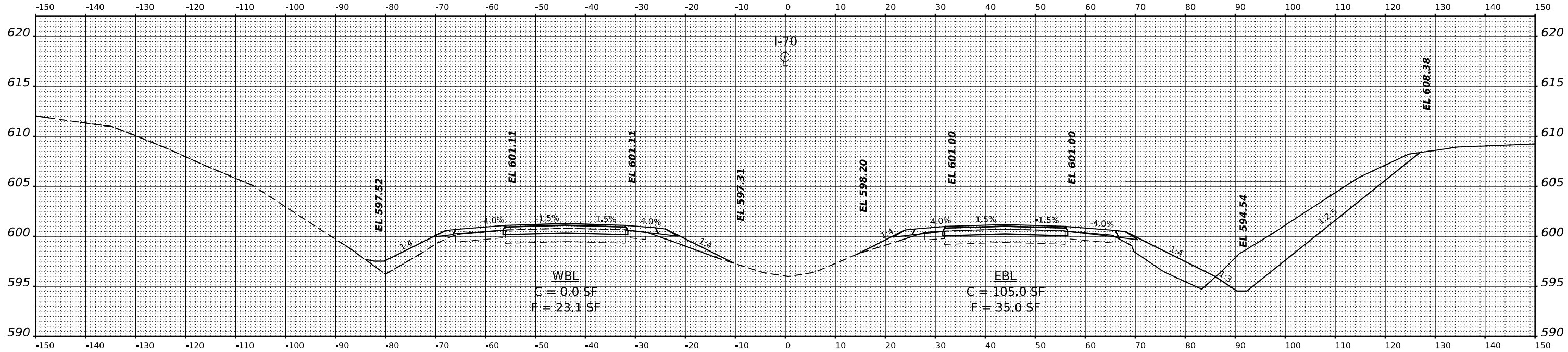
**STATE OF ILLINOIS
 DEPARTMENT OF TRANSPORTATION**

CROSS SECTIONS

SCALE: N.T.S. SHEET OF SHEETS STA.

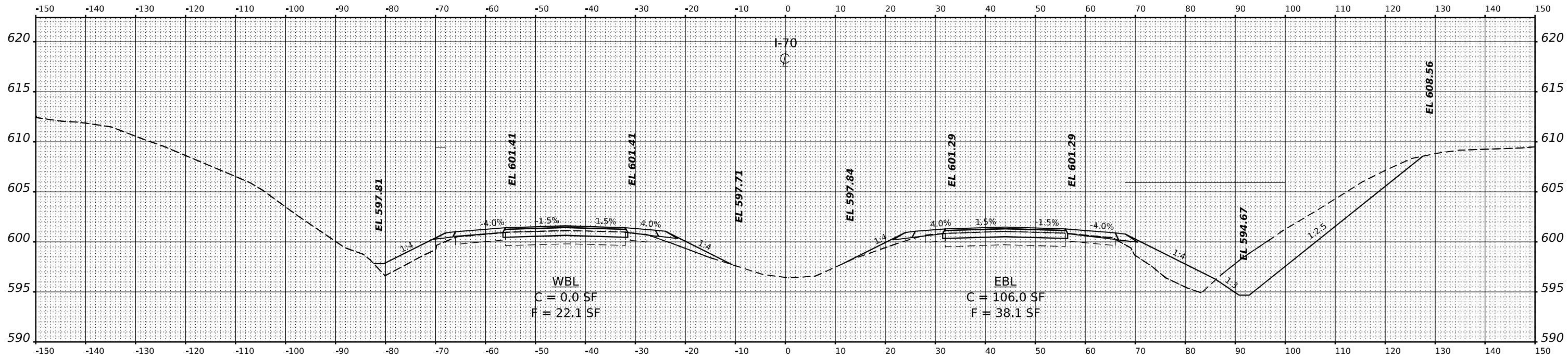
F.A.I. RTE.	SECTION	COUNTY	TOTAL SHEETS	SHEET NO.
70	(25+1, 25-5) R	EFFINGHAM	790	455
CONTRACT NO. 74599				
ILLINOIS FED. AID PROJECT				

DATE	
BY	
FINAL SURVEY NO.	
SURVEYED PLOTTED	
NOTE BOOK TEMPLATE	
AREAS CHECKED	



STA 2423+50.00

DATE	
BY	
ORIGINAL SURVEY NO.	
SURVEYED PLOTTED	
NOTE BOOK TEMPLATE	
AREAS CHECKED	



STA 2423+00.00

USER NAME	scraven	DESIGNED	-	REVISED	-
		DRAWN	-	REVISED	-
PLOT SCALE	0.16666667 / in.	CHECKED	-	REVISED	-
PLOT DATE	3/16/2022	DATE	-	REVISED	-

STATE OF ILLINOIS
DEPARTMENT OF TRANSPORTATION

CROSS SECTIONS

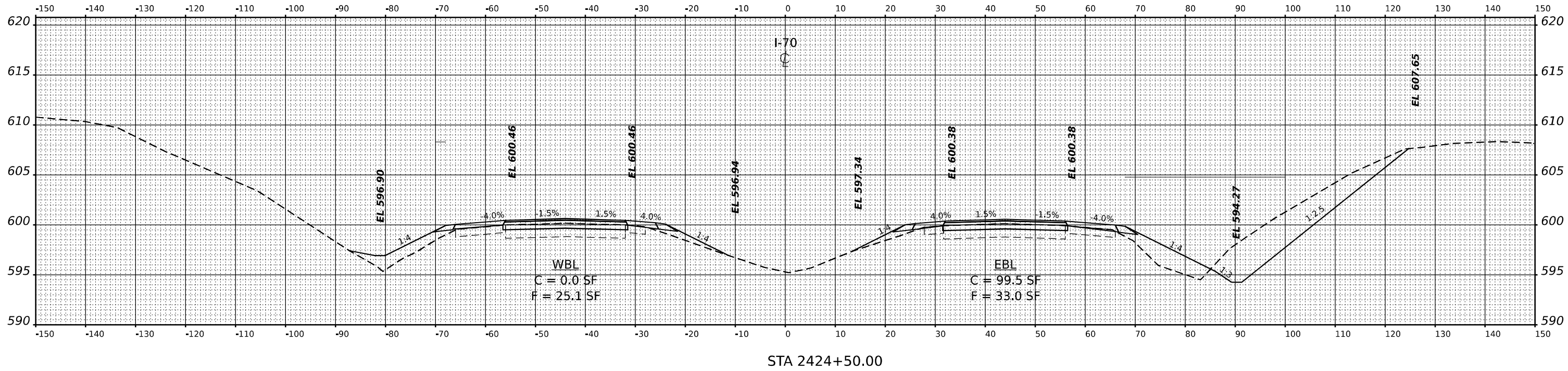
SCALE: N.T.S. SHEET OF SHEETS STA.

F.A.I. RTE.	SECTION	COUNTY	TOTAL SHEETS	SHEET NO.
70	(25+1, 25-5) R	EFFINGHAM	790	456
CONTRACT NO. 74599				

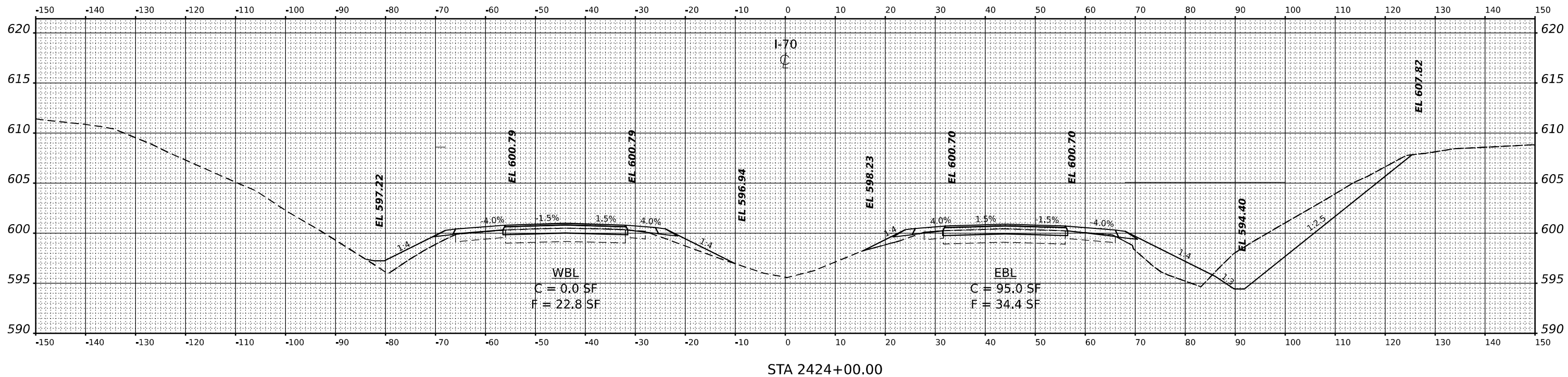
ILLINOIS FED. AID PROJECT

MODEL: I71 - 2423-HQ-00
FILE NAME: p:\2423\2423+00\2423+00.dwg
PROJECT: 2020 PROJECTS\2021\2021-01-PTB-19745-1-10-Roadwork\DOT\LOAD_Sheets\I71\2423-HQ-00.dwg

DATE	
BY	
FINAL SURVEY	SURVEYED
NOTE BOOK	PLOTTED
NO.	TEMPLATE
	AREAS
	CHECKED
	AREAS
	CHECKED



DATE	
BY	
ORIGINAL SURVEY	SURVEYED
NOTE BOOK	PLOTTED
NO.	TEMPLATE
	AREAS
	CHECKED
	AREAS
	CHECKED



MODEL: F:\1-2424+00.00

FILE NAME: p:\2424+00.00\2424+00.00.dwg

USER NAME	scraven	DESIGNED	-	REVISED	-
		DRAWN	-	REVISED	-
PLOT SCALE	0.16666667' / in.	CHECKED	-	REVISED	-
PLOT DATE	3/16/2022	DATE	-	REVISED	-

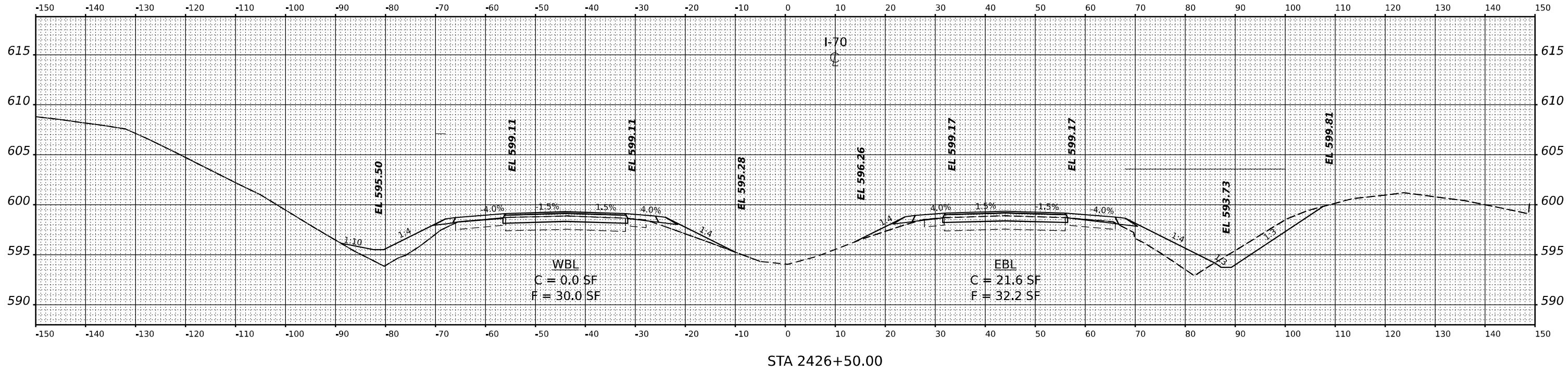
**STATE OF ILLINOIS
DEPARTMENT OF TRANSPORTATION**

CROSS SECTIONS

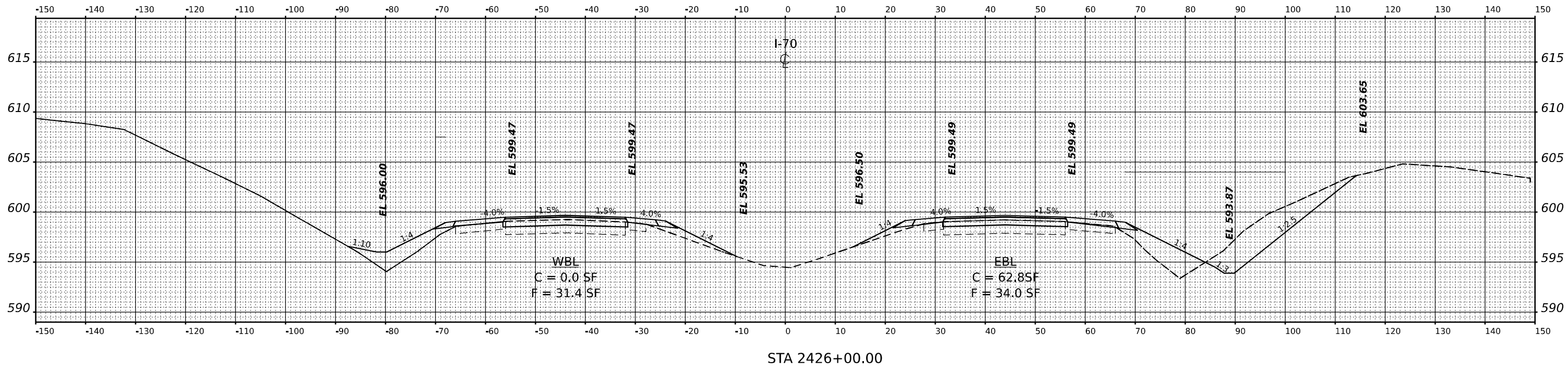
SCALE: N.T.S. SHEET OF SHEETS STA.

F.A.I. RTE.	SECTION	COUNTY	TOTAL SHEETS	SHEET NO.
70	(25+1, 25-5) R	EFFINGHAM	790	457
CONTRACT NO. 74599				
ILLINOIS FED. AID PROJECT				

DATE	
BY	
FINAL SURVEY	SURVEYED
NOTE BOOK	PLOTTED
NO.	TEMPLATE
	AREAS
	CHECKED



DATE	
BY	
ORIGINAL SURVEY	SURVEYED
NOTE BOOK	PLOTTED
NO.	TEMPLATE
	AREAS
	CHECKED



USER NAME	scraven	DESIGNED	-	REVISED	-
		DRAWN	-	REVISED	-
PLOT SCALE	0.16666667"/ft.	CHECKED	-	REVISED	-
PLOT DATE	3/16/2022	DATE	-	REVISED	-

**STATE OF ILLINOIS
DEPARTMENT OF TRANSPORTATION**

CROSS SECTIONS

SCALE: N.T.S. SHEET OF SHEETS STA.

F.A.I. RTE.	SECTION	COUNTY	TOTAL SHEETS	SHEET NO.
70	(25+1, 25-5) R	EFFINGHAM	790	459
CONTRACT NO. 74599				

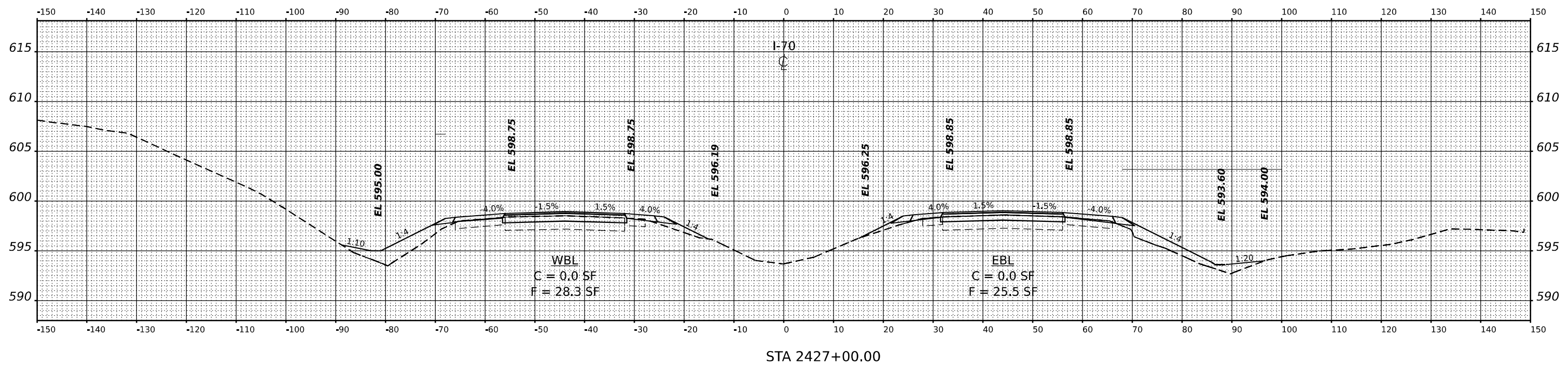
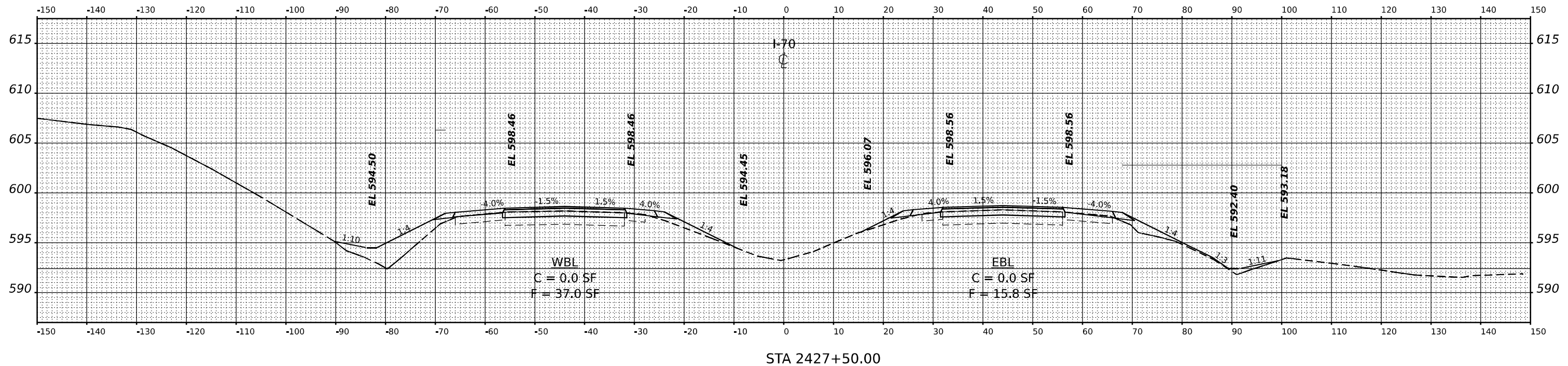
ILLINOIS FED. AID PROJECT

MODEL: I71 - 2426-00.00
FILE NAME: p:\2426\2426-00.00\2426-00.00.dwg

BY		DATE	
FINAL SURVEY NO.	SURVEYED PLOTTED	TEMPLATE	AREAS CHECKED
NO.	NOTE BOOK		

BY		DATE	
ORIGINAL SURVEY NO.	SURVEYED PLOTTED	TEMPLATE	AREAS CHECKED
NO.	NOTE BOOK		

MODEL: F:\1 - 2427+00.dwg
FILE NAME: p:\2427+00\dwg\2427+00.dwg
PROJECT: 2013 - BDOT DTB 197425
LOT: 10
DATE: 3/16/2022



USER NAME	scraven	DESIGNED	-	REVISED	-
		DRAWN	-	REVISED	-
PLOT SCALE	0.16666667 1/h.	CHECKED	-	REVISED	-
PLOT DATE	3/16/2022	DATE	-	REVISED	-

**STATE OF ILLINOIS
DEPARTMENT OF TRANSPORTATION**

CROSS SECTIONS

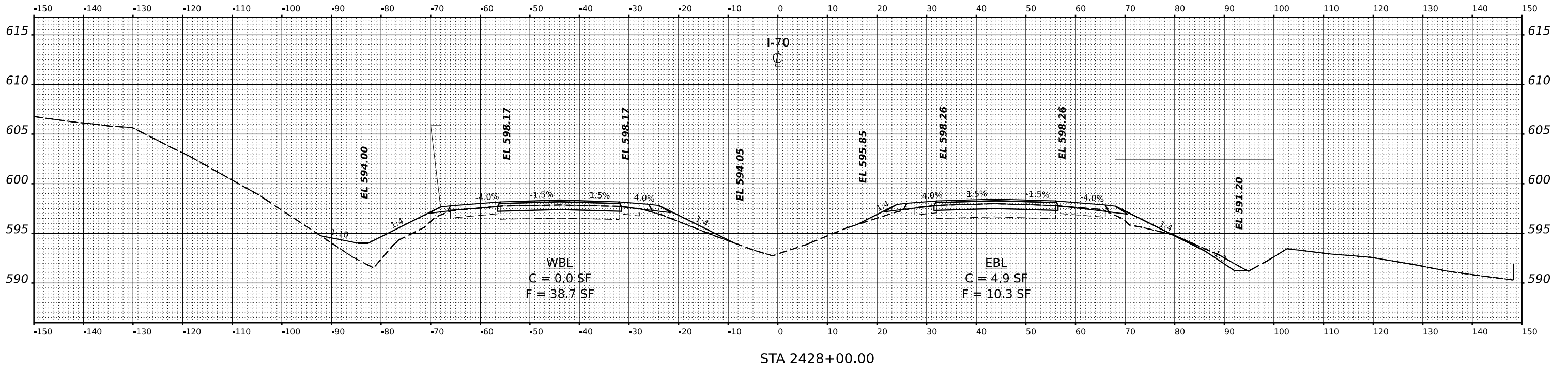
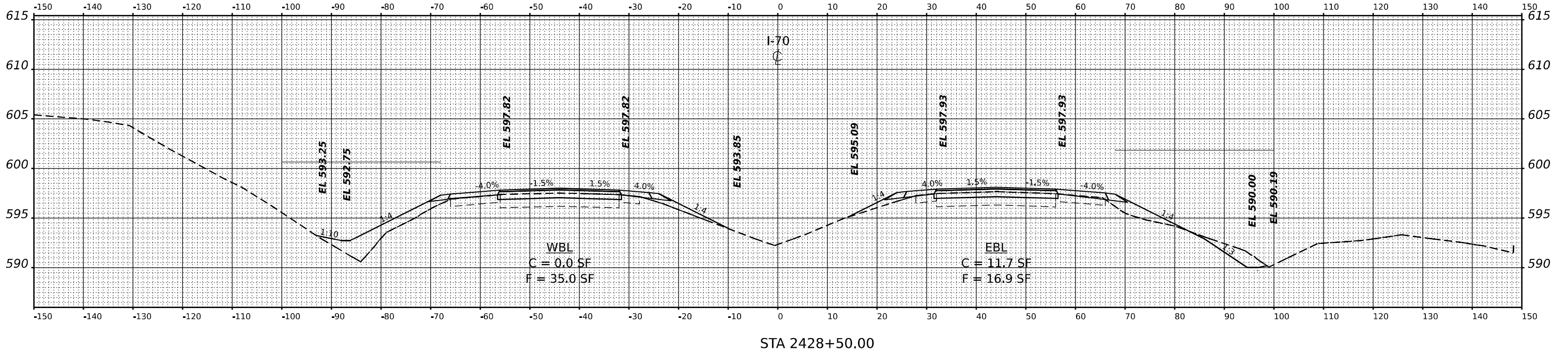
SCALE: N.T.S. SHEET OF SHEETS STA.

F.A.I. RTE.	SECTION	COUNTY	TOTAL SHEETS	SHEET NO.
70	(25+1, 25-5) R	EFFINGHAM	790	460
CONTRACT NO. 74599				

ILLINOIS FED. AID PROJECT

BY	DATE
FINAL SURVEY	SURVEYED
NOTE BOOK	PLOTTED
NO.	TEMPLATE
	AREAS CHECKED
	AREAS CHECKED

BY	DATE
ORIGINAL SURVEY	SURVEYED
NOTE BOOK	PLOTTED
NO.	TEMPLATE
	AREAS CHECKED
	AREAS CHECKED



MODEL: F:\1 - 2428+00.00

FILE NAME: p:\2428+00.00 - 2428+00.00

USER NAME	scraven	DESIGNED	-	REVISED	-
DRAWN	-	REVISION	-	REVISED	-
PLOT SCALE	0.16666667 / in.	CHECKED	-	REVISED	-
PLOT DATE	3/16/2022	DATE	-	REVISED	-

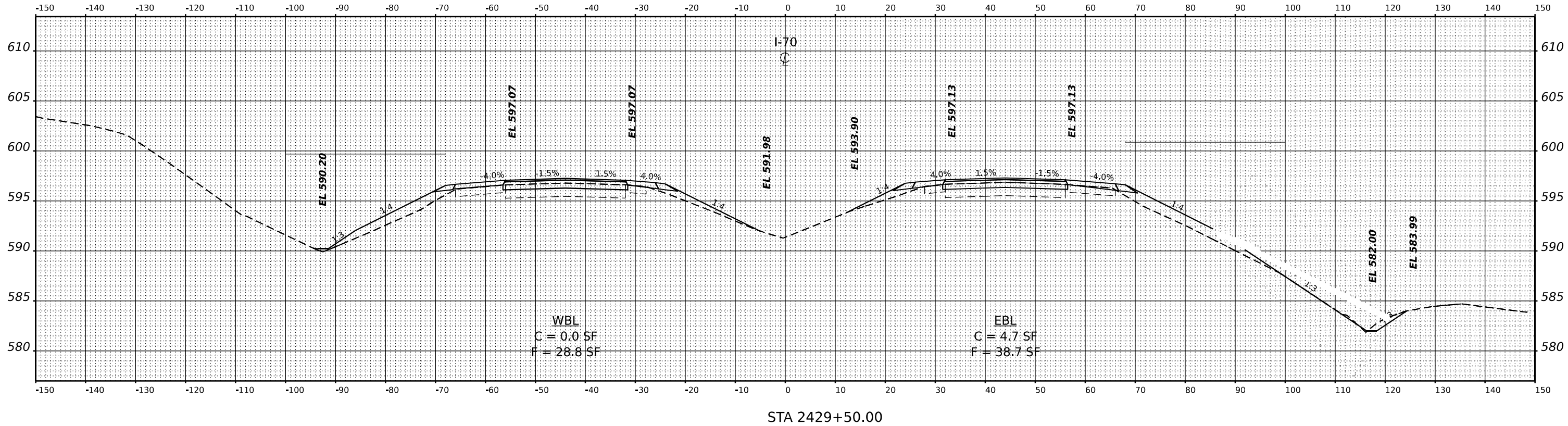
**STATE OF ILLINOIS
DEPARTMENT OF TRANSPORTATION**

CROSS SECTIONS

SCALE: N.T.S. SHEET OF SHEETS STA.

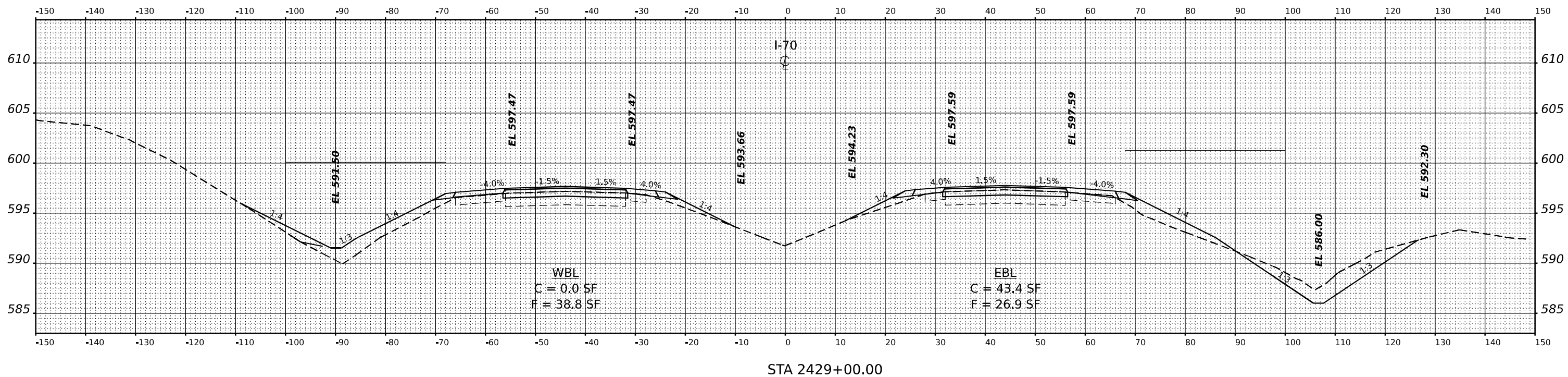
F.A.I. RTE.	SECTION	COUNTY	TOTAL SHEETS	SHEET NO.
70	(25+4-1, 25-5) R	EFFINGHAM	790	461
CONTRACT NO. 74599				
ILLINOIS FED. AID PROJECT				

DATE	
BY	
SURVEYED	
PLOTTED	
TEMPLATE	
NOTE BOOK	
AREAS	
CHECKED	



STA 2429+50.00

DATE	
BY	
SURVEYED	
PLOTTED	
TEMPLATE	
NOTE BOOK	
AREAS	
CHECKED	



STA 2429+00.00

USER NAME	scraven	DESIGNED	-	REVISED	-
		DRAWN	-	REVISED	-
PLOT SCALE	0.16666667' / 1" = 1/6" = 1/16"	CHECKED	-	REVISED	-
PLOT DATE	3/16/2022	DATE	-	REVISED	-

**STATE OF ILLINOIS
DEPARTMENT OF TRANSPORTATION**

CROSS SECTIONS

SCALE: N.T.S. SHEET OF SHEETS STA.

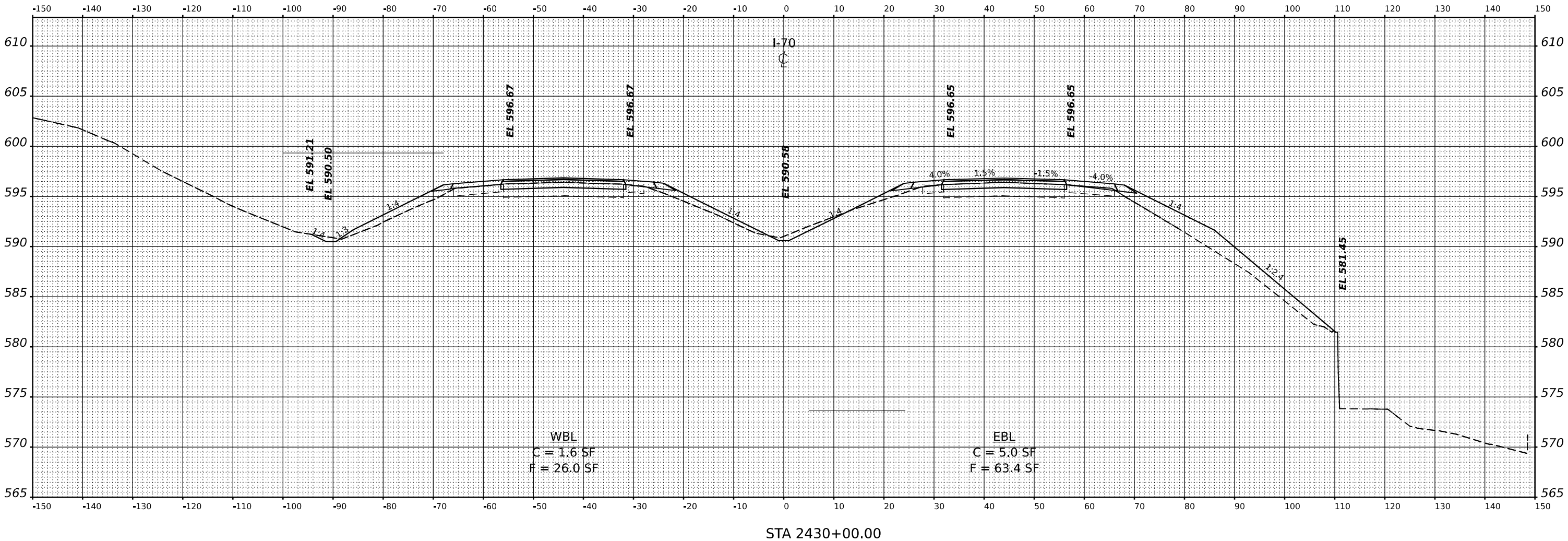
F.A.I. RTE.	SECTION	COUNTY	TOTAL SHEETS	SHEET NO.
70	(25+1, 25-5) R	EFFINGHAM	790	462
CONTRACT NO. 74599				

ILLINOIS FED. AID PROJECT

FINAL SURVEY NO.	SURVEYED	DATE
NOTE BOOK	PLOTTED	
	TEMPLATE	
	AREAS	
	CHECKED	

ORIGINAL SURVEY NO.	SURVEYED	DATE
	PLOTTED	
	TEMPLATE	
	AREAS	
	CHECKED	

MODEL: I71 - 243D-HQ-00
 FILE NAME: p:\243d\hqs\243d\2020\PROJECTS\2020 PROJECTS\2013 - DOT DT PB 1974S I-70 Ruckelshaus\DOT\LOAD_Sheets\I71\243d\hqs\I71-CR-01.dgn



USER NAME	scraven	DESIGNED	-	REVISED	-
		DRAWN	-	REVISED	-
PLOT SCALE	0.16666667' / 1h.	CHECKED	-	REVISED	-
PLOT DATE	3/16/2022	DATE	-	REVISED	-

STATE OF ILLINOIS
 DEPARTMENT OF TRANSPORTATION

CROSS SECTIONS

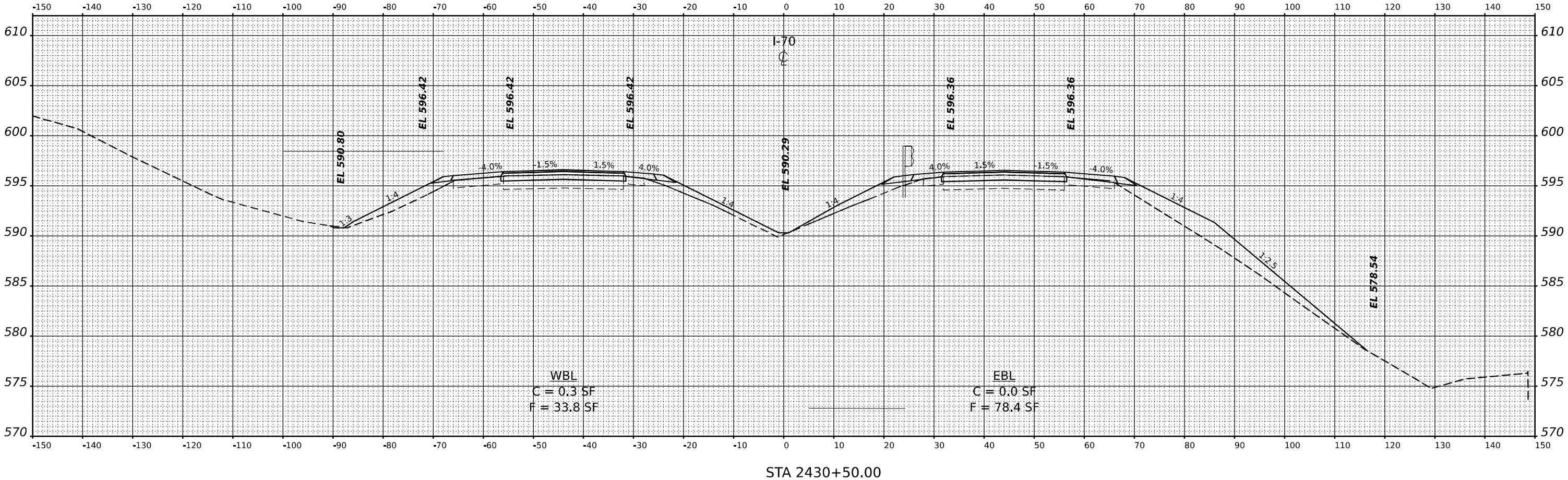
SCALE: N.T.S. SHEET OF SHEETS STA.

F.A.I. RTE.	SECTION	COUNTY	TOTAL SHEETS	SHEET NO.
70	(25+1, 25-5) R	EFFINGHAM	790	463
CONTRACT NO. 74599				
ILLINOIS FED. AID PROJECT				

FINAL SURVEY NO.	SURVEYED AREAS	BY	DATE
	PLOTTED AREAS		
	TEMPLATE AREAS		
	AREAS CHECKED		

ORIGINAL SURVEY NO.	SURVEYED AREAS	BY	DATE
	PLOTTED AREAS		
	TEMPLATE AREAS		
	AREAS CHECKED		

MODEL: I71 - 2430+50.00
 FILE NAME: p:\2430+50.00\2430+50.00.dwg
 PROJECT: 2013 - DOT DT PB 1974S 170 Ruckelshaus DOT/CAD_Sheets\071959\2430+50.00.dwg



**STATE OF ILLINOIS
 DEPARTMENT OF TRANSPORTATION**

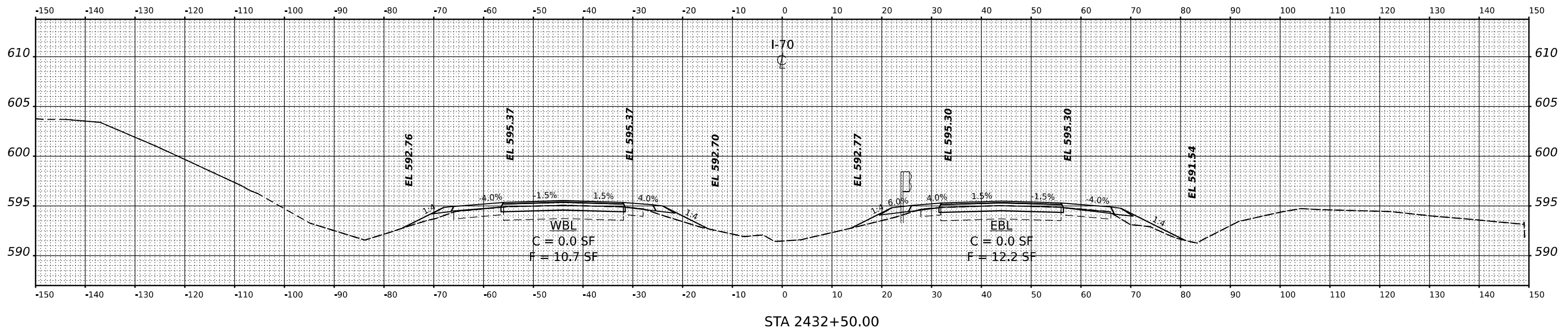
CROSS SECTIONS

USER NAME	DESIGNED	REVISED
DRAWN	REVISED	
CHECKED	REVISED	
DATE	REVISED	

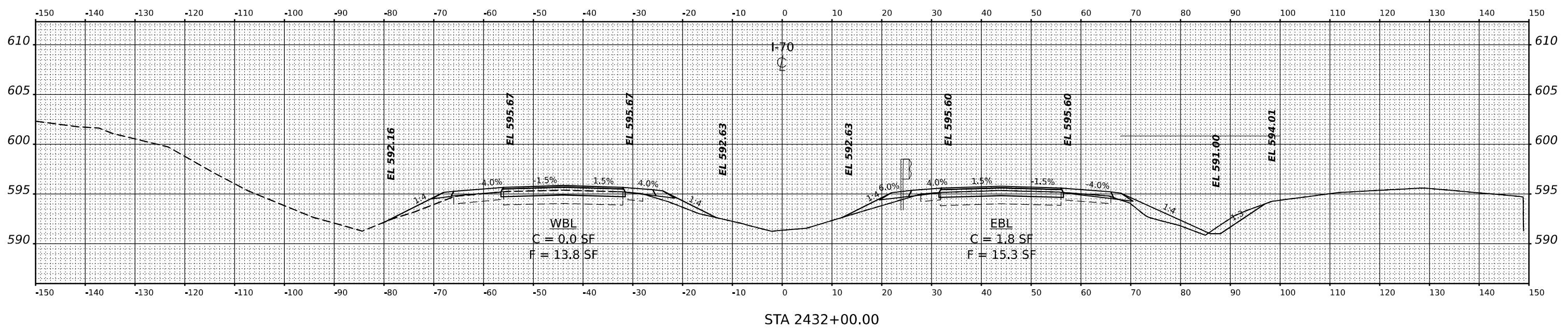
SCALE: N.T.S. SHEET OF SHEETS STA.

F.A.I. RTE.	SECTION	COUNTY	TOTAL SHEETS	SHEET NO.
70	(25+1, 25-5) R	EFFINGHAM	790	464
CONTRACT NO. 74599				
ILLINOIS FED. AID PROJECT				

BY	DATE
FINAL SURVEY	SURVEYED
NOTE BOOK	PLOTTED
NO.	TEMPLATE
	AREAS CHECKED



BY	DATE
ORIGINAL SURVEY	SURVEYED
NOTE BOOK	PLOTTED
NO.	TEMPLATE
	AREAS CHECKED



MODEL: F:\1 - 2432-00.00
FILE NAME: p:\2432-00.00\2432-00.00.dwg

USER NAME	tsingle	DESIGNED	-	REVISED	-
DRAWN	-	REVISION	-	REVISION	-
PLOT SCALE	0.16666667 / in.	CHECKED	-	REVISION	-
PLOT DATE	3/16/2022	DATE	-	REVISION	-

**STATE OF ILLINOIS
DEPARTMENT OF TRANSPORTATION**

CROSS SECTIONS

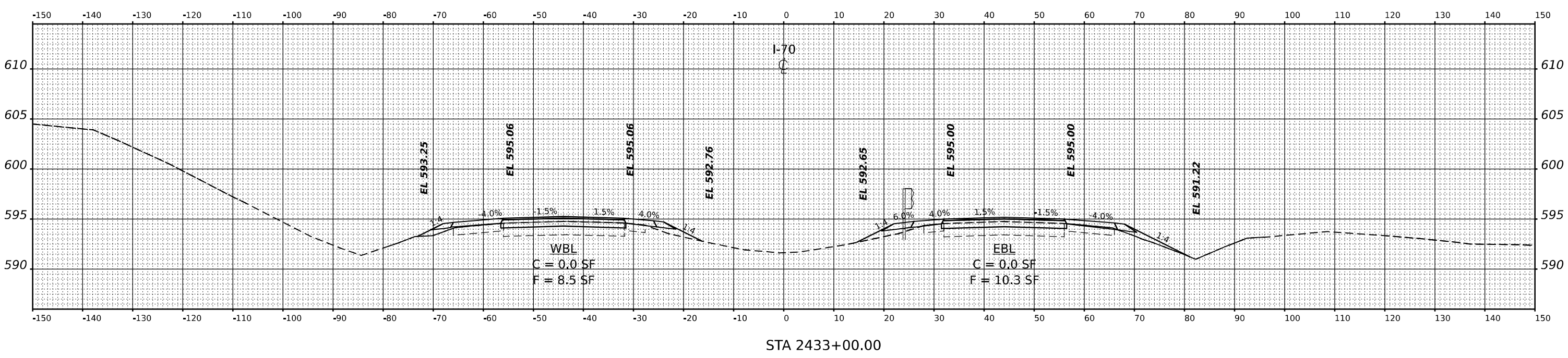
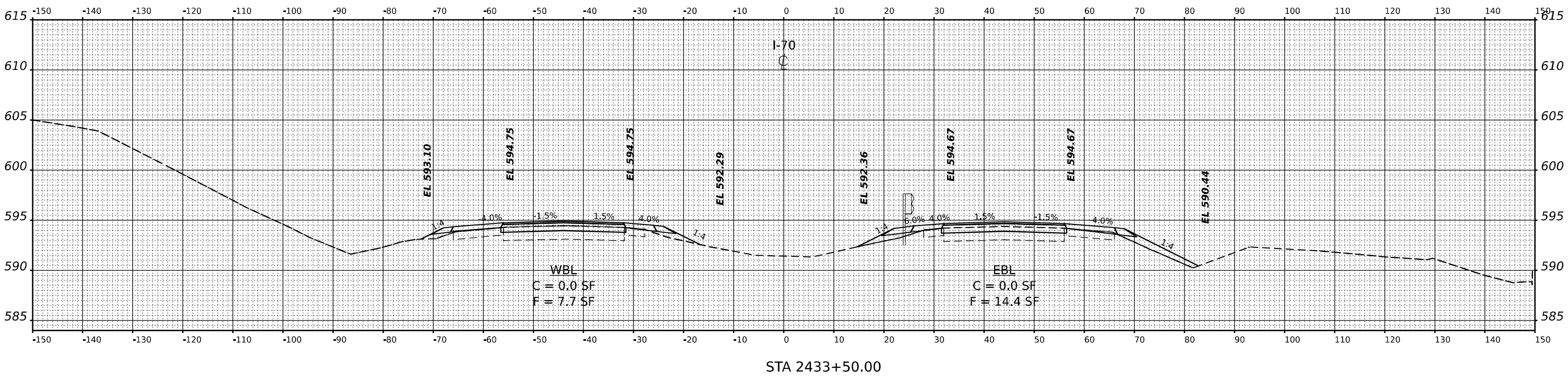
SCALE: N.T.S. SHEET OF SHEETS STA.

F.A.I. RTE.	SECTION	COUNTY	TOTAL SHEETS	SHEET NO.
70	(25-4+1, 25-5) R	EFFINGHAM	790	466
CONTRACT NO. 74599				
ILLINOIS FED. AID PROJECT				

FINAL	SURVEYED	DATE
SURVEY	PLOTTED	
NOTE BOOK	TEMPLATE	
NO.	AREAS CHECKED	

ORIGINAL	SURVEYED	DATE
SURVEY	PLOTTED	
NOTE BOOK	TEMPLATE	
NO.	AREAS CHECKED	

MODEL: I71 - 2433-HQ-00
 FILE NAME: p:\2433\2433-HQ-00\Drawings\I71-2433-HQ-00\I71-2433-HQ-00-110-01.dwg
 PROJECT: 2024-11-13 11:54:58 AM



USER NAME	DESIGNED	REVISED
DRAWN	REVISION	
CHECKED	REVISION	
DATE	REVISION	

STATE OF ILLINOIS
 DEPARTMENT OF TRANSPORTATION

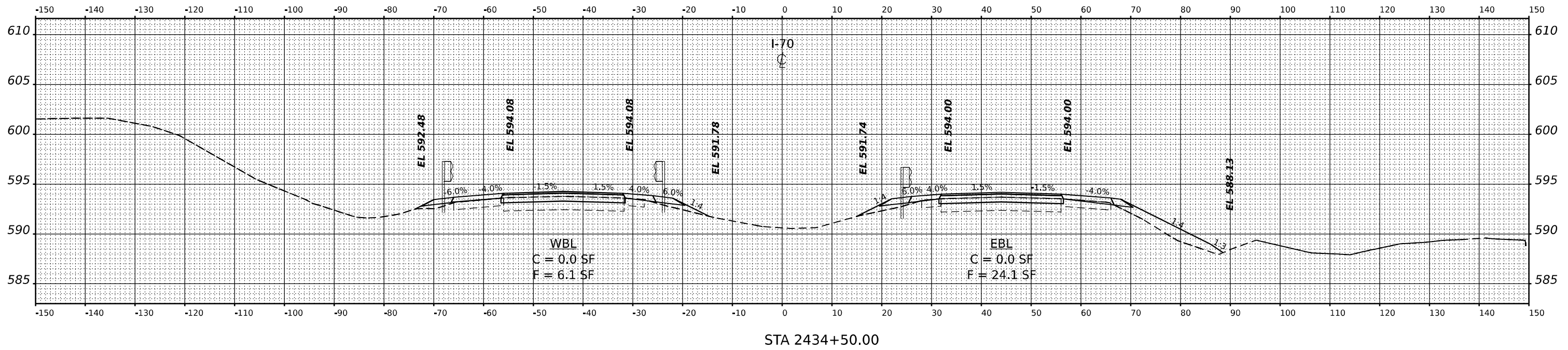
CROSS SECTIONS

SCALE: N.T.S. SHEET OF SHEETS STA.

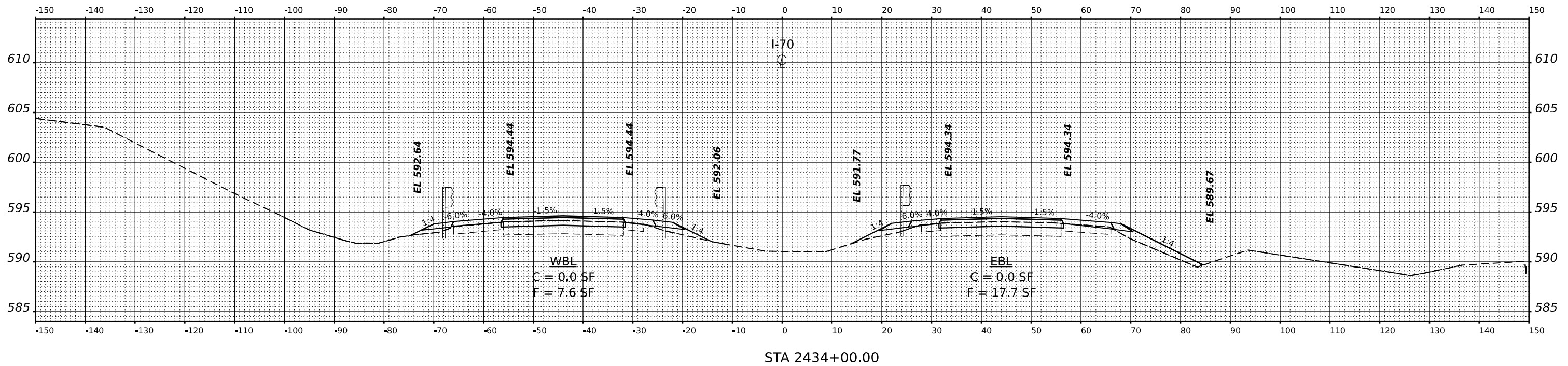
F.A.I. RTE.	SECTION	COUNTY	TOTAL SHEETS	SHEET NO.
70	(25+1, 25-5) R	EFFINGHAM	790	467
CONTRACT NO. 74599				

ILLINOIS FED. AID PROJECT

DATE	
BY	
FINAL SURVEY	SURVEYED
NOTE BOOK	PLOTTED
NO.	TEMPLATE
	AREAS
	CHECKED



DATE	
BY	
ORIGINAL SURVEY	SURVEYED
NOTE BOOK	PLOTTED
NO.	TEMPLATE
	AREAS
	CHECKED



MODEL: P1 - 2434+00.00

FILE NAME: p:\2434+00.00\2434+00.00.dwg

USER NAME	ts@igle	DESIGNED	-	REVISED	-
		DRAWN	-	REVISED	-
PLOT SCALE	0.16666667 / in.	CHECKED	-	REVISED	-
PLOT DATE	3/16/2022	DATE	-	REVISED	-

STATE OF ILLINOIS
DEPARTMENT OF TRANSPORTATION

CROSS SECTIONS

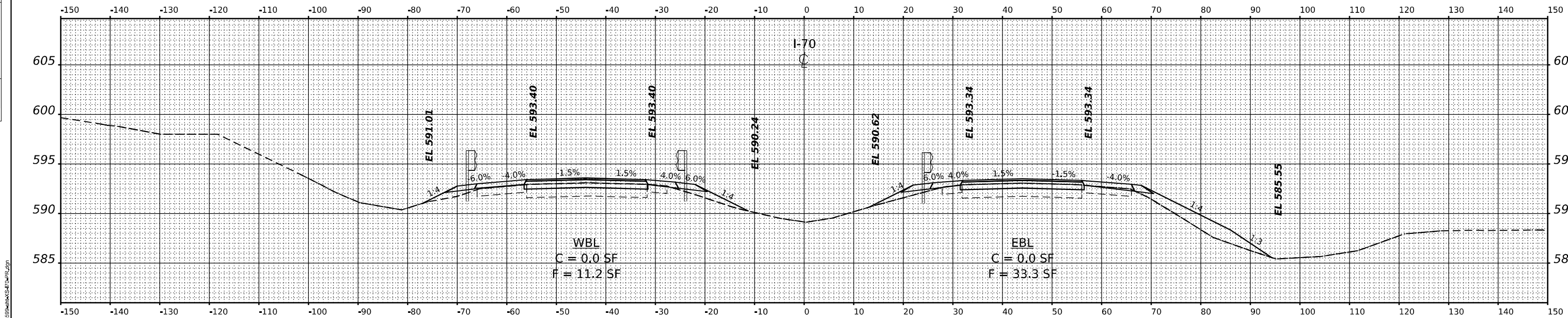
SCALE: N.T.S. SHEET OF SHEETS STA.

F.A.I. RTE.	SECTION	COUNTY	TOTAL SHEETS	SHEET NO.
70	(25+1, 25-5) R	EFFINGHAM	790	468
CONTRACT NO. 74599				

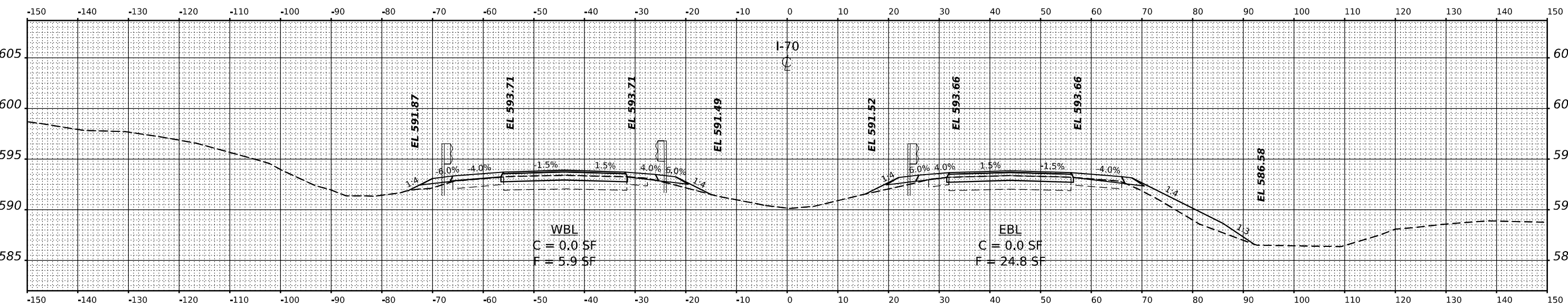
ILLINOIS FED. AID PROJECT

DATE	BY

DATE	BY



STA 2435+50.00



STA 2435+00.00

MODEL: I:\71-2435-00.dwg
 FILE NAME: j:\work\71-2435\71-2435-00.dwg

USER NAME	# ts18jkl	DESIGNED	-	REVISED	-
DRAWN	-	DRAWN	-	REVISED	-
CHECKED	-	CHECKED	-	REVISED	-
DATE	-	DATE	-	REVISED	-

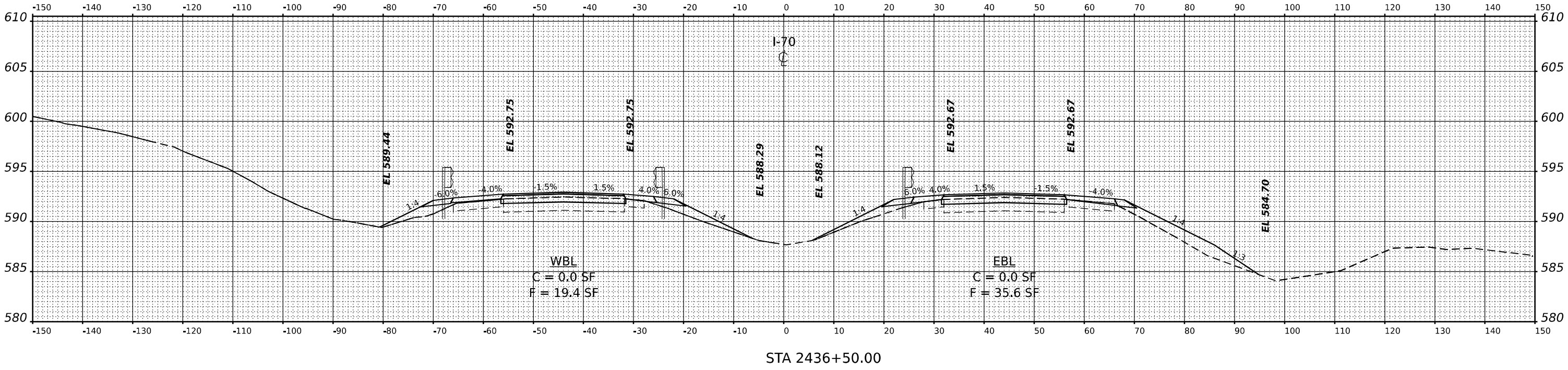
**STATE OF ILLINOIS
 DEPARTMENT OF TRANSPORTATION**

SCALE: N.T.S. SHEET OF SHEETS STA.

CROSS SECTIONS

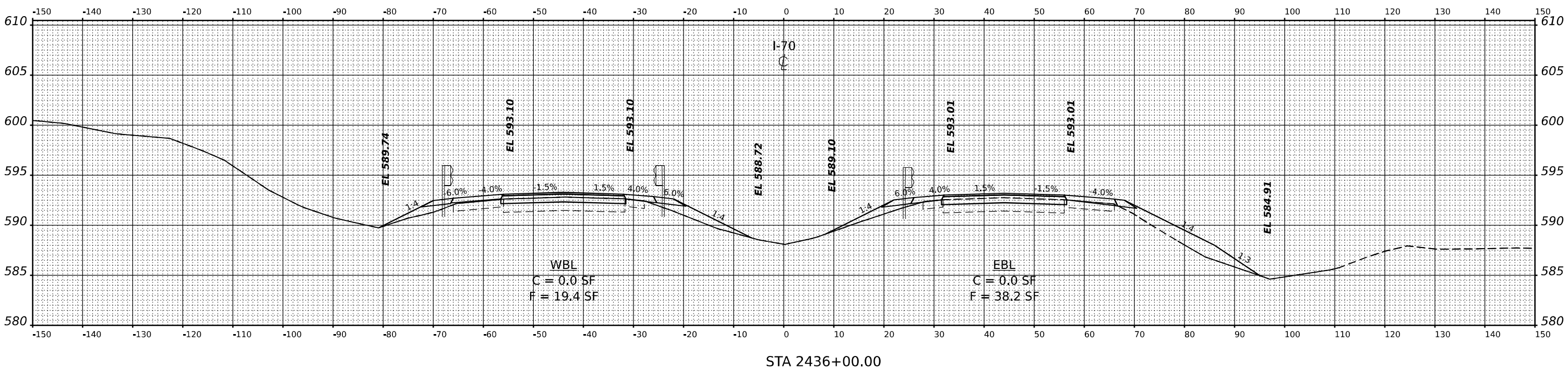
F.A.I. RTE.	SECTION	COUNTY	TOTAL SHEETS	SHEET NO.
70	(25-4-1, 25-5) R	EFFINGHAM	790	469
CONTRACT NO. 74599				
ILLINOIS FED. AID PROJECT				

BY	DATE
FINAL SURVEY	SURVEYED
NOTE BOOK	PLOTTED
NO.	TEMPLATE
	AREAS
	CHECKED



STA 2436+50.00

BY	DATE
ORIGINAL SURVEY	SURVEYED
NOTE BOOK	PLOTTED
NO.	TEMPLATE
	AREAS
	CHECKED



STA 2436+00.00

MODEL: F:\1 - 2436+00.00
 FILE NAME: p:\2436+00.00\2436+00.00.dwg

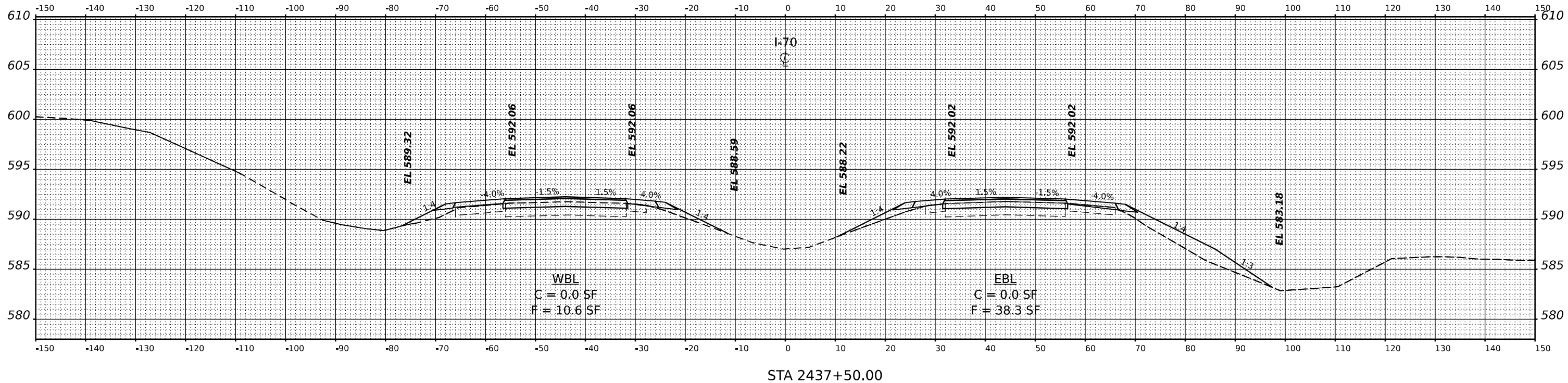
USER NAME	ts@igle	DESIGNED	-	REVISED	-
		DRAWN	-	REVISED	-
PLOT SCALE	1/4" = 1'-0"	CHECKED	-	REVISED	-
PLOT DATE	3/16/2022	DATE	-	REVISED	-

STATE OF ILLINOIS
 DEPARTMENT OF TRANSPORTATION

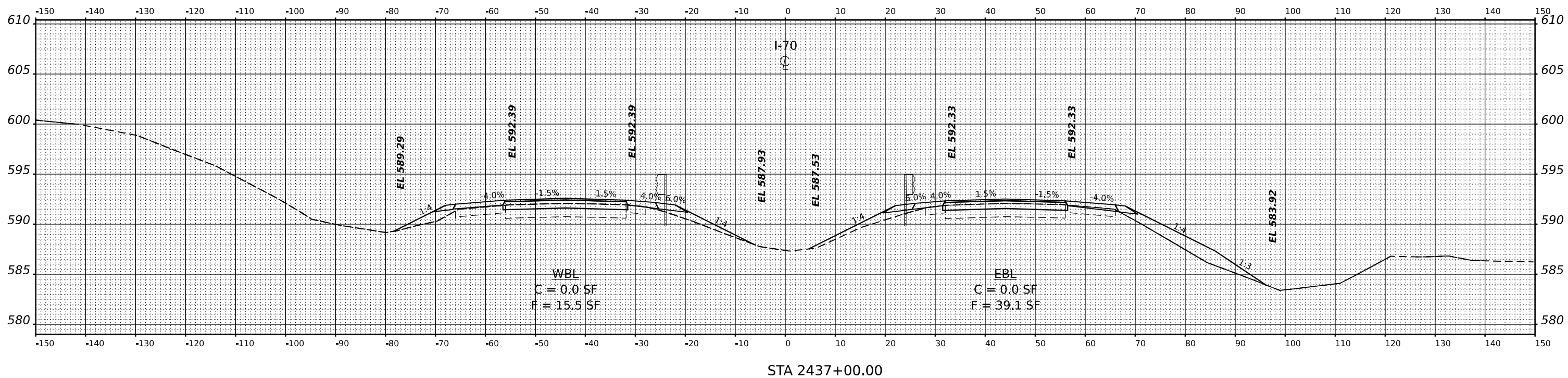
CROSS SECTIONS			
SCALE: N.T.S.	SHEET	OF	SHEETS
			STA.

F.A.I. RTE.	SECTION	COUNTY	TOTAL SHEETS	SHEET NO.
70	(25+1, 25-5) R	EFFINGHAM	790	470
CONTRACT NO. 74599				
ILLINOIS FED. AID PROJECT				

DATE	
BY	
SURVEYED	
PLOTTED	
TEMPLATE	
NOTE BOOK	
AREAS	
AREAS CHECKED	
NO.	



DATE	
BY	
SURVEYED	
PLOTTED	
TEMPLATE	
NOTE BOOK	
AREAS	
AREAS CHECKED	
NO.	



MODEL: F:\1-2437-00-00

FILE NAME: p:\2437-00-00\2437-00-00.dwg

USER NAME	ts@iagile	DESIGNED	-	REVISED	-
		DRAWN	-	REVISED	-
PLOT SCALE	0.16666667' / 1"	CHECKED	-	REVISED	-
PLOT DATE	3/16/2022	DATE	-	REVISED	-

STATE OF ILLINOIS
DEPARTMENT OF TRANSPORTATION

CROSS SECTIONS

SCALE: N.T.S. SHEET OF SHEETS STA.

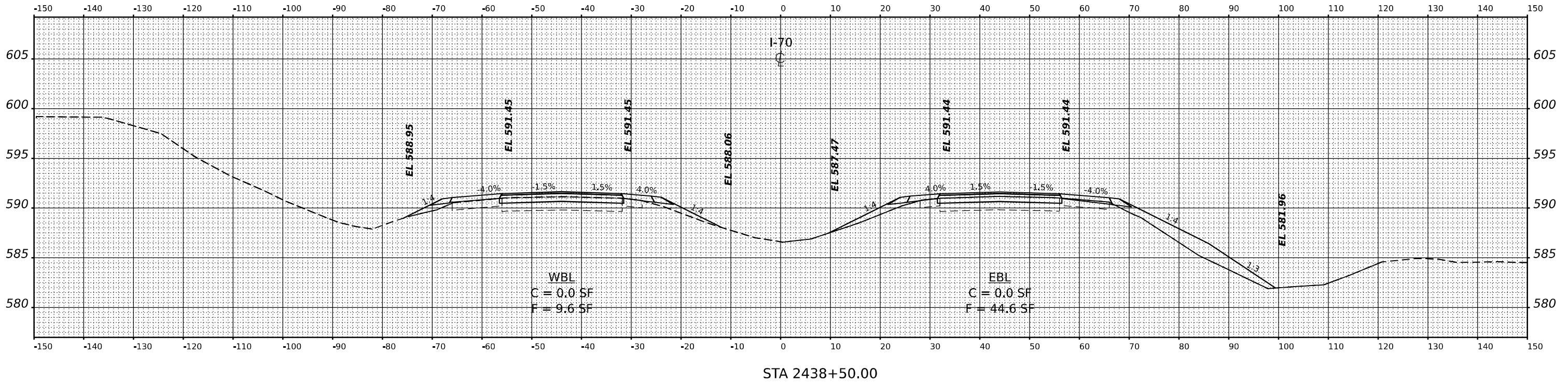
F.A.I. RTE.	SECTION	COUNTY	TOTAL SHEETS	SHEET NO.
70	(25+4-1, 25-5) R	EFFINGHAM	790	471
CONTRACT NO. 74599				

ILLINOIS FED. AID PROJECT

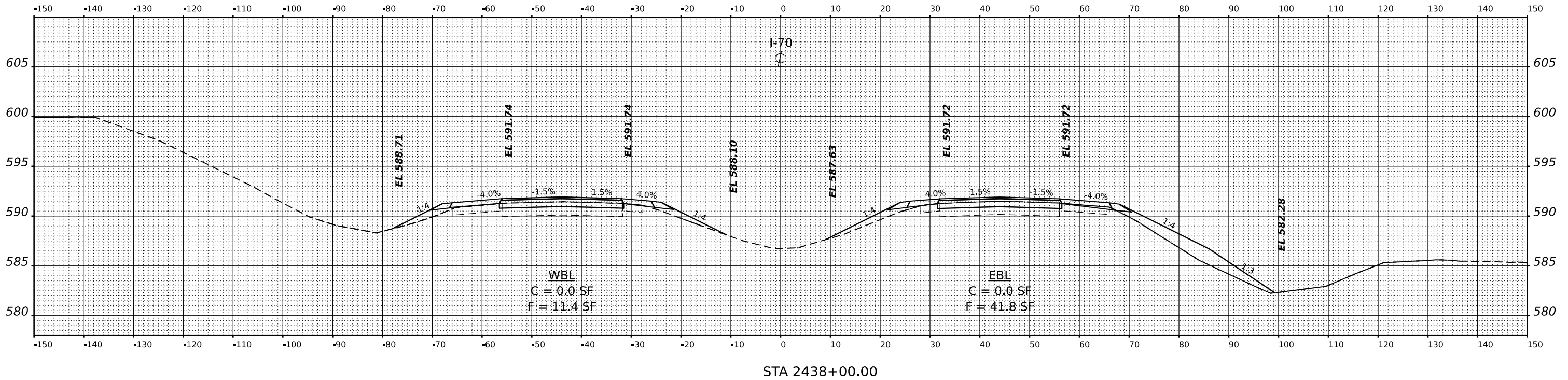
BY	DATE
FINAL SURVEY	SURVEYED
NOTE BOOK	PLOTTED
NO.	TEMPLATE
	AREAS CHECKED

BY	DATE
ORIGINAL SURVEY	SURVEYED
NOTE BOOK	PLOTTED
NO.	TEMPLATE
	AREAS CHECKED

MODEL: F:\1 - 2438+00.00
 FILE NAME: p:\2438+00.00\2438+00.00\2438+00.00\2438+00.00.DWG
 PROJECT: 2020 PROJECTS\2020 PROJECTS\2013 - BDOT D7 PTB 197455 170 Road\2438+00.00\2438+00.00.DWG



STA 2438+50.00



STA 2438+00.00

USER NAME	ts@le
PLOT SCALE	0.16666667' / in.
PLOT DATE	3/16/2022

DESIGNED	-	REVISED	-
DRAWN	-	REVISED	-
CHECKED	-	REVISED	-
DATE	-	REVISED	-

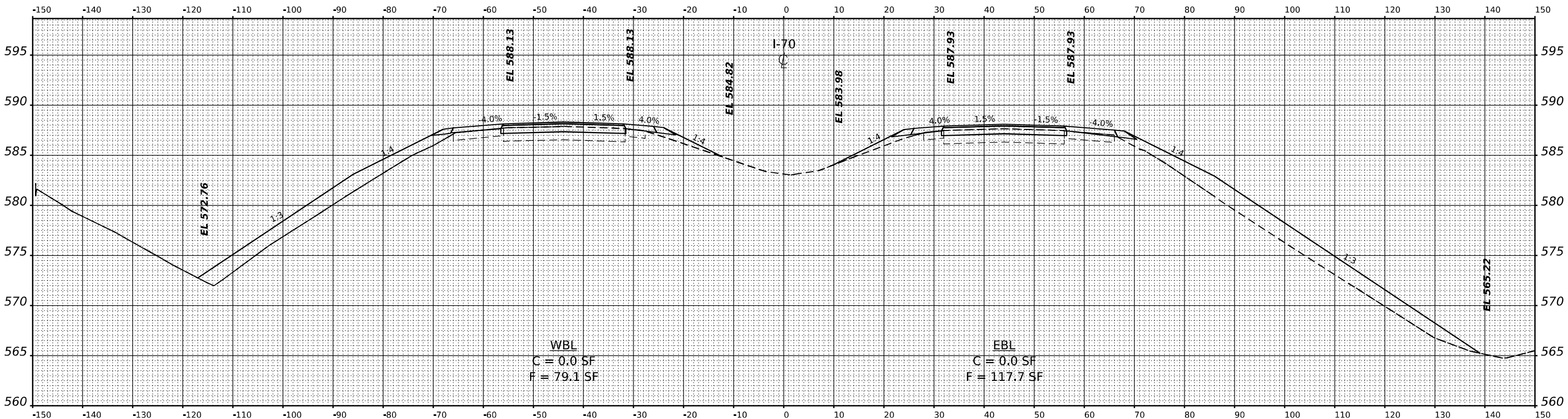
STATE OF ILLINOIS
DEPARTMENT OF TRANSPORTATION

CROSS SECTIONS

SCALE: N.T.S. SHEET OF SHEETS STA.

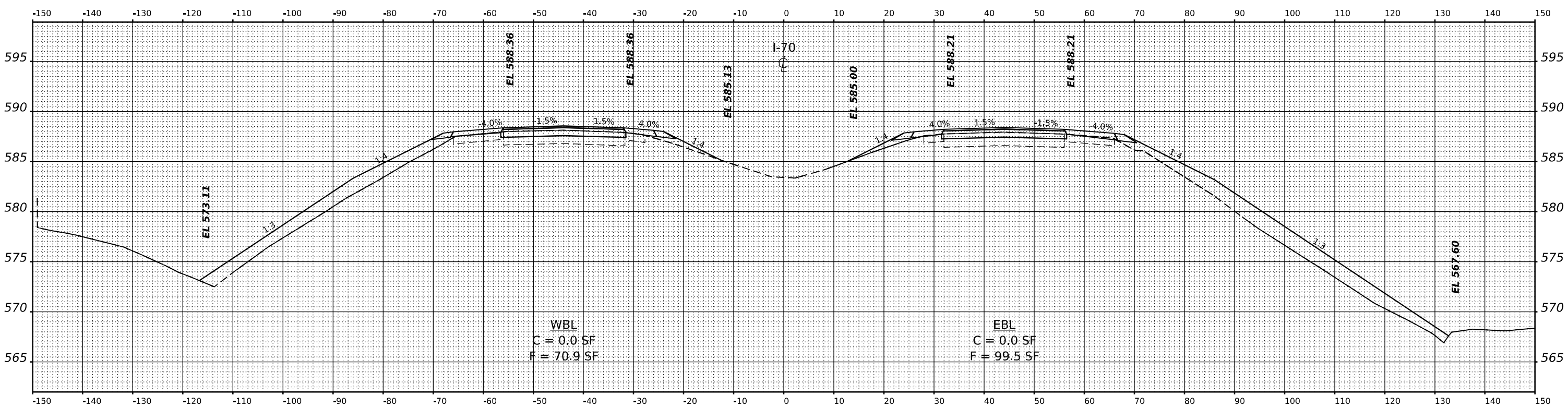
F.A.I. RTE.	SECTION	COUNTY	TOTAL SHEETS	SHEET NO.
70	(25+1, 25-5) R	EFFINGHAM	790	472
CONTRACT NO. 74599				
ILLINOIS FED. AID PROJECT				

DATE	
BY	
SURVEYED	
PLOTTED	
TEMPLATE	
NOTE BOOK	
AREAS CHECKED	
NO.	



STA 2443+50.00

DATE	
BY	
SURVEYED	
PLOTTED	
TEMPLATE	
NOTE BOOK	
AREAS CHECKED	
NO.	



STA 2443+00.00

USER NAME	tsingle	DESIGNED	-	REVISED	-
		DRAWN	-	REVISED	-
PLOT SCALE	0.16666667 1/in.	CHECKED	-	REVISED	-
PLOT DATE	3/16/2022	DATE	-	REVISED	-

**STATE OF ILLINOIS
DEPARTMENT OF TRANSPORTATION**

CROSS SECTIONS

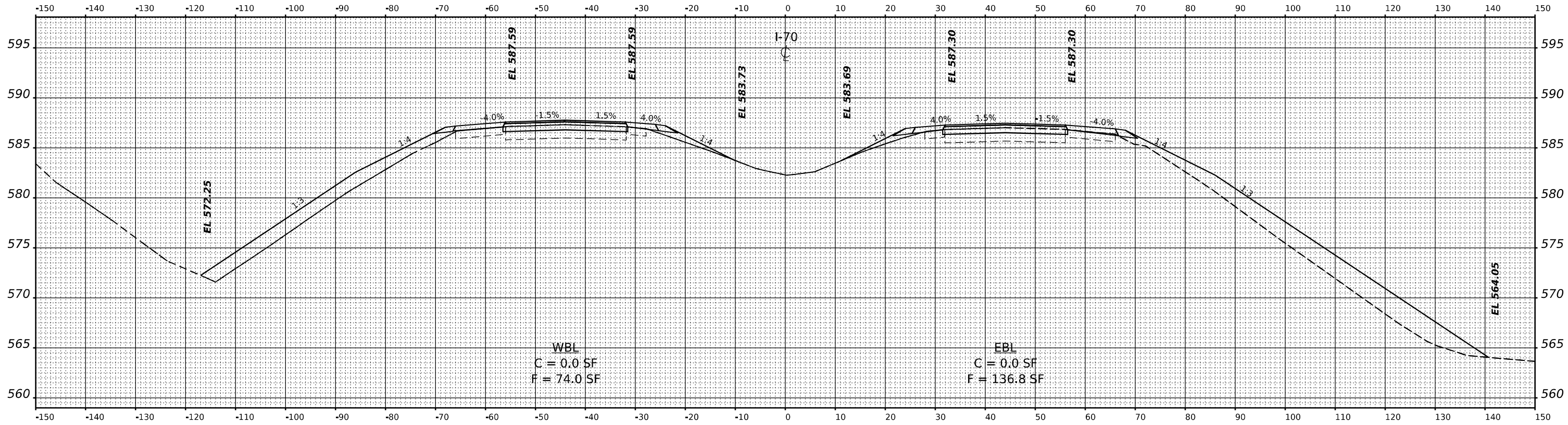
SCALE: N.T.S. SHEET OF SHEETS STA.

F.A.I. RTE.	SECTION	COUNTY	TOTAL SHEETS	SHEET NO.
70	(25+1, 25-5) R	EFFINGHAM	790	477
CONTRACT NO. 74599				

ILLINOIS FED. AID PROJECT

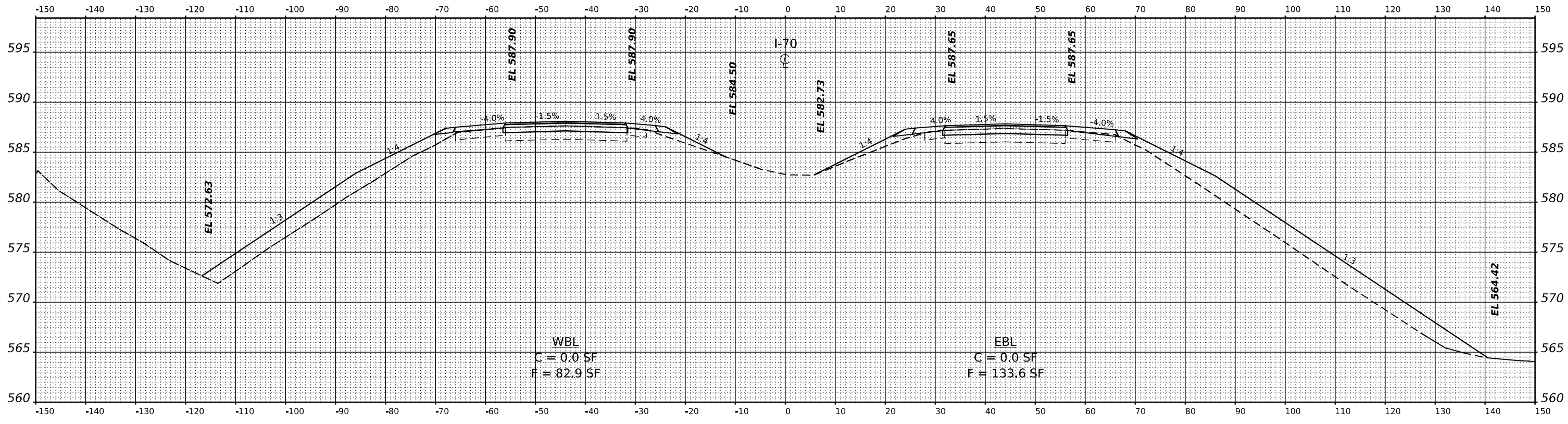
MODEL: I71 - 2443-HQ-00
FILE NAME: p:\2443\2443-HQ-00\2443-HQ-00.dwg

DATE	
BY	
SURVEYED	
PLOTTED	
TEMPLATE	
AREAS	
CHECKED	
NO.	
FINAL SURVEY	
NOTE BOOK	
AREAS CHECKED	
NO.	



STA 2444+50.00

DATE	
BY	
SURVEYED	
PLOTTED	
TEMPLATE	
AREAS	
CHECKED	
NO.	
ORIGINAL SURVEY	
NOTE BOOK	
AREAS CHECKED	
NO.	



STA 2444+00.00

USER NAME	ts@igle	DESIGNED	-	REVISED	-
		DRAWN	-	REVISED	-
PLOT SCALE	0.16666667 / in.	CHECKED	-	REVISED	-
PLOT DATE	3/16/2022	DATE	-	REVISED	-

STATE OF ILLINOIS
DEPARTMENT OF TRANSPORTATION

CROSS SECTIONS

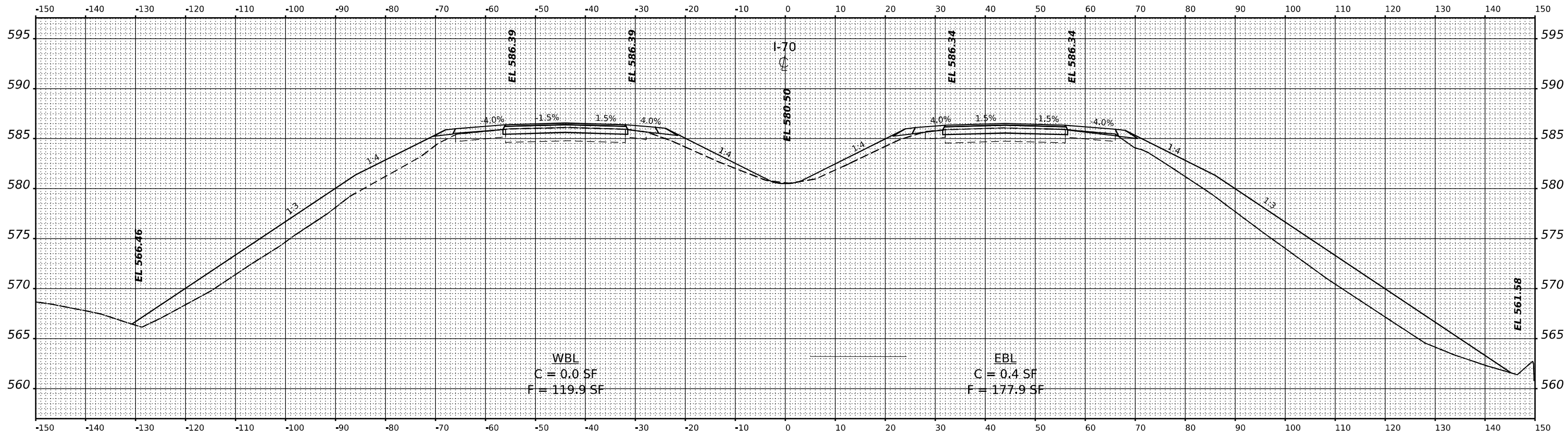
SCALE: N.T.S. SHEET OF SHEETS STA.

F.A.I. RTE.	SECTION	COUNTY	TOTAL SHEETS	SHEET NO.
70	(25+1, 25-5) R	EFFINGHAM	790	478
CONTRACT NO. 74599				

ILLINOIS FED. AID PROJECT

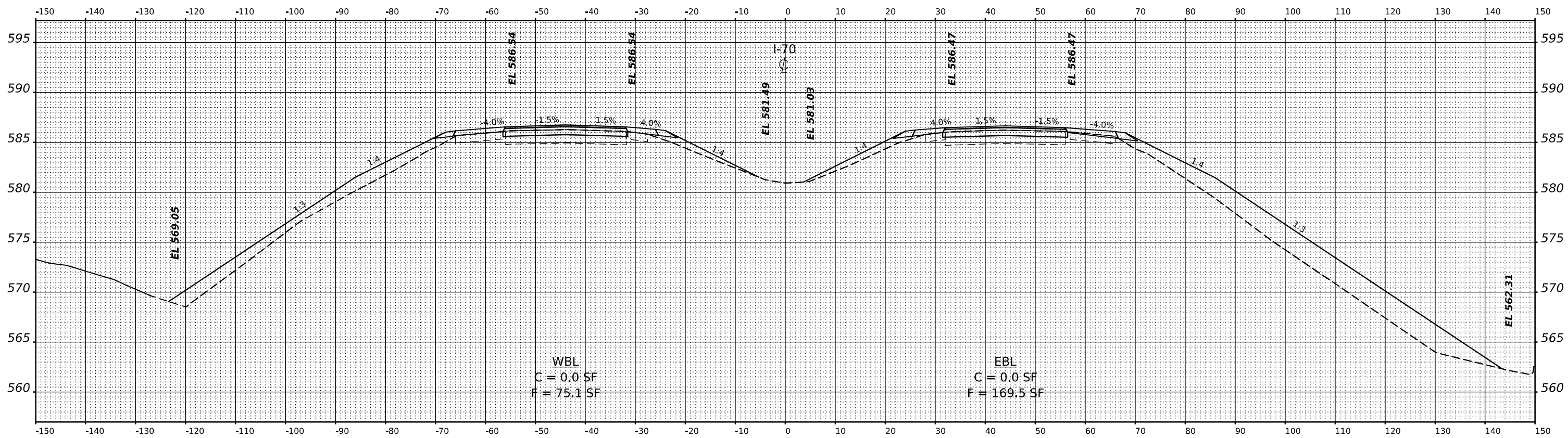
MODEL: F:\1 - 2444+00.00
FILE NAME: p:\2444+00.00\2444+00.00.dwg

DATE	
BY	
SURVEYED	
PLOTTED	
TEMPLATE	
AREAS	
AREAS CHECKED	
NO.	
FINAL SURVEY	
NOTE BOOK	
AREAS	
AREAS CHECKED	
NO.	



STA 2446+50.00

DATE	
BY	
SURVEYED	
PLOTTED	
TEMPLATE	
AREAS	
AREAS CHECKED	
NO.	
ORIGINAL SURVEY	
NOTE BOOK	
AREAS	
AREAS CHECKED	
NO.	



STA 2446+00.00

USER NAME	ts@igle	DESIGNED	-	REVISED	-
		DRAWN	-	REVISED	-
PLOT SCALE	0.16666667' / 1"	CHECKED	-	REVISED	-
PLOT DATE	3/16/2022	DATE	-	REVISED	-

STATE OF ILLINOIS
DEPARTMENT OF TRANSPORTATION

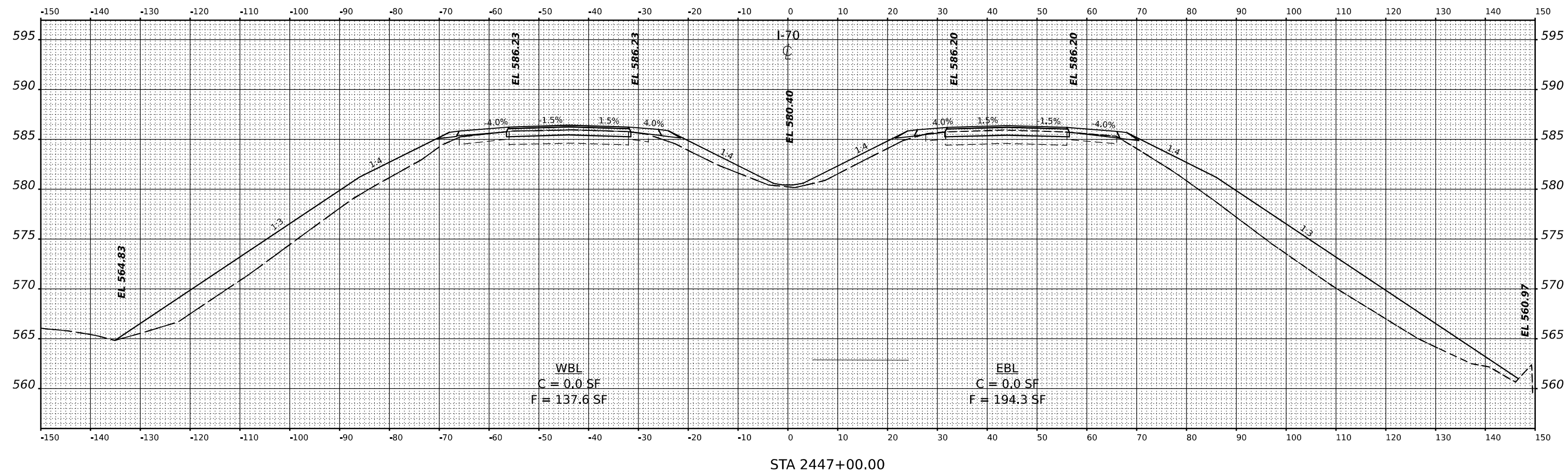
CROSS SECTIONS

SCALE: N.T.S. SHEET OF SHEETS STA.

F.A.I. RTE.	SECTION	COUNTY	TOTAL SHEETS	SHEET NO.
70	(25+1, 25-5) R	EFFINGHAM	790	480
CONTRACT NO. 74599				
ILLINOIS FED. AID PROJECT				

BY	DATE

ORIGINAL SURVEY NOTE BOOK NO.	SURVEYED PLOTTED AREAS CHECKED



MODEL: I71 - 2447+00.00
 FILE NAME: p:\2447+00.00\2447+00.00.dwg

USER NAME	DESIGNED	REVISED
PLOT SCALE	CHECKED	REVISED
PLOT DATE	DATE	REVISED

**STATE OF ILLINOIS
DEPARTMENT OF TRANSPORTATION**

CROSS SECTIONS

SCALE: N.T.S. SHEET OF SHEETS STA.

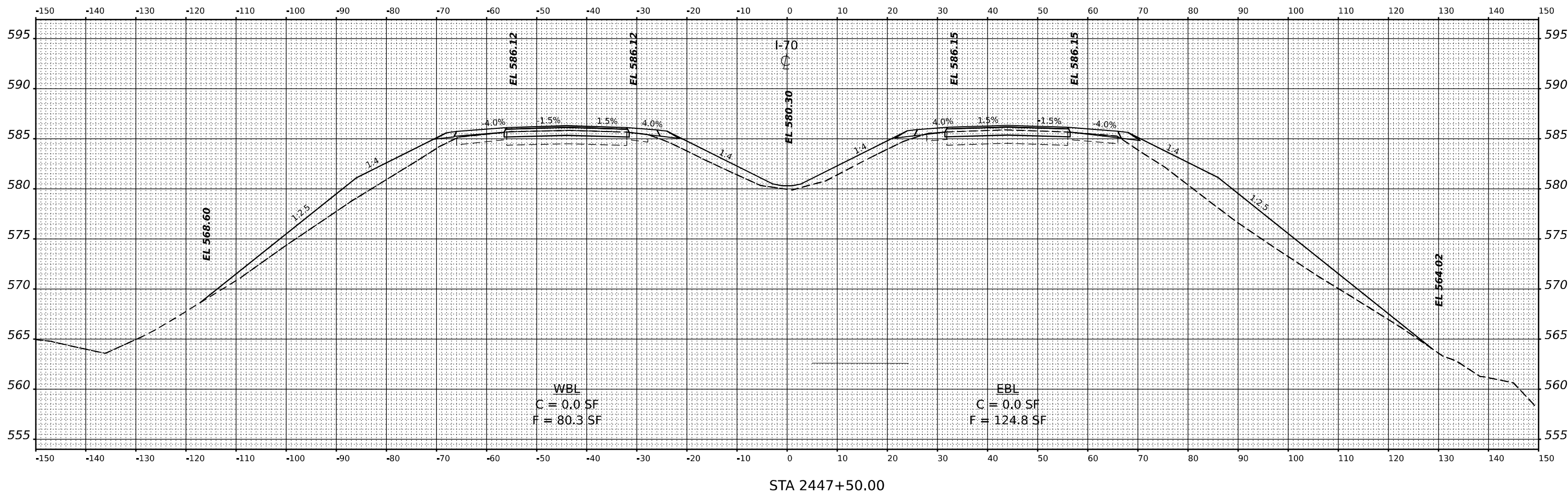
F.A.I. RTE.	SECTION	COUNTY	TOTAL SHEETS	SHEET NO.
70	(25-4+1, 25-5) R	EFFINGHAM	790	481
CONTRACT NO. 74599				

ILLINOIS FED. AID PROJECT

FINAL SURVEY NO.	SURVEYED	DATE
NOTE BOOK	PLOTTED	
	TEMPLATE	
	AREAS	
	CHECKED	

ORIGINAL SURVEY NO.	SURVEYED	DATE
	PLOTTED	
	TEMPLATE	
	AREAS	
	CHECKED	

MODEL: I71 • 2447+50.00
 FILE NAME: p:\a\m\w\m\proj\proj\2020\PROJECTS\20413 • BDT DT P1B 197445 I70 Ruben\DOT\CAD_Sheets\I71\2447+50.00.rvt



STA 2447+50.00

USER NAME	tsingle	DESIGNED	-	REVISED	-
DRAWN	-	DRAWN	-	REVISED	-
PLOT SCALE	0.16666667 1/in.	CHECKED	-	REVISED	-
PLOT DATE	3/16/2022	DATE	-	REVISED	-

**STATE OF ILLINOIS
 DEPARTMENT OF TRANSPORTATION**

CROSS SECTIONS

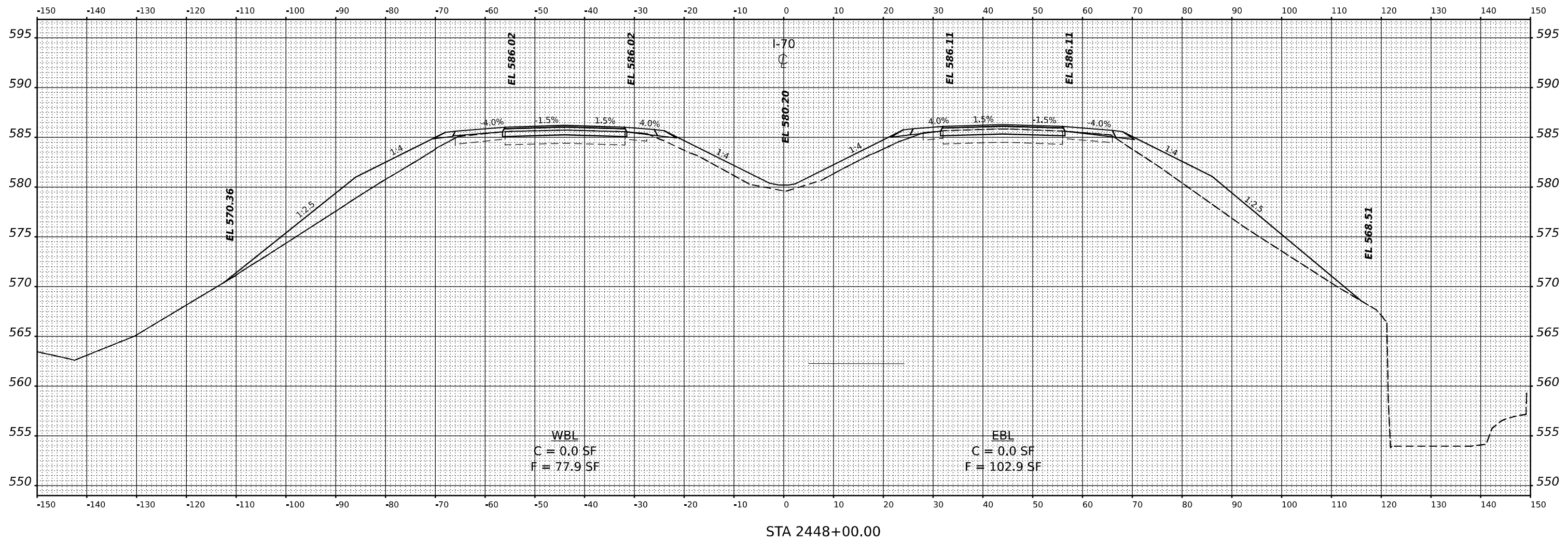
SCALE: N.T.S. SHEET OF SHEETS STA.

F.A.I. RTE.	SECTION	COUNTY	TOTAL SHEETS	SHEET NO.
70	(25+41, 25-5) R	EFFINGHAM	790	482
CONTRACT NO. 74599				
ILLINOIS FED. AID PROJECT				

FINAL SURVEY NO.	SURVEYED AREAS	BY	DATE
	PLOTTED AREAS		
	TEMPLATE AREAS		
	AREAS CHECKED		

ORIGINAL SURVEY NO.	SURVEYED AREAS	BY	DATE
	PLOTTED AREAS		
	TEMPLATE AREAS		
	AREAS CHECKED		

MODEL: P1 - 2448+00.00
 FILE NAME: p:\2448+00.00\2448+00.00.dwg
 PROJECT: I-70 RAMP FROM I-70 TO I-74
 SHEET: 790 OF 790



STATE OF ILLINOIS
 DEPARTMENT OF TRANSPORTATION

CROSS SECTIONS

USER NAME	ts@agle	DESIGNED	-	REVISED	-
PLLOT SCALE	0.16666667"/in.	DRAWN	-	REVISED	-
PLLOT DATE	3/16/2022	CHECKED	-	REVISED	-
		DATE	-	REVISED	-

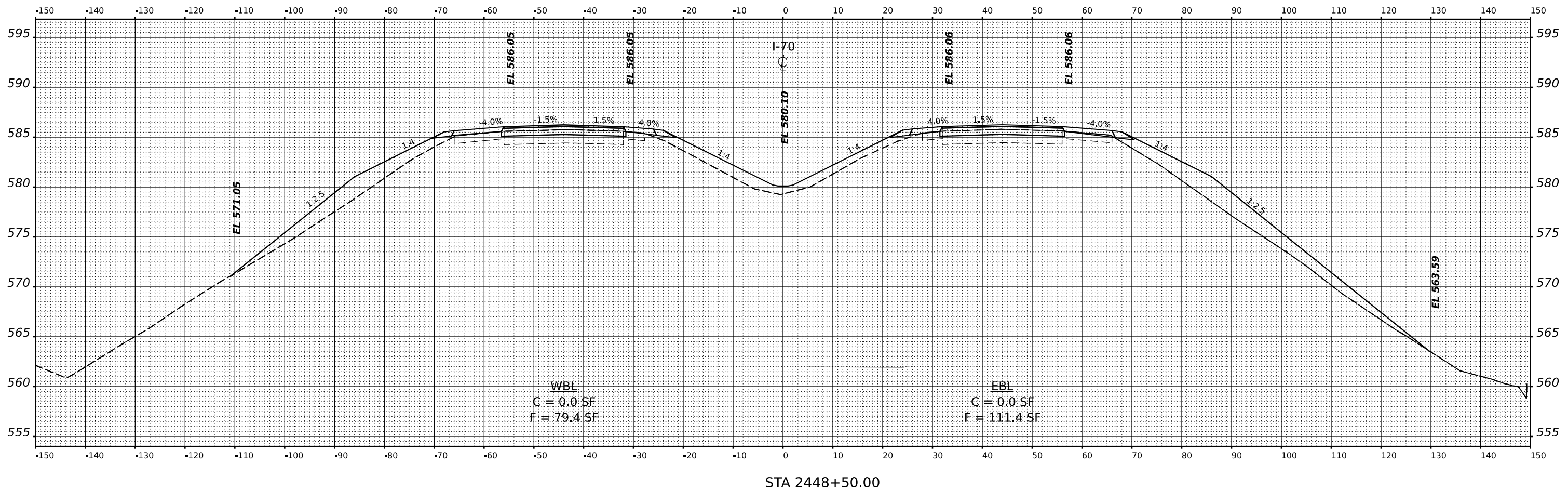
SCALE: N.T.S. SHEET OF SHEETS STA.

F.A.I. RTE.	SECTION	COUNTY	TOTAL SHEETS	SHEET NO.
70	(25+1, 25-5) R	EFFINGHAM	790	483
CONTRACT NO. 74599				
ILLINOIS FED. AID PROJECT				

FINAL SURVEY NO.	SURVEYED	BY	DATE
NOTE BOOK	PLOTTED		
	TEMPLATE		
	AREAS		
	CHECKED		

ORIGINAL SURVEY NO.	SURVEYED	BY	DATE
NOTE BOOK	PLOTTED		
	TEMPLATE		
	AREAS		
	CHECKED		

MODEL: P1 - 2448+50.00
 FILE NAME: p:\2448+50.00\2448+50.00.dwg
 PROJECT: I-70 RUCKERSON NOTICED
 SHEET: 74599



USER NAME	tsingle	DESIGNED	-	REVISED	-
		DRAWN	-	REVISED	-
PLOT SCALE	0.16666667 / in.	CHECKED	-	REVISED	-
PLOT DATE	3/16/2022	DATE	-	REVISED	-

STATE OF ILLINOIS
 DEPARTMENT OF TRANSPORTATION

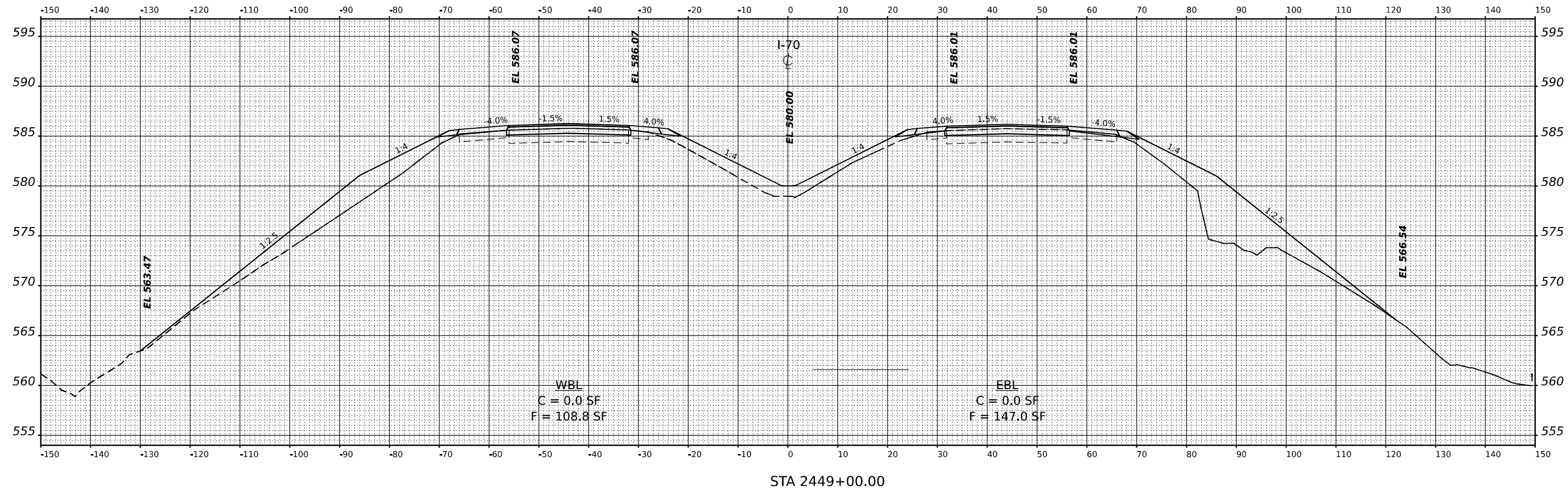
CROSS SECTIONS			
SCALE: N.T.S.	SHEET	OF	SHEETS
			STA.

F.A.I. RTE.	SECTION	COUNTY	TOTAL SHEETS	SHEET NO.
70	(25+1, 25-5) R	EFFINGHAM	790	484
CONTRACT NO. 74599				
ILLINOIS FED. AID PROJECT				

FINAL SURVEY	SURVEYED	BY	DATE
NOTE BOOK	PLOTTED		
NO.	TEMPLATE		
	AREAS		
	CHECKED		

ORIGINAL SURVEY	SURVEYED	BY	DATE
NOTE BOOK	PLOTTED		
NO.	TEMPLATE		
	AREAS		
	CHECKED		

MODEL: I71 - 2449-HQ-00
 FILE NAME: p:\2449-HQ-00\2449-HQ-00.dwg
 PROJECT: I71-2449-HQ-00 - PROJECTS\2449-HQ-00 - DOT DTB 1974-AS 1-10 Ruben
 SHEET: I71-2449-HQ-00.dwg



**STATE OF ILLINOIS
DEPARTMENT OF TRANSPORTATION**

CROSS SECTIONS

USER NAME	tsingle	DESIGNED	-	REVISED	-
DRAWN	-	DRAWN	-	REVISED	-
CHECKED	-	CHECKED	-	REVISED	-
DATE	-	DATE	-	REVISED	-

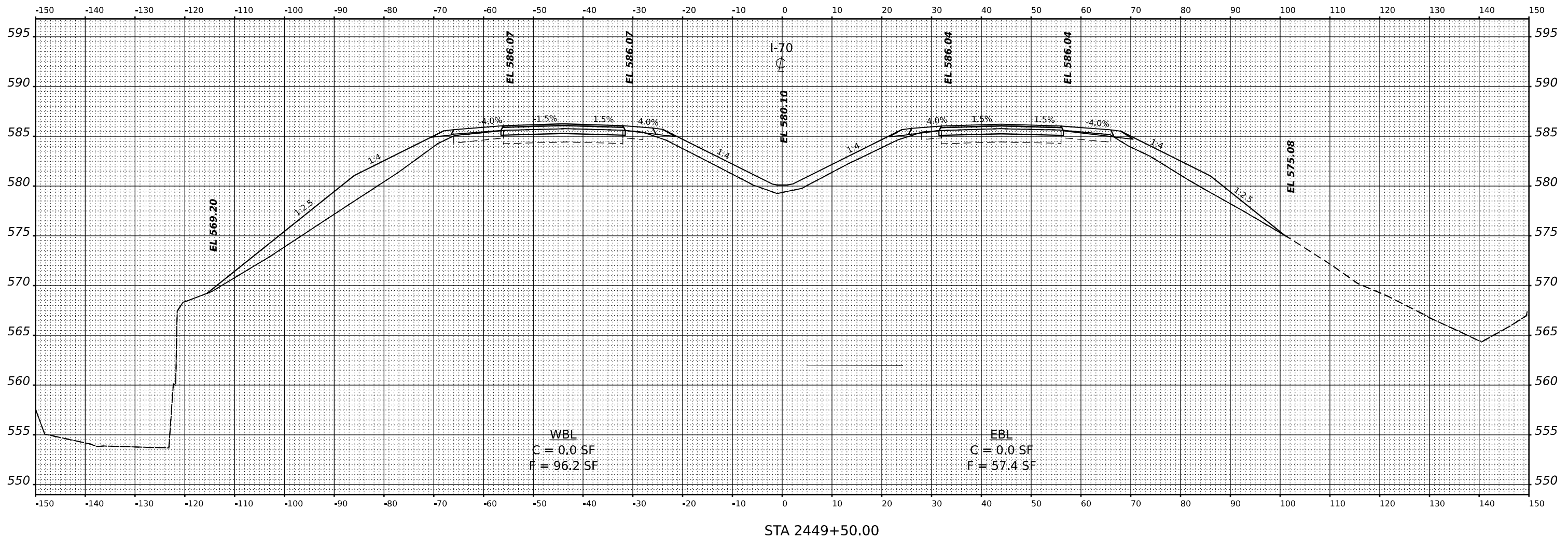
SCALE: N.T.S. SHEET OF SHEETS STA.

F.A.I. RTE.	SECTION	COUNTY	TOTAL SHEETS	SHEET NO.
70	(25+1, 25-5) R	EFFINGHAM	790	485
CONTRACT NO. 74599				
ILLINOIS		FED. AID PROJECT		

FINAL SURVEY NO.	SURVEYED PLOTTED AREAS CHECKED	BY	DATE
NOTE BOOK NO.	TEMPLATE AREAS CHECKED		

ORIGINAL SURVEY NO.	SURVEYED PLOTTED AREAS CHECKED	BY	DATE
NOTE BOOK NO.	TEMPLATE AREAS CHECKED		

MODEL: F71 - 2449+50.00
 FILE NAME: p:\2022\74599\74599\Drawings\2022 PROJECTS\2022 PROJECTS\2024\13 - BDOT DT PB 197459 - 170 Rubicon\DOT\LOT\CAD_Sheets\DT197459\Sheet1.dwg



USER NAME	tsingle	DESIGNED	-	REVISED	-
		DRAWN	-	REVISED	-
PLOT SCALE	0.16666667' / 1"	CHECKED	-	REVISED	-
PLOT DATE	3/16/2022	DATE	-	REVISED	-

STATE OF ILLINOIS
 DEPARTMENT OF TRANSPORTATION

CROSS SECTIONS

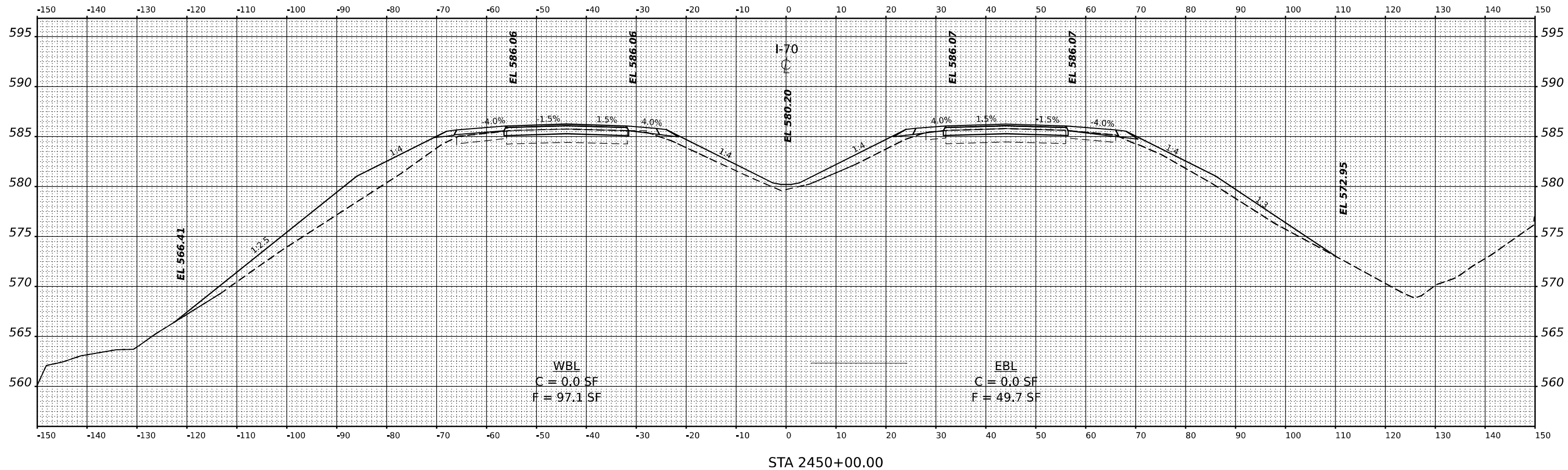
SCALE: N.T.S. SHEET OF SHEETS STA.

F.A.I. RTE.	SECTION	COUNTY	TOTAL SHEETS	SHEET NO.
70	(25+1, 25-5) R	EFFINGHAM	790	486
CONTRACT NO. 74599				
ILLINOIS FED. AID PROJECT				

FINAL SURVEY NO.	SURVEYED AREAS	BY	DATE
NOTE BOOK	PLOTTED		
	TEMPLATE		
	AREAS CHECKED		

ORIGINAL SURVEY NO.	SURVEYED AREAS	BY	DATE
NOTE BOOK	PLOTTED		
	TEMPLATE		
	AREAS CHECKED		

MODEL: I71 - 2450-HQ-00
 FILE NAME: p:\work\mtd\2450-HQ-00\Drawings\2450-HQ-00\CROSS SECTIONS\2450-HQ-00\STA 2450+00.00\2450-HQ-00\STA 2450+00.00.dwg



**STATE OF ILLINOIS
DEPARTMENT OF TRANSPORTATION**

CROSS SECTIONS

USER NAME	tsingle	DESIGNED	-	REVISED	-
PLOT SCALE	0.16666667 / in.	DRAWN	-	REVISED	-
PLOT DATE	3/16/2022	CHECKED	-	REVISED	-
		DATE	-	REVISED	-

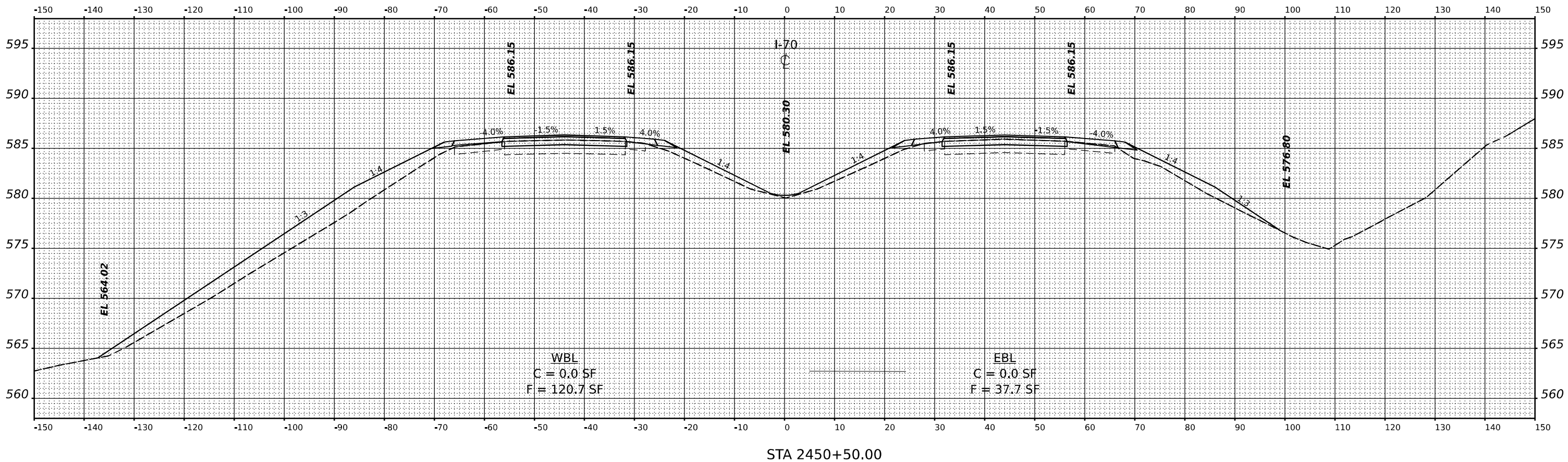
SCALE: N.T.S. SHEET OF SHEETS STA.

F.A.I. RTE.	SECTION	COUNTY	TOTAL SHEETS	SHEET NO.
70	(25+1, 25-5) R	EFFINGHAM	790	487
CONTRACT NO. 74599				
ILLINOIS FED. AID PROJECT				

FINAL SURVEY NO.	SURVEYED PLOTTED AREAS CHECKED	BY	DATE

ORIGINAL SURVEY NO.	SURVEYED PLOTTED AREAS CHECKED	BY	DATE

MODEL: I71 - 2450-H300
FILE NAME: p:\2450\2450\Drawings\2450-H300\2450-H300-13-1301-DT-PTB-1974-AS-170-Roadwork\DOT\LOCAL_Sheets\07459\Sheet\CS1-Paper.dgn



**STATE OF ILLINOIS
DEPARTMENT OF TRANSPORTATION**

CROSS SECTIONS

USER NAME	DESIGNED	REVISED
DRAWN	REVISOR	REVISION
CHECKED	DATE	
PLOT DATE		

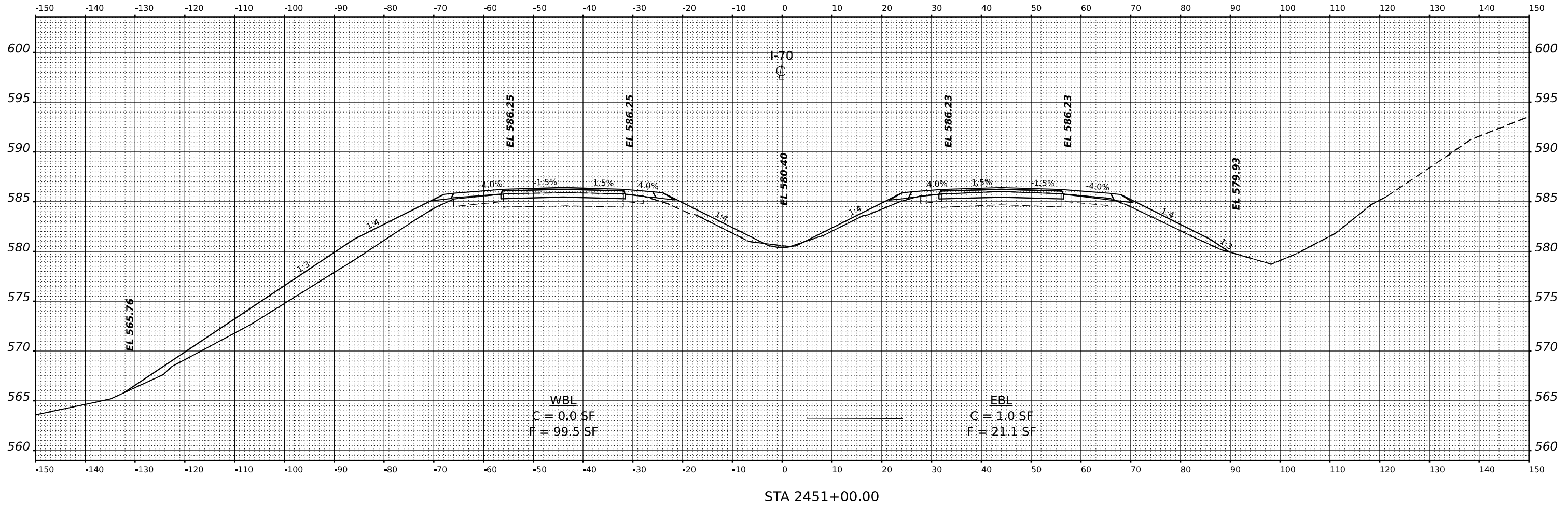
SCALE: N.T.S. SHEET OF SHEETS STA.

F.A.I. RTE.	SECTION	COUNTY	TOTAL SHEETS	SHEET NO.
70	(25+1, 25-5) R	EFFINGHAM	790	488
CONTRACT NO. 74599				
ILLINOIS FED. AID PROJECT				

DATE	
BY	
SURVEYED	
PLOTTED	
TEMPLATE	
AREAS	
AREAS CHECKED	
FINAL SURVEY NOTE BOOK NO.	

DATE	
BY	
SURVEYED	
PLOTTED	
TEMPLATE	
AREAS	
AREAS CHECKED	
ORIGINAL SURVEY NOTE BOOK NO.	

MODEL: I71 - 2451+00.00
 FILE NAME: p:\01\m\m\01\2020\2020\PROJECTS\2013 - BDOT DTB\1317\ASB\170\Roadwork\DOT\CAD_Sheets\071459\Sheet1.dwg

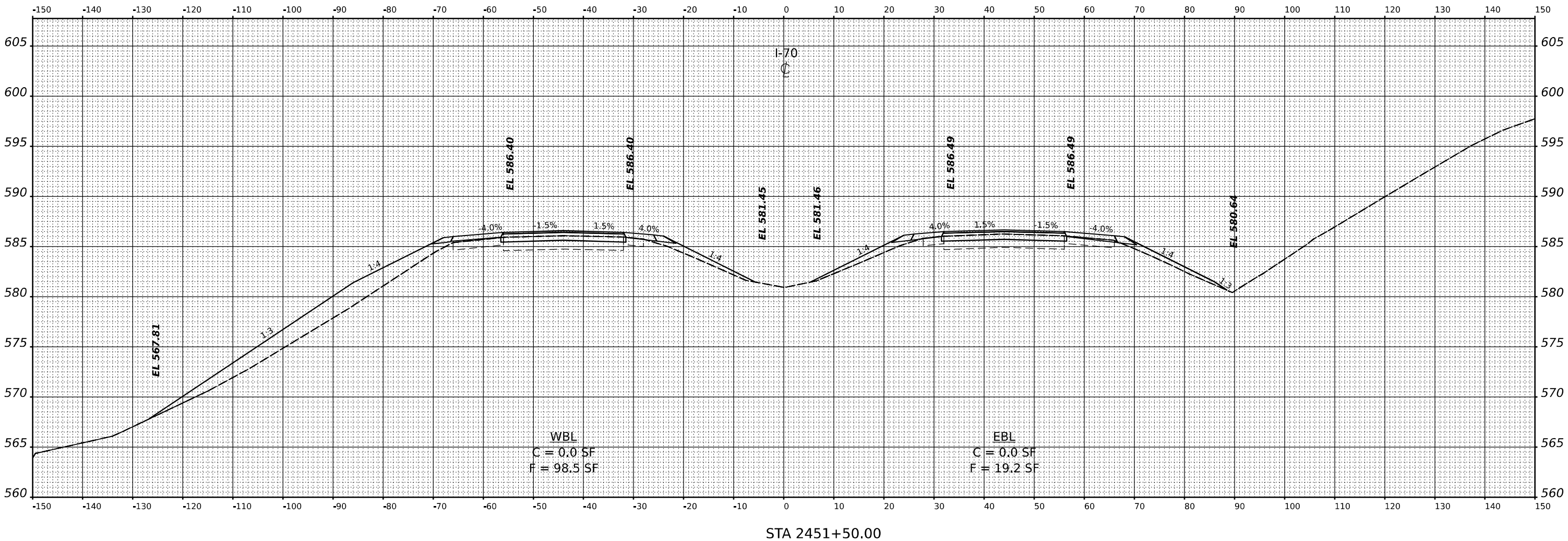


<table border="1"> <tr><td>USER NAME</td><td>ts81gls</td></tr> <tr><td>DESIGNED</td><td>-</td></tr> <tr><td>DRAWN</td><td>-</td></tr> <tr><td>CHECKED</td><td>-</td></tr> <tr><td>DATE</td><td>-</td></tr> </table>	USER NAME	ts81gls	DESIGNED	-	DRAWN	-	CHECKED	-	DATE	-	<table border="1"> <tr><td>REVISED</td><td>-</td></tr> <tr><td>REVISED</td><td>-</td></tr> <tr><td>REVISED</td><td>-</td></tr> <tr><td>REVISED</td><td>-</td></tr> </table>	REVISED	-	REVISED	-	REVISED	-	REVISED	-	<p align="center">STATE OF ILLINOIS DEPARTMENT OF TRANSPORTATION</p>	<p align="center">CROSS SECTIONS</p>	<table border="1"> <tr><td>F.A.I. RTE.</td><td>SECTION</td><td>COUNTY</td><td>TOTAL SHEETS</td><td>SHEET NO.</td></tr> <tr><td>70</td><td>(25+1, 25-5) R</td><td>EFFINGHAM</td><td>790</td><td>489</td></tr> <tr><td colspan="5">CONTRACT NO. 74599</td></tr> </table>	F.A.I. RTE.	SECTION	COUNTY	TOTAL SHEETS	SHEET NO.	70	(25+1, 25-5) R	EFFINGHAM	790	489	CONTRACT NO. 74599				
USER NAME	ts81gls																																				
DESIGNED	-																																				
DRAWN	-																																				
CHECKED	-																																				
DATE	-																																				
REVISED	-																																				
REVISED	-																																				
REVISED	-																																				
REVISED	-																																				
F.A.I. RTE.	SECTION	COUNTY	TOTAL SHEETS	SHEET NO.																																	
70	(25+1, 25-5) R	EFFINGHAM	790	489																																	
CONTRACT NO. 74599																																					
<table border="1"> <tr><td>SCALE: N.T.S.</td><td>SHEET</td><td>OF</td><td>SHEETS</td><td>STA.</td></tr> </table>		SCALE: N.T.S.	SHEET	OF	SHEETS	STA.	<p align="right">ILLINOIS FED. AID PROJECT</p>																														
SCALE: N.T.S.	SHEET	OF	SHEETS	STA.																																	

FINAL SURVEY NO.	SURVEYED PLOTTED AREAS CHECKED	BY	DATE
NOTE BOOK	TEMPLATE		
	AREAS CHECKED		

ORIGINAL SURVEY NO.	SURVEYED PLOTTED AREAS CHECKED	BY	DATE
NOTE BOOK	TEMPLATE		
	AREAS CHECKED		

MODEL: I71 - 2451+50.00
 FILE NAME: p:\2451+50.00\2451+50.00.dwg
 PROJECT: 2013 - DOT DTB 1974S 170 Ruckelshaus DOT LOCAL Sheets\71459\Sheet\I71-2451+50.dwg



**STATE OF ILLINOIS
 DEPARTMENT OF TRANSPORTATION**

CROSS SECTIONS

USER NAME	ts@idg	DESIGNED	-	REVISED	-
PLOT SCALE	0.16666667' / in.	DRAWN	-	REVISED	-
PLOT DATE	3/16/2022	CHECKED	-	REVISED	-
		DATE	-	REVISED	-

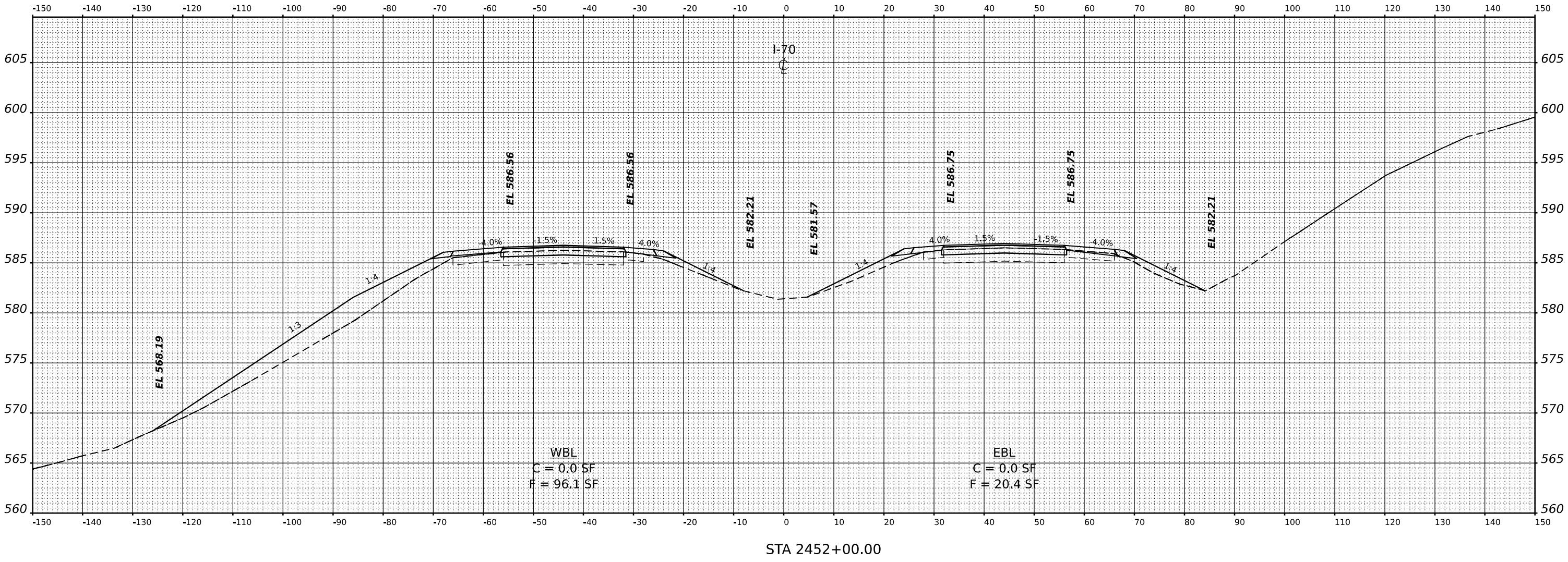
SCALE: N.T.S.	SHEET	OF	SHEETS	STA.
---------------	-------	----	--------	------

F.A.I. RTE.	SECTION	COUNTY	TOTAL SHEETS	SHEET NO.
70	(25+1, 25-5) R	EFFINGHAM	790	490
CONTRACT NO. 74599				
ILLINOIS FED. AID PROJECT				

FINAL SURVEY NO.	SURVEYED AREAS	BY	DATE
	PLOTTED		
	TEMPLATE		
	AREAS CHECKED		

ORIGINAL SURVEY NO.	SURVEYED AREAS	BY	DATE
	PLOTTED		
	TEMPLATE		
	AREAS CHECKED		

MODEL: I71 - 2452+00.00
FILE NAME: p:\2452+00.00\2452+00.00.dwg
PROJECT: 2020 PROJECTS\2020 PROJECTS\2013 - DOT DT PB 19745 I-70 Rubicon\DOTCAD_Sheets\I71959Mech\Sta 2452.dwg



**STATE OF ILLINOIS
DEPARTMENT OF TRANSPORTATION**

CROSS SECTIONS

USER NAME	ts@idg	DESIGNED	-	REVISED	-
DRAWN	-	REVISION	-	REVISED	-
PLLOT SCALE	0.16666667 1/in.	CHECKED	-	REVISED	-
PLLOT DATE	3/16/2022	DATE	-	REVISED	-

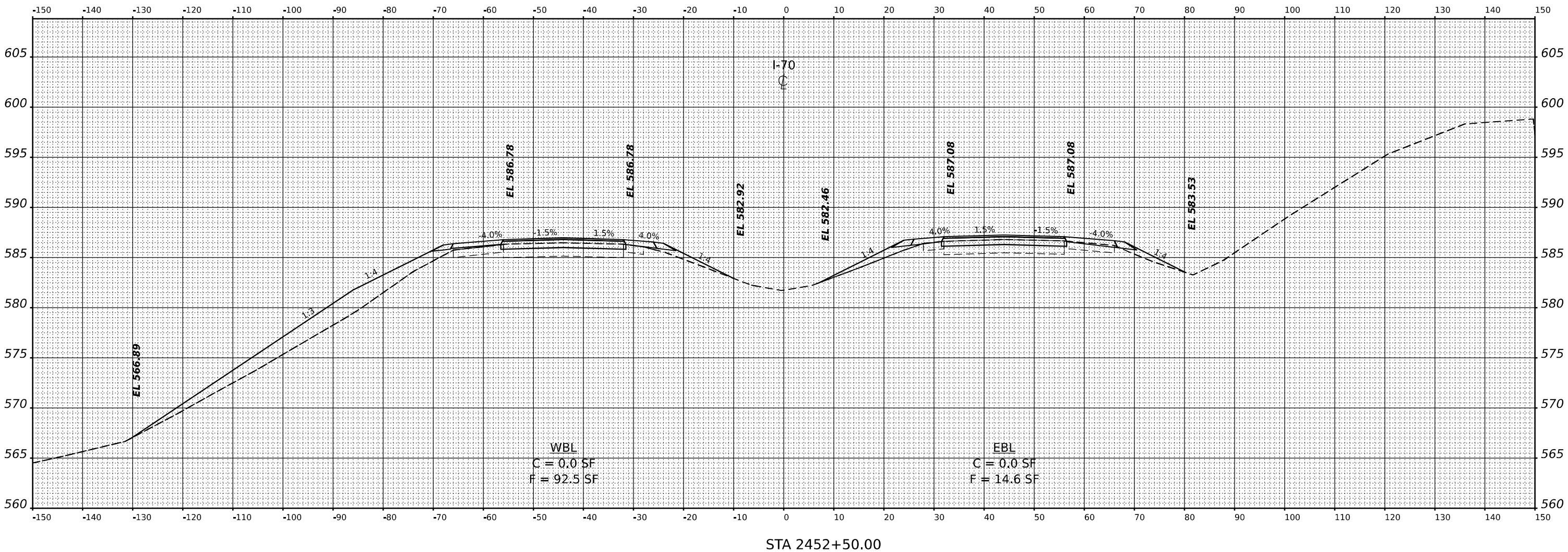
SCALE: N.T.S. SHEET OF SHEETS STA.

F.A.I. RTE.	SECTION	COUNTY	TOTAL SHEETS	SHEET NO.
70	(25+1, 25-5) R	EFFINGHAM	790	491
CONTRACT NO. 74599				
ILLINOIS FED. AID PROJECT				

FINAL SURVEY NO.	SURVEYED AREAS	BY	DATE
	PLOTTED		
	TEMPLATE		
	AREAS		
	CHECKED		

ORIGINAL SURVEY NO.	SURVEYED AREAS	BY	DATE
	PLOTTED		
	TEMPLATE		
	AREAS		
	CHECKED		

MODEL: I71 - 2452+50.00
 FILE NAME: p:\2452+50.00\2452+50.00.dwg
 PROJECT: I71 - 2452+50.00



**STATE OF ILLINOIS
DEPARTMENT OF TRANSPORTATION**

CROSS SECTIONS

USER NAME	tsingle	DESIGNED	-	REVISED	-
		DRAWN	-	REVISED	-
PLOT SCALE	0.16666667"/in.	CHECKED	-	REVISED	-
PLOT DATE	3/16/2022	DATE	-	REVISED	-

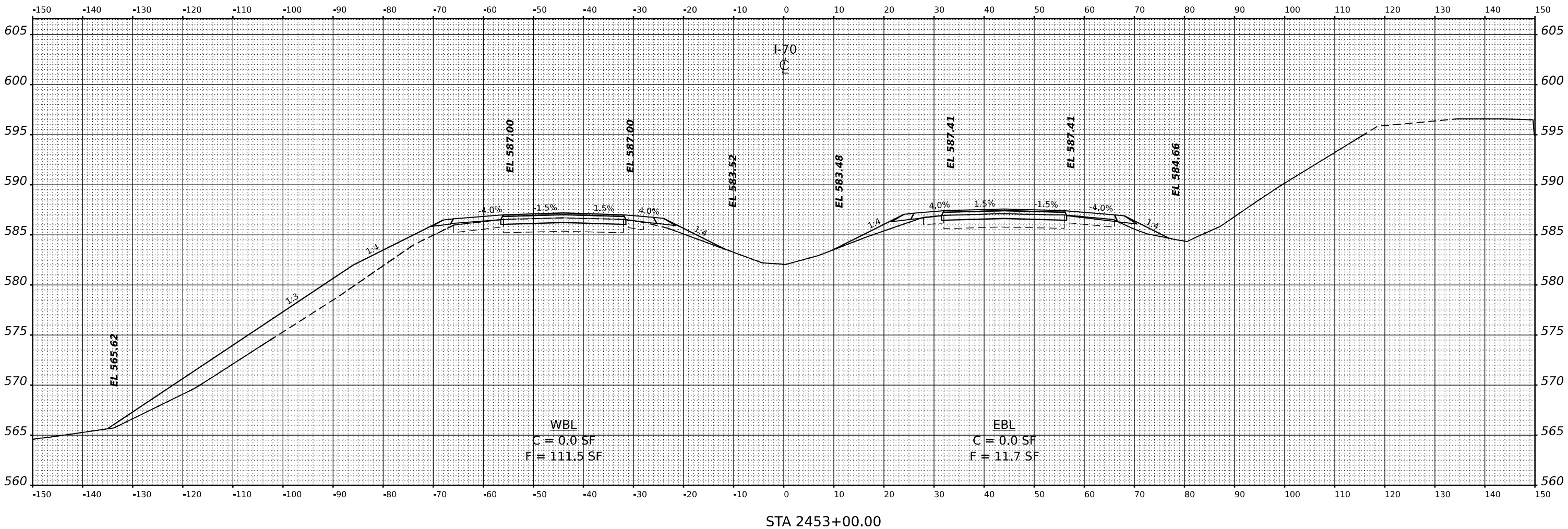
SCALE: N.T.S. SHEET OF SHEETS STA.

F.A.I. RTE.	SECTION	COUNTY	TOTAL SHEETS	SHEET NO.
70	(25+1, 25-5) R	EFFINGHAM	790	492
				CONTRACT NO. 74599
ILLINOIS FED. AID PROJECT				

FINAL SURVEY NO.	SURVEYED AREAS	BY	DATE
	PLOTTED		
	TEMPLATE		
	AREAS		
	CHECKED		

ORIGINAL SURVEY NO.	SURVEYED AREAS	BY	DATE
	PLOTTED		
	TEMPLATE		
	AREAS		
	CHECKED		

MODEL: I71 - 2453+00.00
 FILE NAME: p:\2453+00\2453+00\2453+00.dwg
 PROJECT: 2013 - DOT DT PB 197453 - 170 Rubicon
 SHEET: 7199
 DATE: 3/16/2022



**STATE OF ILLINOIS
 DEPARTMENT OF TRANSPORTATION**

CROSS SECTIONS

USER NAME	ts@idg	DESIGNED	-	REVISED	-
		DRAWN	-	REVISED	-
PLOT SCALE	0.16666667"/in.	CHECKED	-	REVISED	-
PLOT DATE	3/16/2022	DATE	-	REVISED	-

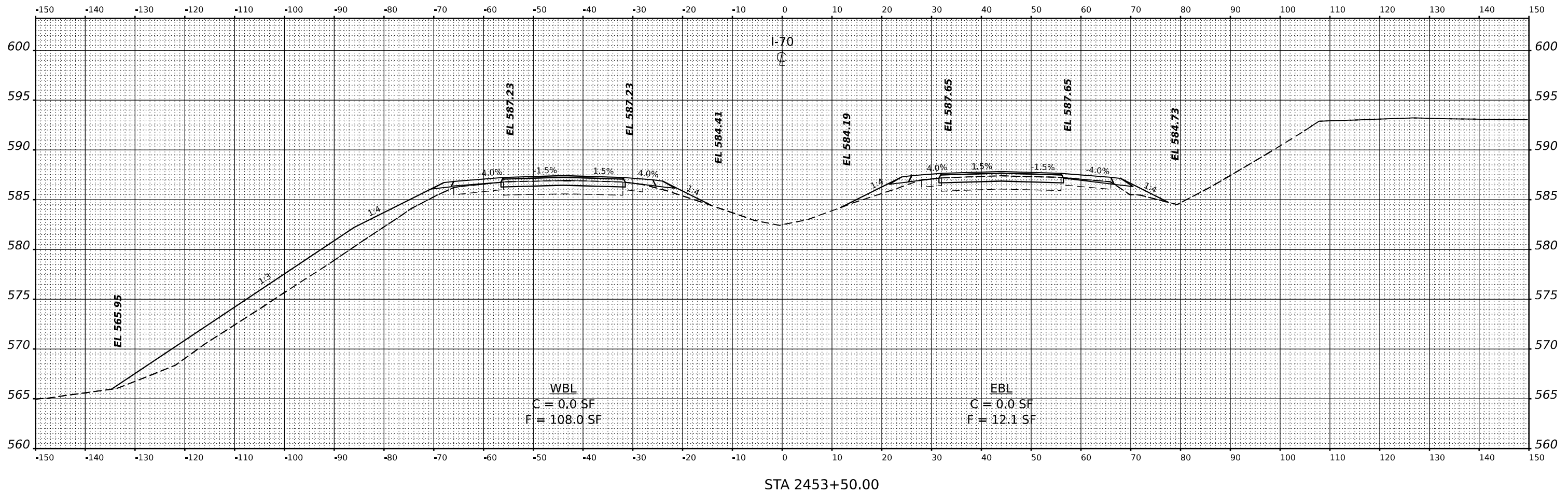
SCALE: N.T.S. SHEET OF SHEETS STA.

F.A.I. RTE.	SECTION	COUNTY	TOTAL SHEETS	SHEET NO.
70	(25+1, 25-5) R	EFFINGHAM	790	493
CONTRACT NO. 74599				
ILLINOIS FED. AID PROJECT				

FINAL SURVEY NO.	SURVEYED AREAS	BY	DATE
	PLOTTED		
	TEMPLATE		
	AREAS		
	CHECKED		

ORIGINAL SURVEY NO.	SURVEYED AREAS	BY	DATE
	PLOTTED		
	TEMPLATE		
	AREAS		
	CHECKED		

MODEL: I71 - 2453+50.00
 FILE NAME: p:\2453+50.00\2453+50.00.dwg
 PROJECT: 2013 - DOT DT PB 1974S - 170 Rubicon
 SHEET: 7159866667.rvt



**STATE OF ILLINOIS
 DEPARTMENT OF TRANSPORTATION**

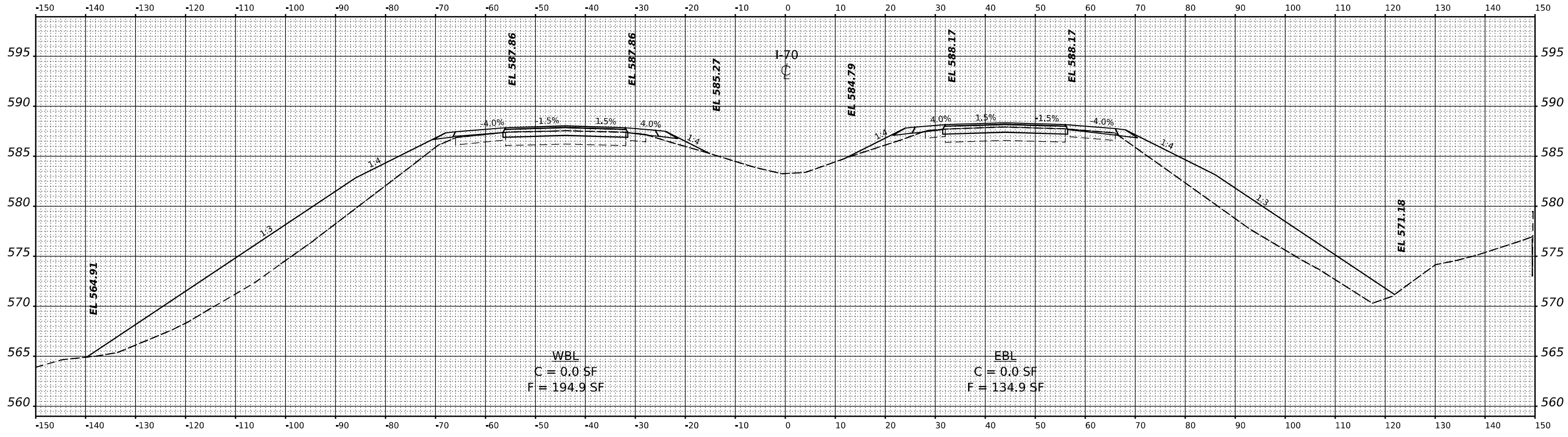
CROSS SECTIONS

USER NAME	DESIGNED -	REVISED -
	DRAWN -	REVISED -
PLOT SCALE	CHECKED -	REVISED -
PLOT DATE	DATE -	REVISED -

SCALE: N.T.S. SHEET OF SHEETS STA.

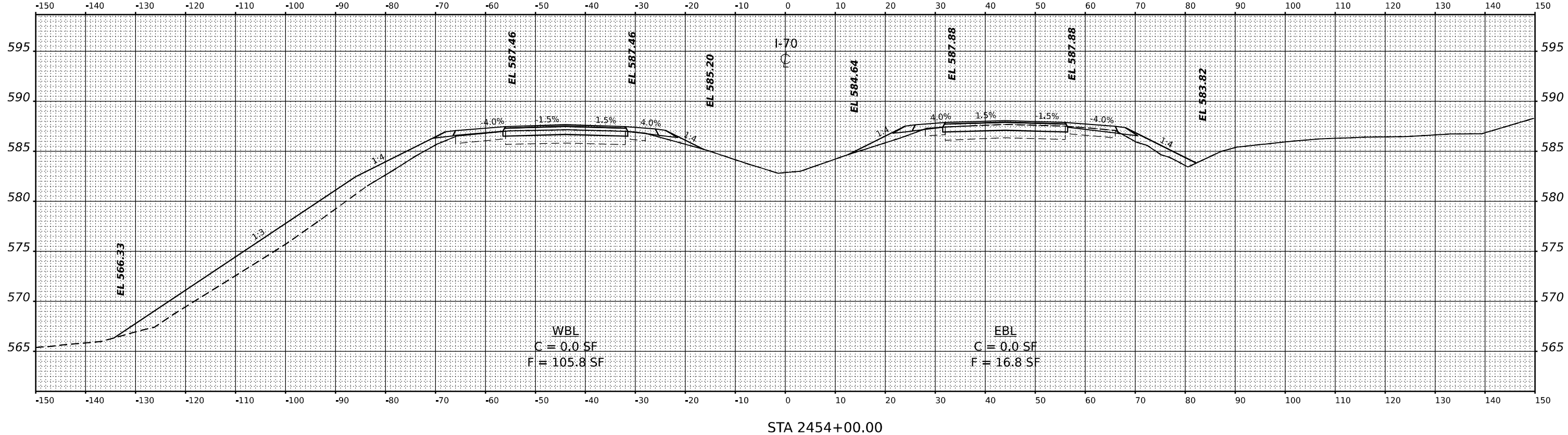
F.A.I. RTE.	SECTION	COUNTY	TOTAL SHEETS	SHEET NO.
70	(25+1, 25-5) R	EFFINGHAM	790	494
CONTRACT NO. 74599				
ILLINOIS FED. AID PROJECT				

DATE	
BY	
SURVEYED	
PLOTTED	
TEMPLATE	
AREAS	
AREAS CHECKED	
NO.	
FINAL SURVEY	
NOTE BOOK	
AREAS	
AREAS CHECKED	
NO.	



STA 2454+50.00

DATE	
BY	
SURVEYED	
PLOTTED	
TEMPLATE	
AREAS	
AREAS CHECKED	
NO.	
ORIGINAL SURVEY	
NOTE BOOK	
AREAS	
AREAS CHECKED	
NO.	



STA 2454+00.00

USER NAME	tsingle	DESIGNED	-	REVISED	-
		DRAWN	-	REVISED	-
PLOT SCALE	0.16666667' / in.	CHECKED	-	REVISED	-
PLOT DATE	3/16/2022	DATE	-	REVISED	-

STATE OF ILLINOIS
DEPARTMENT OF TRANSPORTATION

CROSS SECTIONS

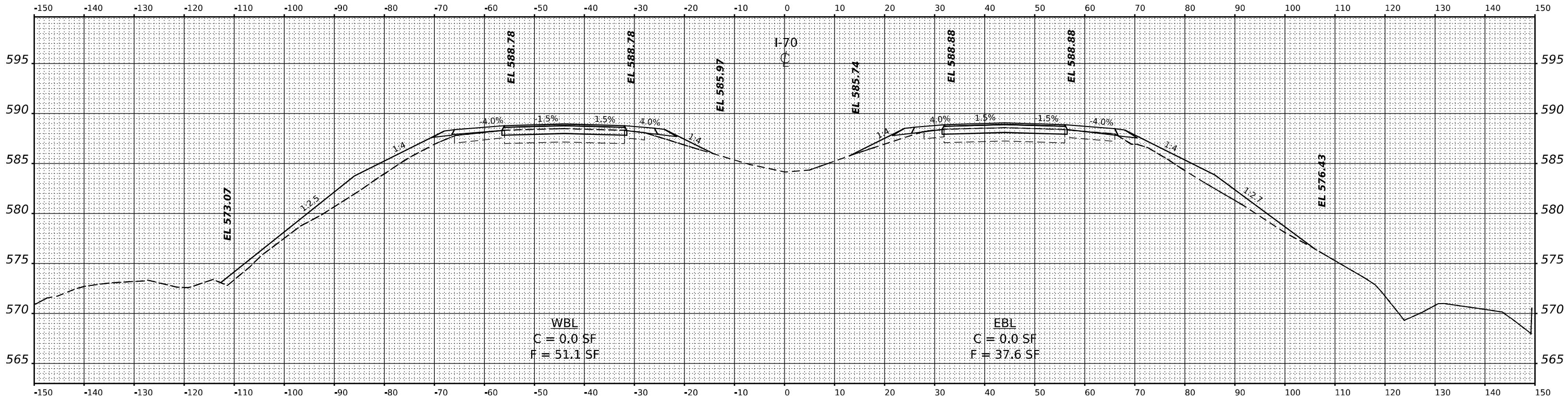
SCALE: N.T.S. SHEET OF SHEETS STA.

F.A.I. RTE.	SECTION	COUNTY	TOTAL SHEETS	SHEET NO.
70	(25+1, 25-5) R	EFFINGHAM	790	495
CONTRACT NO. 74599				

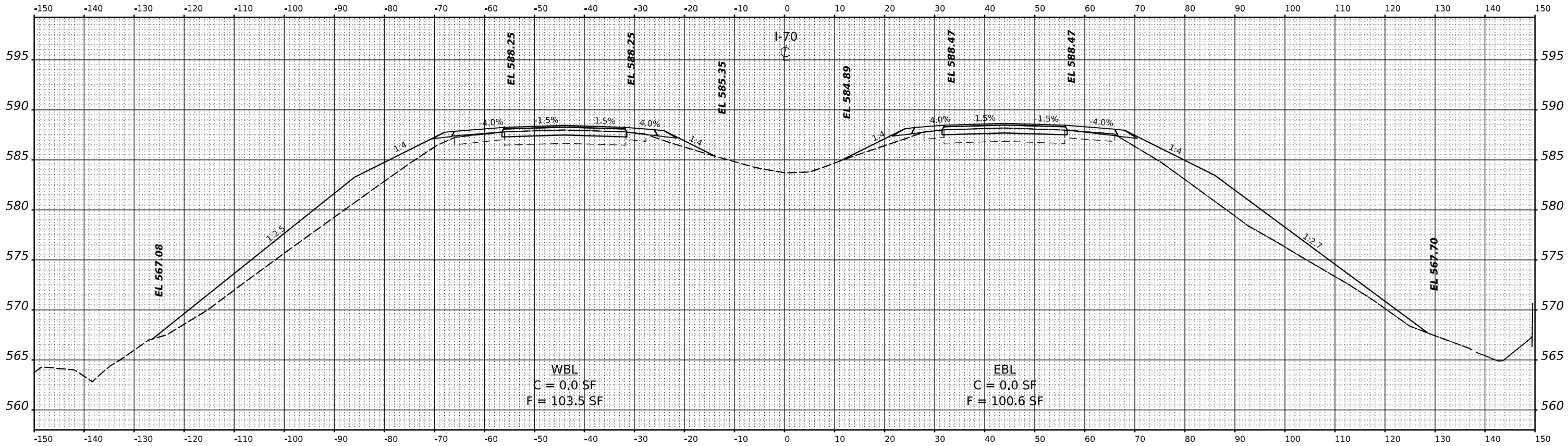
ILLINOIS FED. AID PROJECT

MODEL: I71 - 2454+00.00
FILE NAME: p:\2454+00.00\2454+00.00.dwg

FINAL SURVEY	SURVEYED	BY	DATE
NOTE BOOK	PLOTTED		
NO.	TEMPLATE		
	AREAS CHECKED		



ORIGINAL SURVEY	SURVEYED	BY	DATE
NOTE BOOK	PLOTTED		
NO.	TEMPLATE		
	AREAS CHECKED		



MODEL: F:\1 - 2455+00.00
FILE NAME: p:\work\m\2022\2455+00.00\2455+00.00.dwg

USER NAME	tsingle	DESIGNED	-	REVISED	-
PLOT SCALE	0.16666667 / in.	DRAWN	-	REVISED	-
PLOT DATE	3/16/2022	CHECKED	-	REVISED	-
		DATE	-	REVISED	-

STATE OF ILLINOIS
DEPARTMENT OF TRANSPORTATION

CROSS SECTIONS

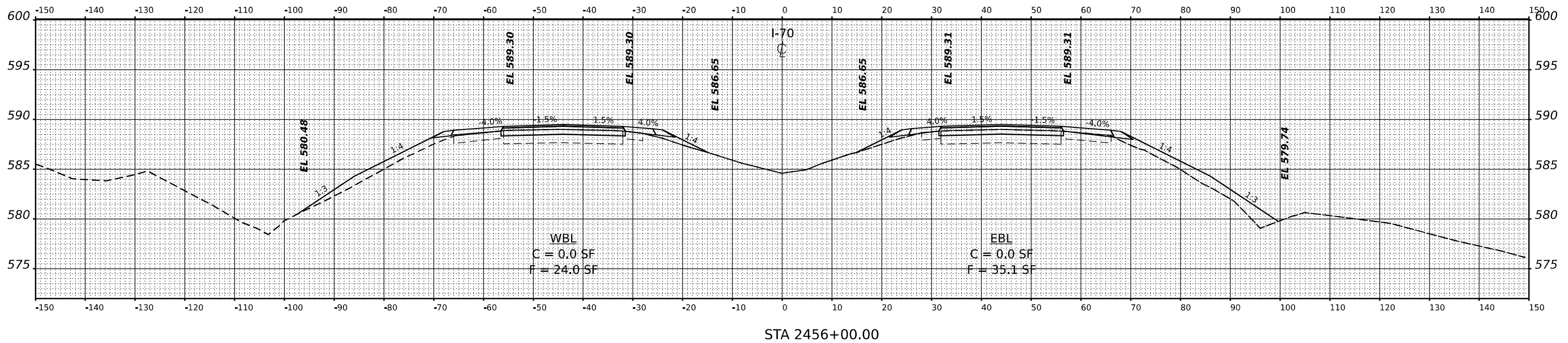
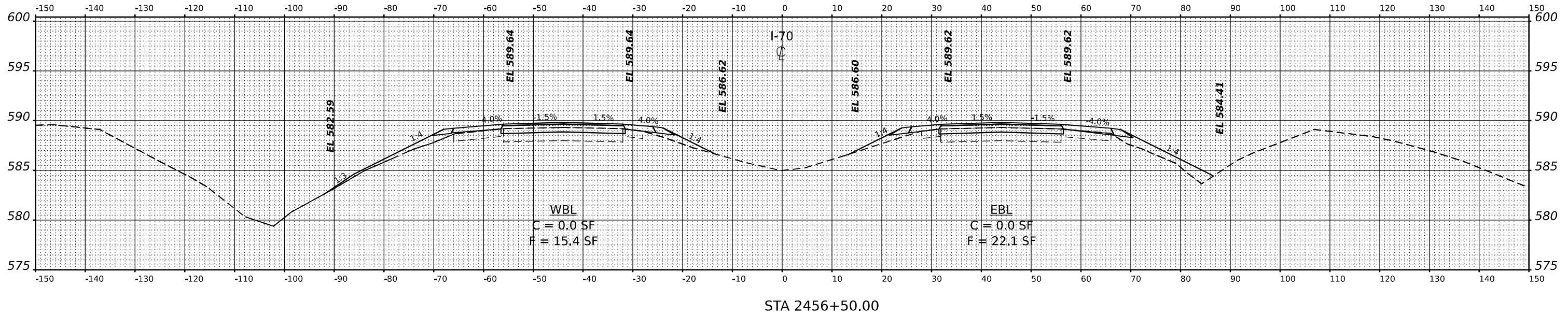
SCALE: N.T.S. SHEET OF SHEETS STA.

F.A.I. RTE.	SECTION	COUNTY	TOTAL SHEETS	SHEET NO.
70	(25+1, 25-5) R	EFFINGHAM	790	496
CONTRACT NO. 74599				
ILLINOIS FED. AID PROJECT				

DATE	
BY	
SURVEYED	
PLOTTED	
TEMPLATE	
NOTE BOOK	
AREAS	
CHECKED	
NO.	

DATE	
BY	
SURVEYED	
PLOTTED	
TEMPLATE	
NOTE BOOK	
AREAS	
CHECKED	
NO.	

MODEL: I71 - 2459-0000
 FILE NAME: p:\2459\0000\2459\2020\PROJECTS\2020 PROJECTS\2013 - BDOT DTB PTB 1974S I-70 Ruckelshaus DOT\LOAD_Sheets\07459\SheetS17a.dwg



USER NAME	tsingle	DESIGNED	-	REVISED	-
DRAWN	-	DRAWN	-	REVISED	-
CHECKED	-	CHECKED	-	REVISED	-
DATE	-	DATE	-	REVISED	-
PLOT SCALE	0.16666667 1/in.				
PLOT DATE	3/16/2022				

**STATE OF ILLINOIS
DEPARTMENT OF TRANSPORTATION**

CROSS SECTIONS

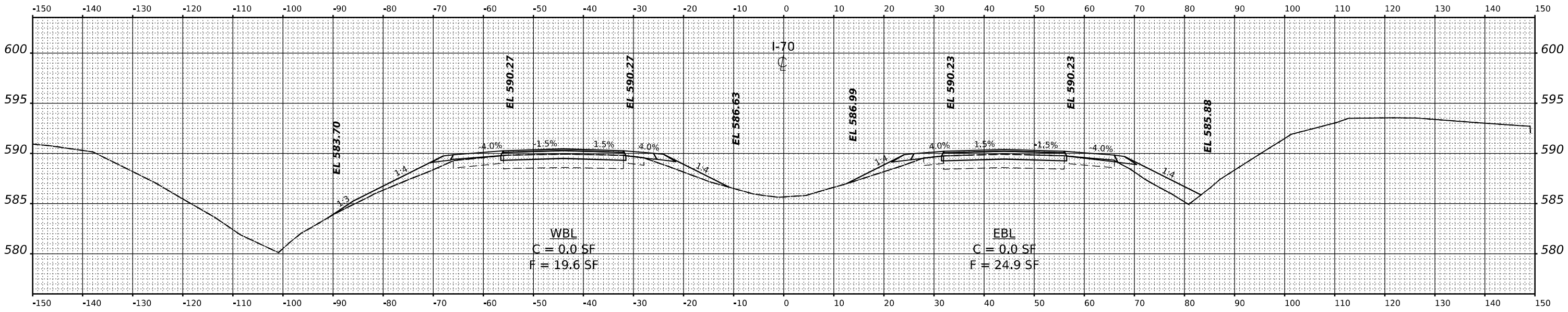
SCALE: N.T.S. SHEET OF SHEETS STA.

F.A.I. RTE.	SECTION	COUNTY	TOTAL SHEETS	SHEET NO.
70	(25+1, 25-5) R	EFFINGHAM	790	497
CONTRACT NO. 74599				
ILLINOIS FED. AID PROJECT				

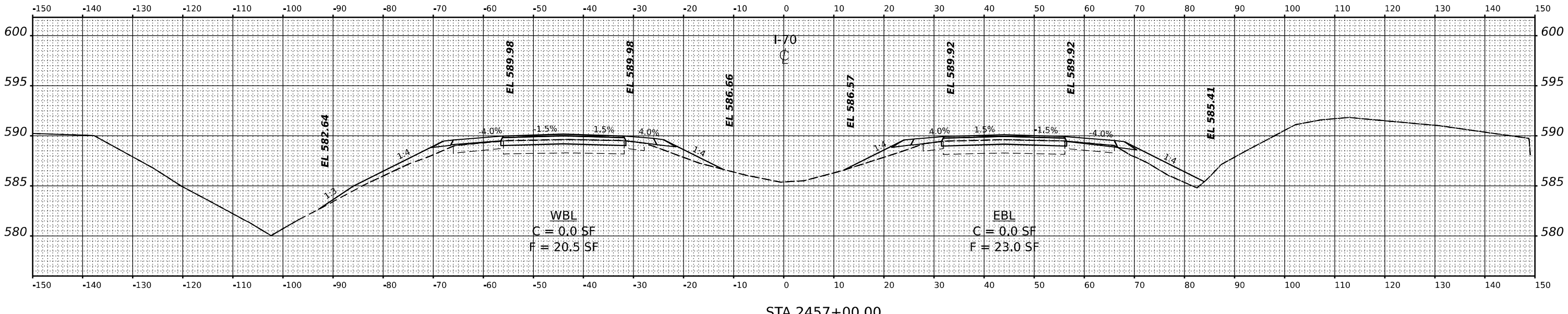
FINAL SURVEY NO.	SURVEYED	DATE
NOTE BOOK	PLOTTED	
AREAS CHECKED	TEMPLATE	
	AREAS	
	AREAS CHECKED	

ORIGINAL SURVEY NO.	SURVEYED	DATE
NOTE BOOK	PLOTTED	
AREAS CHECKED	TEMPLATE	
	AREAS	
	AREAS CHECKED	

MODEL: I71-2457-0000
 FILE NAME: p:\work\m\74599\2022\2022\PROJECTS\2022\PROJECTS\2024\13 - BDOT DTB 197455 I-70 Ruckelshaus\LOT1\CAD_Sheets\I71-2457\Sheet5.dwg



STA 2457+50.00



STA 2457+00.00

USER NAME	DESIGNED -	REVISED -
	DRAWN -	REVISED -
PLOT SCALE	CHECKED -	REVISED -
PLOT DATE	DATE -	REVISED -

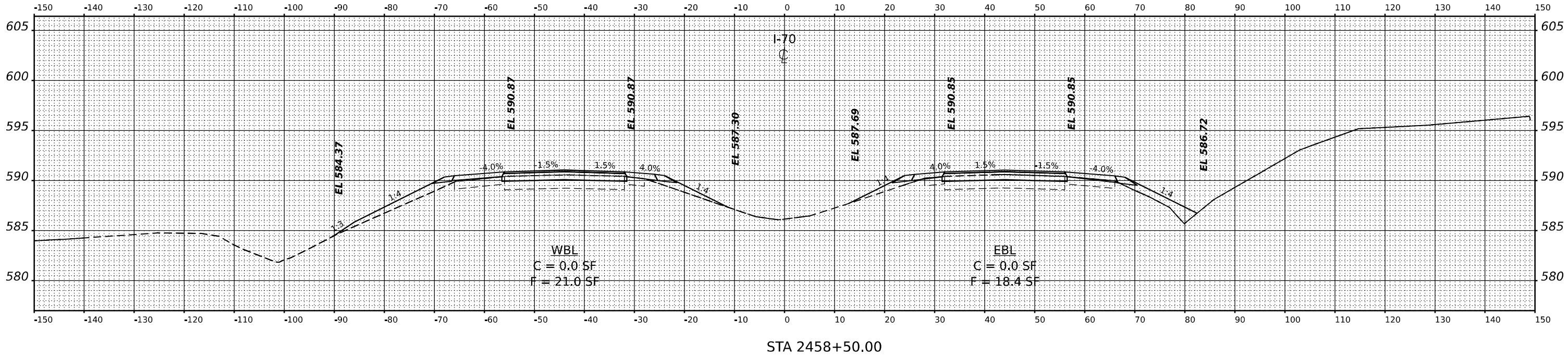
STATE OF ILLINOIS
 DEPARTMENT OF TRANSPORTATION

CROSS SECTIONS

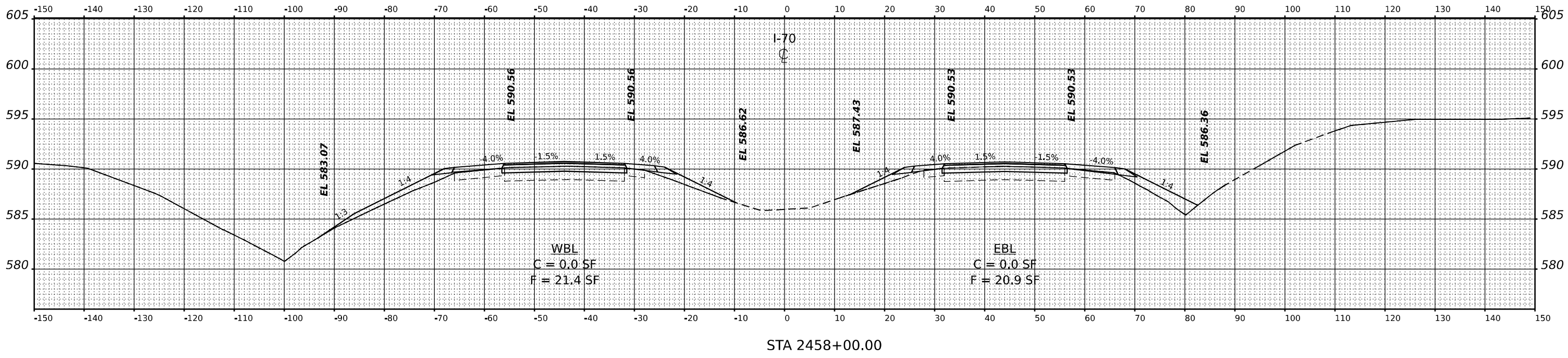
SCALE: N.T.S. SHEET OF SHEETS STA.

F.A.I. RTE.	SECTION	COUNTY	TOTAL SHEETS	SHEET NO.
70	(25-4-1, 25-5) R	EFFINGHAM	790	498
CONTRACT NO. 74599				
ILLINOIS FED. AID PROJECT				

DATE	
BY	
FINAL SURVEY NO.	
SURVEYED PLOTTED	
NOTE BOOK TEMPLATE	
AREAS CHECKED	



DATE	
BY	
ORIGINAL SURVEY NO.	
SURVEYED PLOTTED	
NOTE BOOK TEMPLATE	
AREAS CHECKED	



MODEL: F:\1-2458-00.dwg
FILE NAME: p:\2458-00.dwg

USER NAME	ts@igle	DESIGNED	-	REVISED	-
DRAWN	-	DRAWN	-	REVISED	-
PLOT SCALE	0.16666667 / in.	CHECKED	-	REVISED	-
PLOT DATE	3/16/2022	DATE	-	REVISED	-

STATE OF ILLINOIS
DEPARTMENT OF TRANSPORTATION

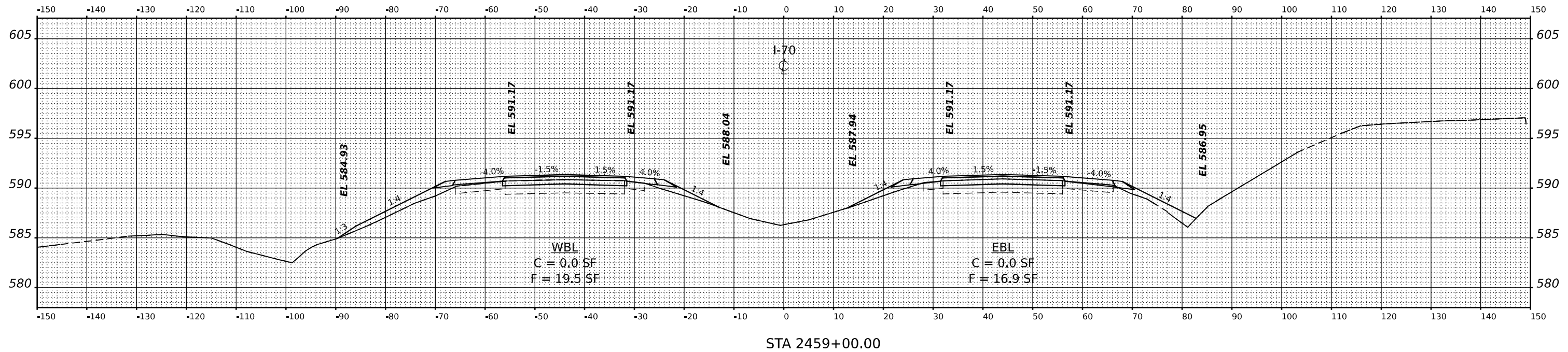
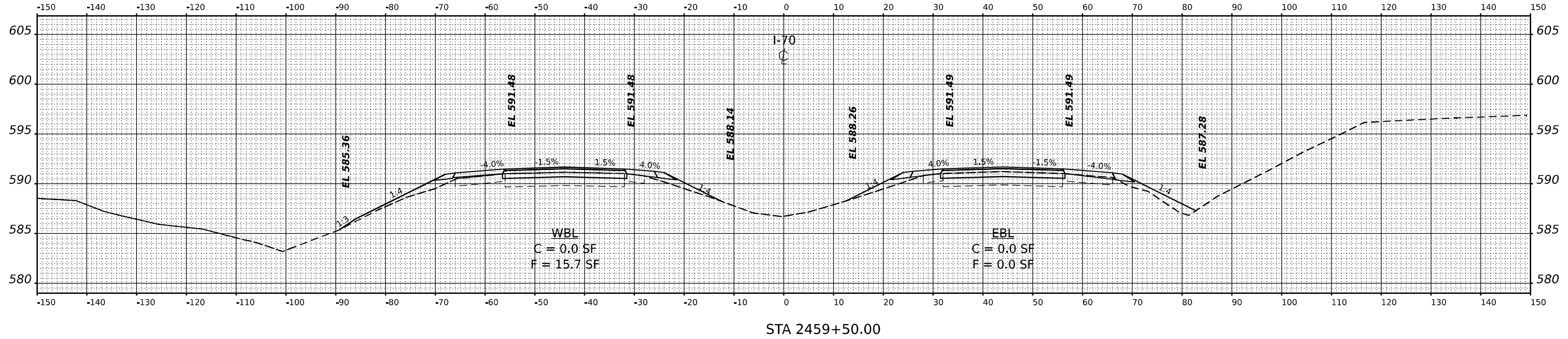
CROSS SECTIONS

SCALE: N.T.S. SHEET OF SHEETS STA.

F.A.I. RTE.	SECTION	COUNTY	TOTAL SHEETS	SHEET NO.
70	(25+1, 25-5) R	EFFINGHAM	790	499
CONTRACT NO. 74599				
ILLINOIS FED. AID PROJECT				

DATE	BY	BY

DATE	BY	BY



USER NAME	ts@stg	DESIGNED	-	REVISED	-
DRAWN	-	REVISION	-	REVISION	-
PLOT SCALE	0.16666667 1/in.	CHECKED	-	REVISION	-
PLOT DATE	3/16/2022	DATE	-	REVISION	-

**STATE OF ILLINOIS
DEPARTMENT OF TRANSPORTATION**

CROSS SECTIONS				
SCALE: N.T.S.	SHEET	OF	SHEETS	STA.

F.A.I. RTE.	SECTION	COUNTY	TOTAL SHEETS	SHEET NO.
70	(25+1, 25-5) R	EFFINGHAM	790	500
CONTRACT NO. 74599				
ILLINOIS FED. AID PROJECT				

MODEL P1 - 2459-00-00
FILE NAME: p:\2459-00\2459-00\Drawings\2459-00-00\2459-00-00.dwg