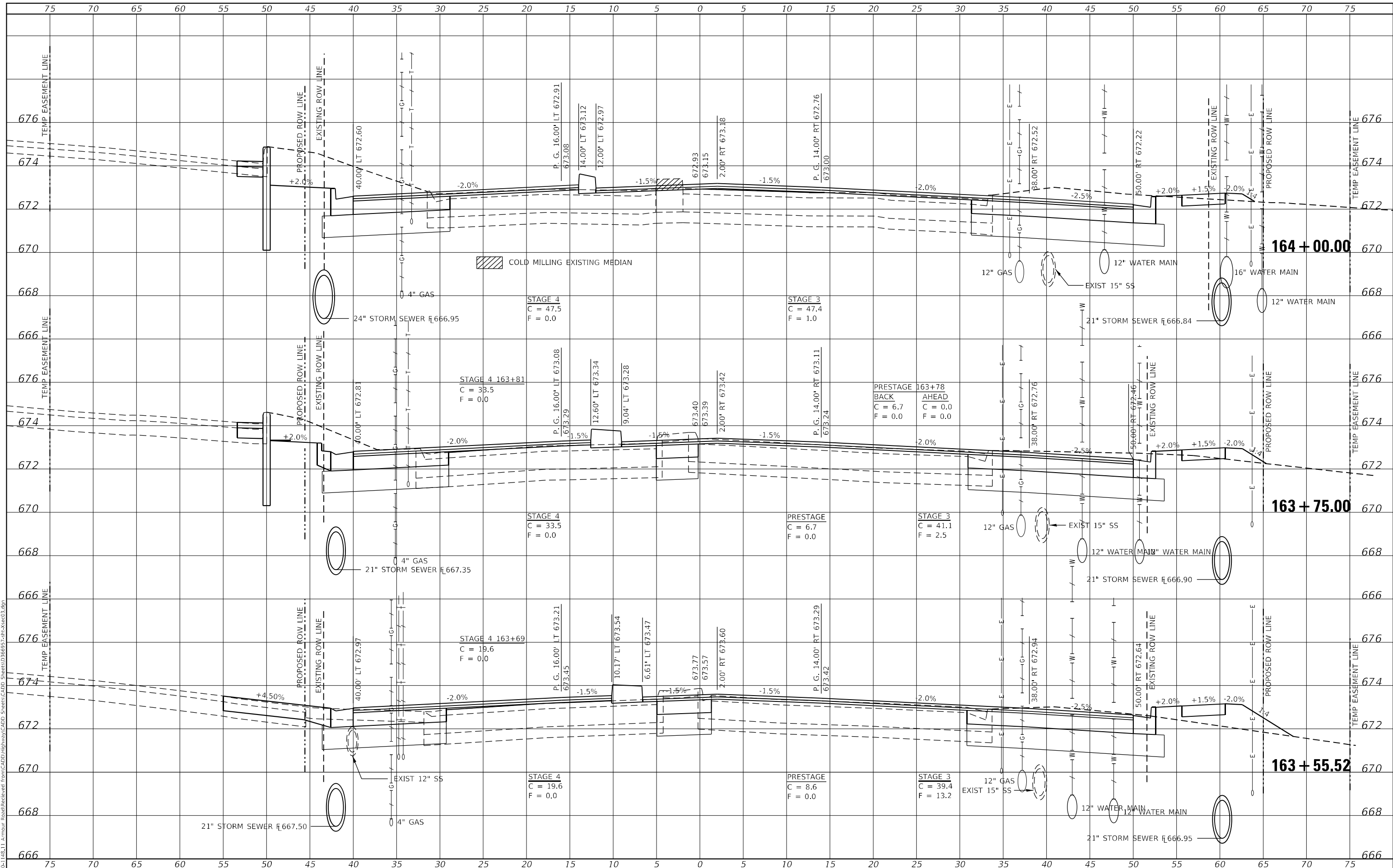


DATE	
BY	
FINAL SURVEY NO.	
SURVEY PLOTTED	
TEMPLATE	
NOTE BOOK	
AREAS CHECKED	

DATE	
BY	
ORIGINAL SURVEY NO.	
SURVEY PLOTTED	
TEMPLATE	
NOTE BOOK	
AREAS CHECKED	

MODEL: Definit
 FILE NAME: P:\2021\148.11_Armour_Road\Received from\CADD\Highway\CADD Streets\CADD Streets\10366957.dgn



USER NAME = jdo
 ESCA PROJECT NO. 1321.06
 PLOT SCALE = 10,0000' / in.
 PLOT DATE = 1/27/2022

DESIGNED - JHM
 DRAWN - JHM
 CHECKED - JMS
 DATE - 11/20

REVISED -
 REVISED -
 REVISED -
 REVISED -

STATE OF ILLINOIS
 DEPARTMENT OF TRANSPORTATION

STATION CROSS SECTIONS
 ARMOUR ROAD

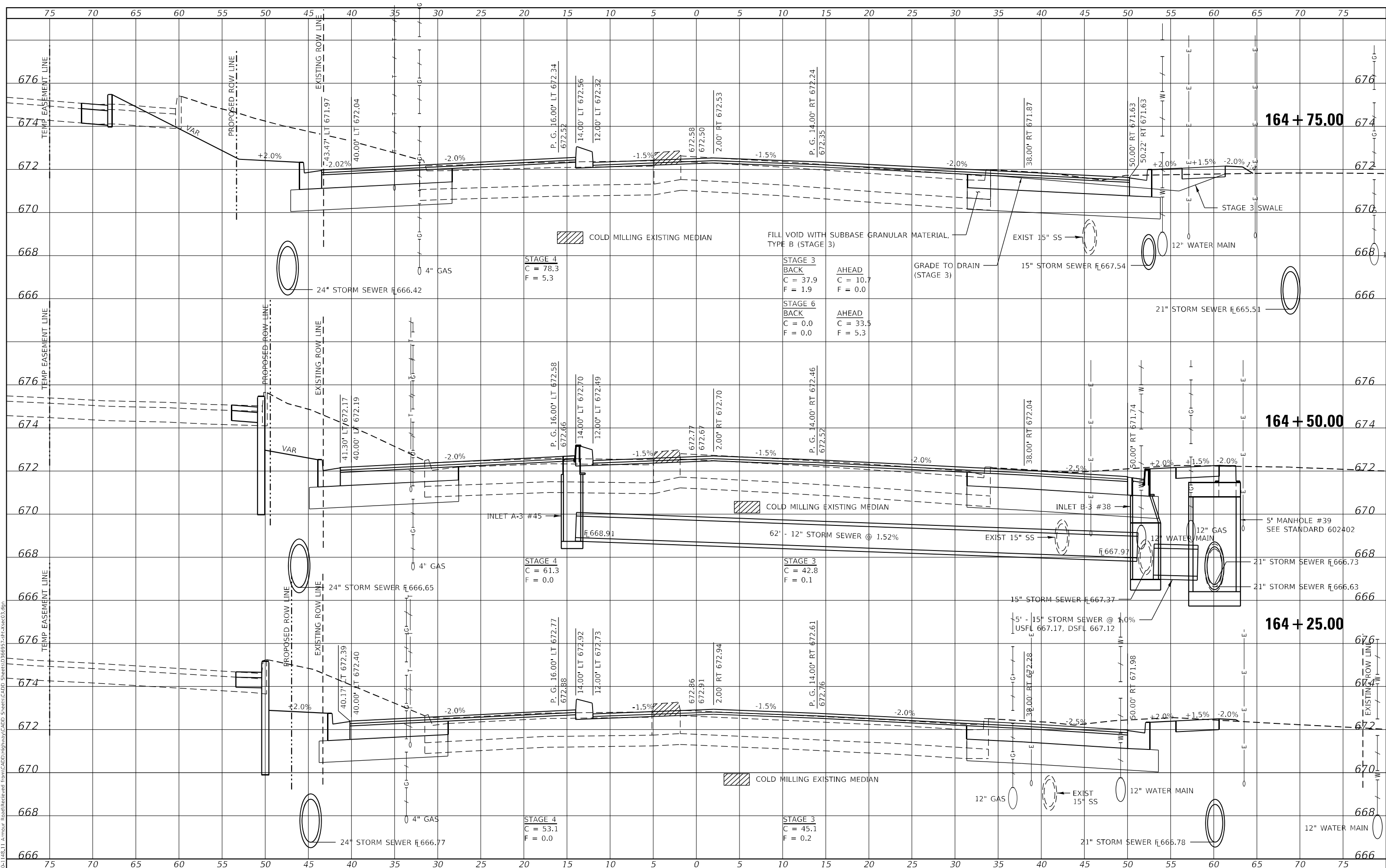
SCALE: AS SHOWN SHEET 12 OF 34 SHEETS STA. 163+55.52 TO STA. 164+00.00

F.A.P. RTE. 840	SECTION 140N	COUNTY KANKAKEE	TOTAL SHEETS 430	SHEET NO. 401
ILLINOIS FED. AID PROJECT			CONTRACT NO. 66957	

DATE	
BY	
FINAL SURVEY	SURVEYED
NOTE BOOK	PLOTTED
NO.	TEMPLATE
	AREAS CHECKED

DATE	
BY	
ORIGINAL SURVEY	SURVEYED
NOTE BOOK	PLOTTED
NO.	TEMPLATE
	AREAS CHECKED

MODEL: Definit
 FILE NAME: P:\2021\148.11_Armour_Road\Received from CADD\Highway\CADD_Sheets\CADD_Sheets\0366957.dgn



USER NAME	= rjo
ESCA PROJECT NO.	1321.06
PLOT SCALE	= 10,0000 * / in.
PLOT DATE	= 1/27/2022

DESIGNED	- JHM
DRAWN	- JHM
CHECKED	- JMS
DATE	- 11/20

REVISED	-
REVISED	-
REVISED	-
REVISED	-

**STATE OF ILLINOIS
 DEPARTMENT OF TRANSPORTATION**

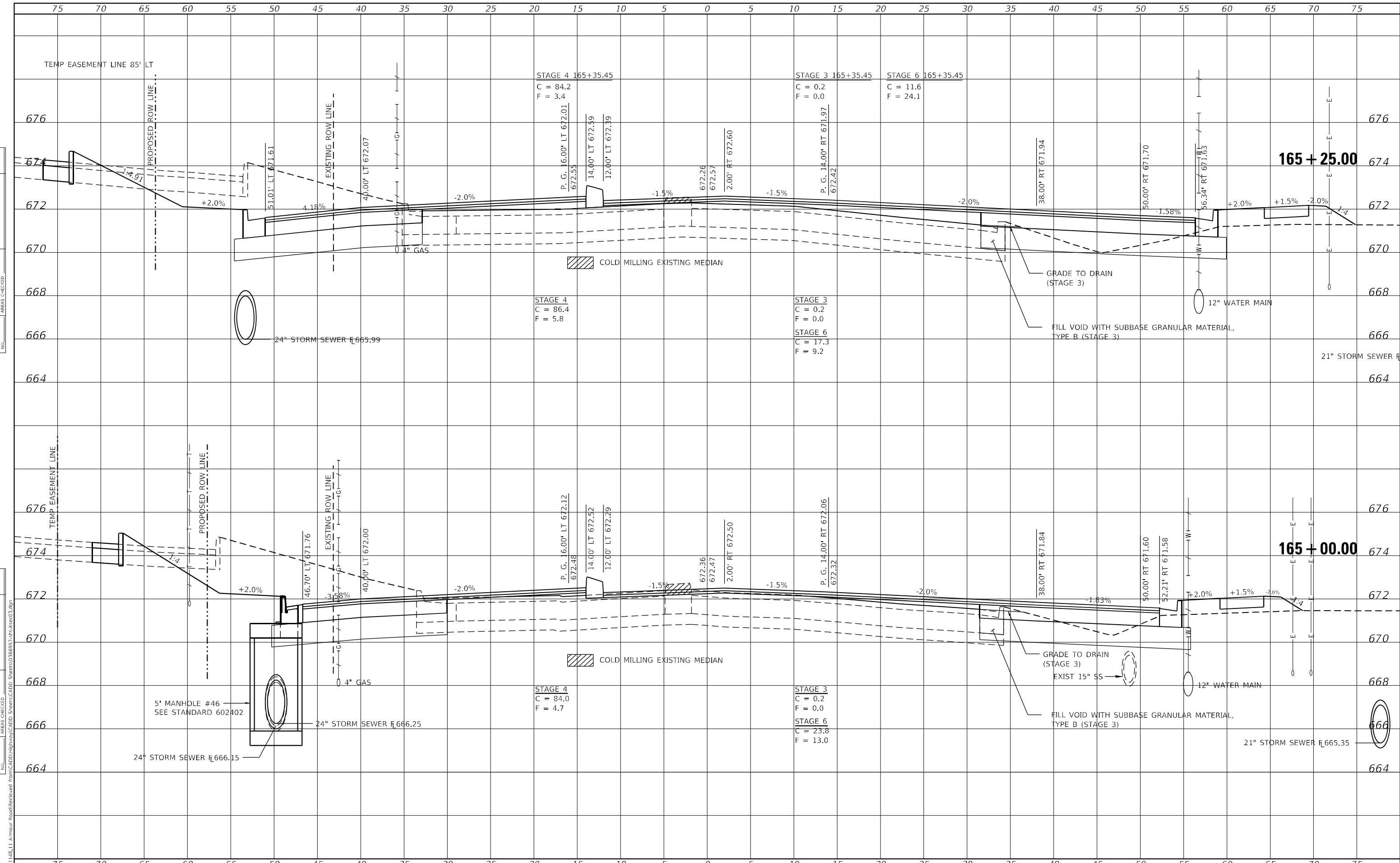
**STATION CROSS SECTIONS
 ARMOUR ROAD**

SCALE: AS SHOWN SHEET 13 OF 34 SHEETS STA. 164+25.00 TO STA. 164+75.00

F.A.P. RTE.	SECTION	COUNTY	TOTAL SHEETS	SHEET NO.
840	140N	KANKAKEE	430	402
CONTRACT NO. 66957				
ILLINOIS FED. AID PROJECT				

DATE	
BY	
SURVEYED	
PLOTTED	
TEMPLATE	
NOTE BOOK	
AREAS CHECKED	

DATE	
BY	
SURVEYED	
PLOTTED	
TEMPLATE	
NOTE BOOK	
AREAS CHECKED	



USER NAME = jfo	DESIGNED - JHM	REVISED -
ESCA PROJECT NO. 1321.06	DRAWN - JHM	REVISED -
PLOT SCALE = 10,0000 * / in.	CHECKED - JMS	REVISED -
PLOT DATE = 1/27/2022	DATE - 11/20	REVISED -

**STATE OF ILLINOIS
DEPARTMENT OF TRANSPORTATION**

STATION CROSS SECTIONS ARMOUR ROAD	
SCALE: AS SHOWN	SHEET 14 OF 34 SHEETS
STA. 165+00.00	TO STA. 165+25.00

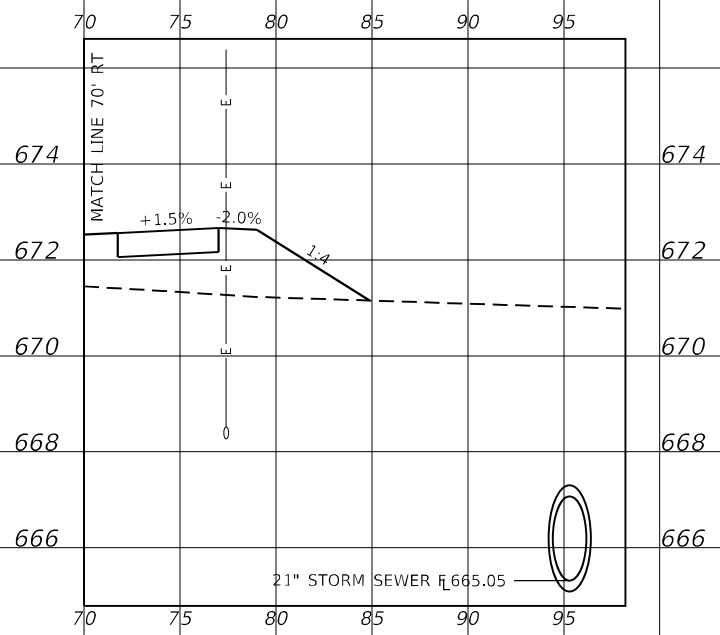
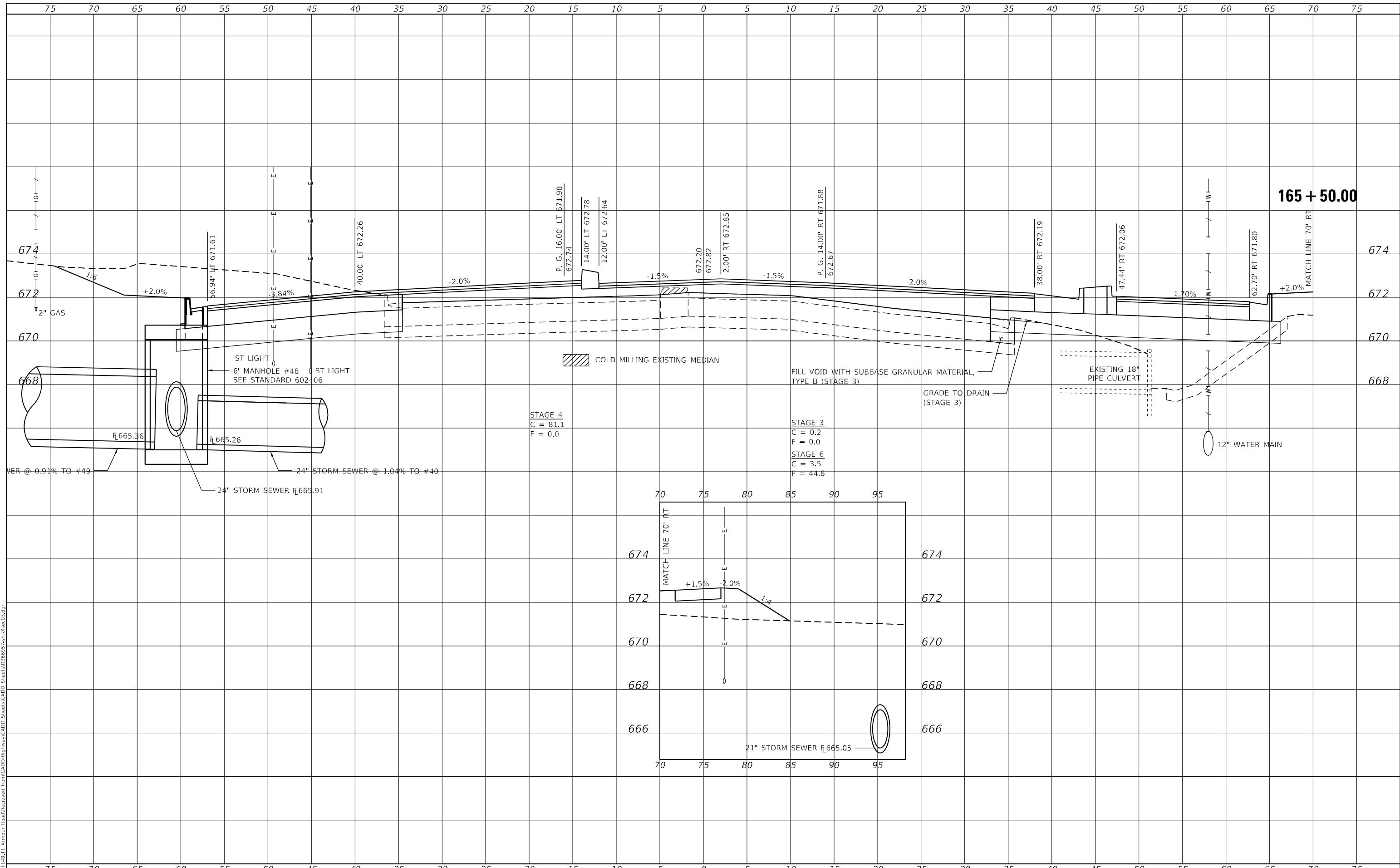
F.A.P. RTE. 840	SECTION 140N	COUNTY KANKAKEE	TOTAL SHEETS 430	SHEET NO. 403
CONTRACT NO. 66957				
ILLINOIS FED. AID PROJECT				

MODEL: Definit
FILE NAME: P:\2021\148.11_Armour_Road\Received_from\CADD\Highway\CADD_Sheets\CADD_Sheets\0366957.dwg

FINAL SURVEY NO.	SURVEYED	BY	DATE
NOTE BOOK	PLOTTED		
AREAS CHECKED	TEMPLATE		
	AREAS CHECKED		

ORIGINAL SURVEY NO.	SURVEYED	BY	DATE
	PLOTTED		
	TEMPLATE		
	AREAS CHECKED		

MODEL: Definit
 FILE NAME: P:\2021\148.11_Armour_Road\Received_from\CADD\Highway\CADD_Sheets\CADD_Sheets\DWG66957.dwg



USER NAME = rjo	DESIGNED - JHM	REVISED -
ESCA PROJECT NO. 1321.06	DRAWN - JHM	REVISED -
PLOT SCALE = 10,0000' / in.	CHECKED - JMS	REVISED -
PLOT DATE = 1/27/2022	DATE - 11/20	REVISED -

STATE OF ILLINOIS
 DEPARTMENT OF TRANSPORTATION

STATION CROSS SECTIONS
 ARMOUR ROAD

SCALE: AS SHOWN SHEET 15 OF 34 SHEETS STA. 165+50.00 TO STA. 165+50.00

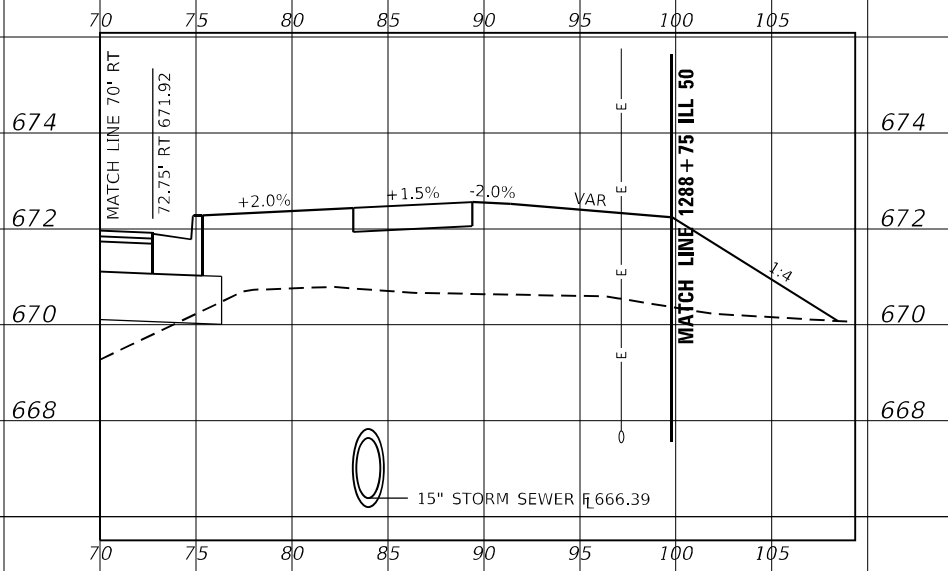
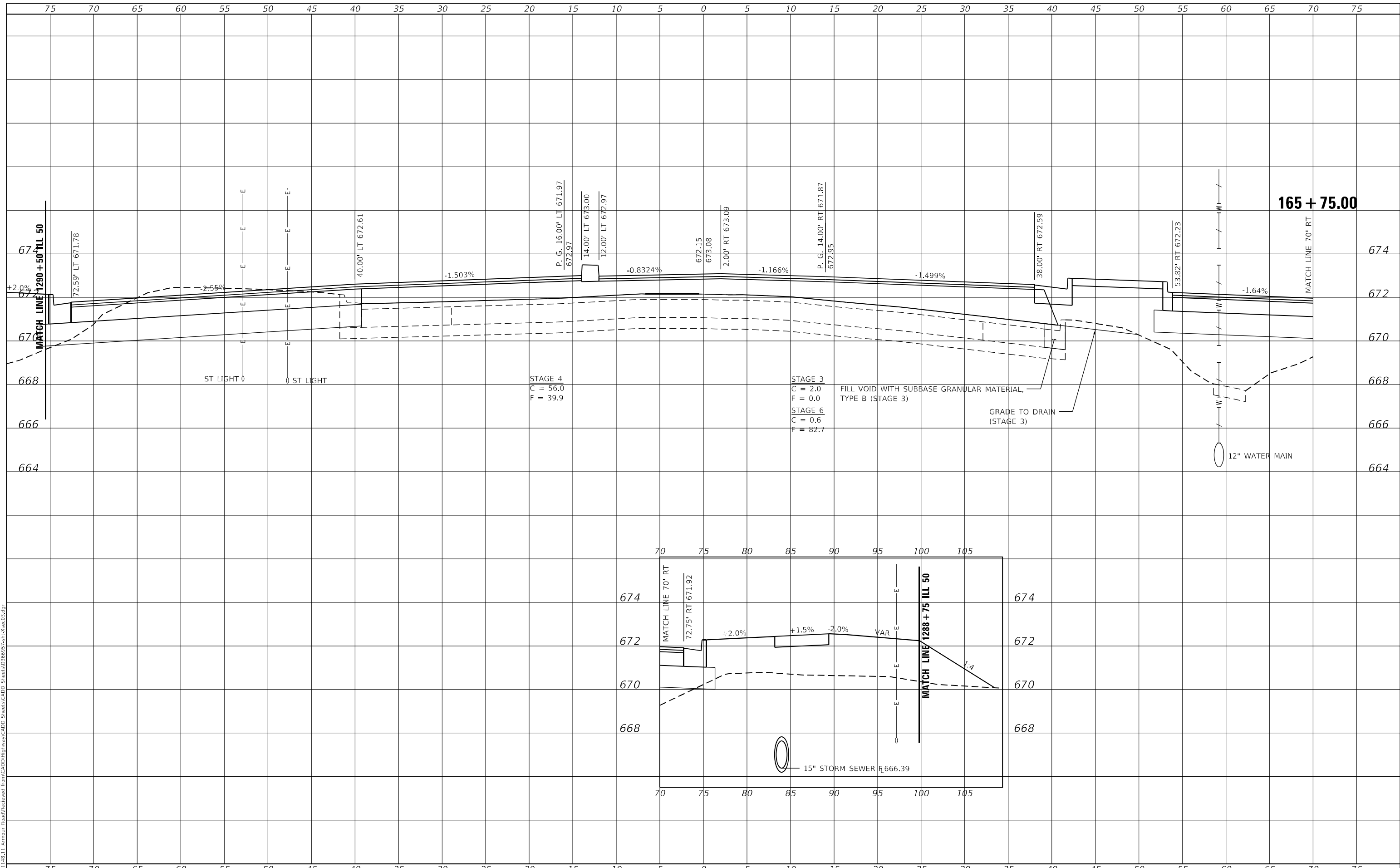
F.A.P. RTE. 840	SECTION 140N	COUNTY KANKAKEE	TOTAL SHEETS 430	SHEET NO. 404
CONTRACT NO. 66957				
ILLINOIS FED. AID PROJECT				



FINAL SURVEY NO.	SURVEYED	BY	DATE
NOTE BOOK	PLOTTED		
AREAS CHECKED	TEMPLATE		
	AREAS CHECKED		

ORIGINAL SURVEY NO.	SURVEYED	BY	DATE
	PLOTTED		
	TEMPLATE		
	AREAS CHECKED		

MODEL: Definit
 FILE NAME: P:\2021\148.11 Armour Road\Received from\CADD\Highway\CADD Sheets\CADD Sheets\66957.dgn



USER NAME = rjo	DESIGNED - JHM	REVISED -
ESCA PROJECT NO. 1321.06	DRAWN - JHM	REVISED -
PLOT SCALE = 10,0000 * / in.	CHECKED - JMS	REVISED -
PLOT DATE = 1/27/2022	DATE - 11/20	REVISED -

STATE OF ILLINOIS
 DEPARTMENT OF TRANSPORTATION

STATION CROSS SECTIONS
 ARMOUR ROAD


SCALE: AS SHOWN SHEET 16 OF 34 SHEETS STA. 165+75.00 TO STA. 165+75.00

F.A.P. RTE. 840	SECTION 140N	COUNTY KANKAKEE	TOTAL SHEETS 430	SHEET NO. 405
CONTRACT NO. 66957				
ILLINOIS FED. AID PROJECT				

FINAL SURVEY NO.	SURVEYED	DATE
NOTE BOOK	PLOTTED	BY
AREAS CHECKED	TEMPLATE	
	AREAS CHECKED	

ORIGINAL SURVEY NO.	SURVEYED	DATE
NOTE BOOK	PLOTTED	BY
AREAS CHECKED	TEMPLATE	
	AREAS CHECKED	

MODEL: Definit
FILE NAME: P:\2021\148.11_Armour_Road\Received from\CADD\Highway\CADD_Sheets\CADD_Sheets\10366957.dwg



USER NAME = rjo
ESCA PROJECT NO. 1321.06
PLOT SCALE = 10,0000 * / in.
PLOT DATE = 1/27/2022

DESIGNED - JHM
DRAWN - JHM
CHECKED - JMS
DATE - 11/20

REVISED -
REVISED -
REVISED -
REVISED -

**STATE OF ILLINOIS
DEPARTMENT OF TRANSPORTATION**

**STATION CROSS SECTIONS
ARMOUR ROAD**

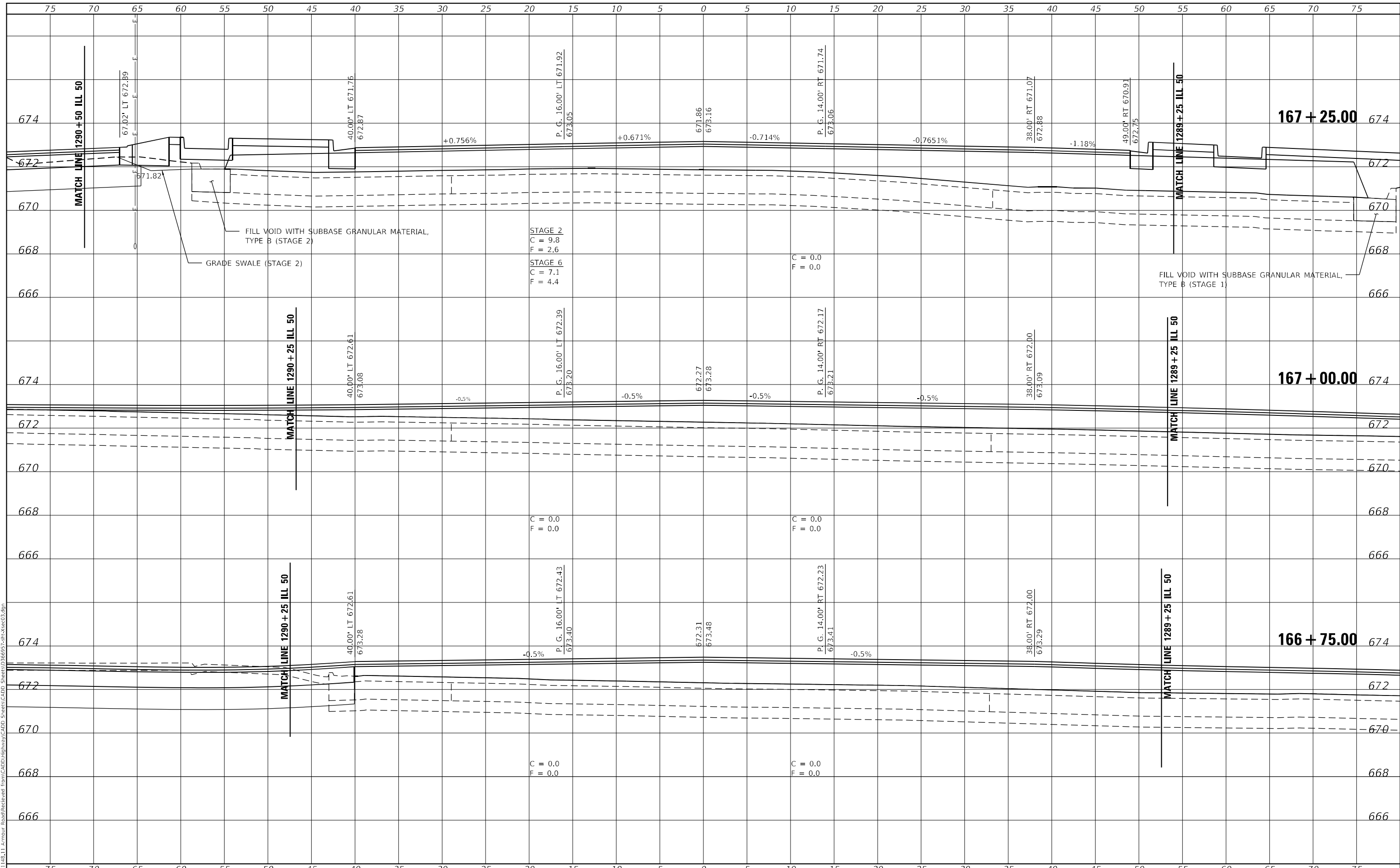
SCALE: AS SHOWN SHEET 17 OF 34 SHEETS STA. 166+00.00 TO STA. 166+50.00

F.A.P. RTE. 840	SECTION 140N	COUNTY KANKAKEE	TOTAL SHEETS 430	SHEET NO. 406
CONTRACT NO. 66957				
ILLINOIS FED. AID PROJECT				

FINAL SURVEY NO.	SURVEYED	DATE
NOTE BOOK	PLOTTED	BY
AREAS CHECKED	TEMPLATE	
	AREAS CHECKED	

ORIGINAL SURVEY NO.	SURVEYED	DATE
NOTE BOOK	PLOTTED	BY
AREAS CHECKED	TEMPLATE	
	AREAS CHECKED	

MODEL: Definitive
 FILE NAME: P:\2021\148.11_Armour_Road\Received from\CADD\Highway\CADD Sheets\CADD Sheets\66957.dgn



USER NAME = rj0
ESCA PROJECT NO. 1321.06
PLOT SCALE = 1/10,000" = 1/4" = 1"
PLOT DATE = 1/27/2022

DESIGNED - JHM	REVISIONS
DRAWN - JHM	REVISIONS
CHECKED - JMS	REVISIONS
DATE - 11/20	REVISIONS

**STATE OF ILLINOIS
DEPARTMENT OF TRANSPORTATION**

**STATION CROSS SECTIONS
ARMOUR ROAD**

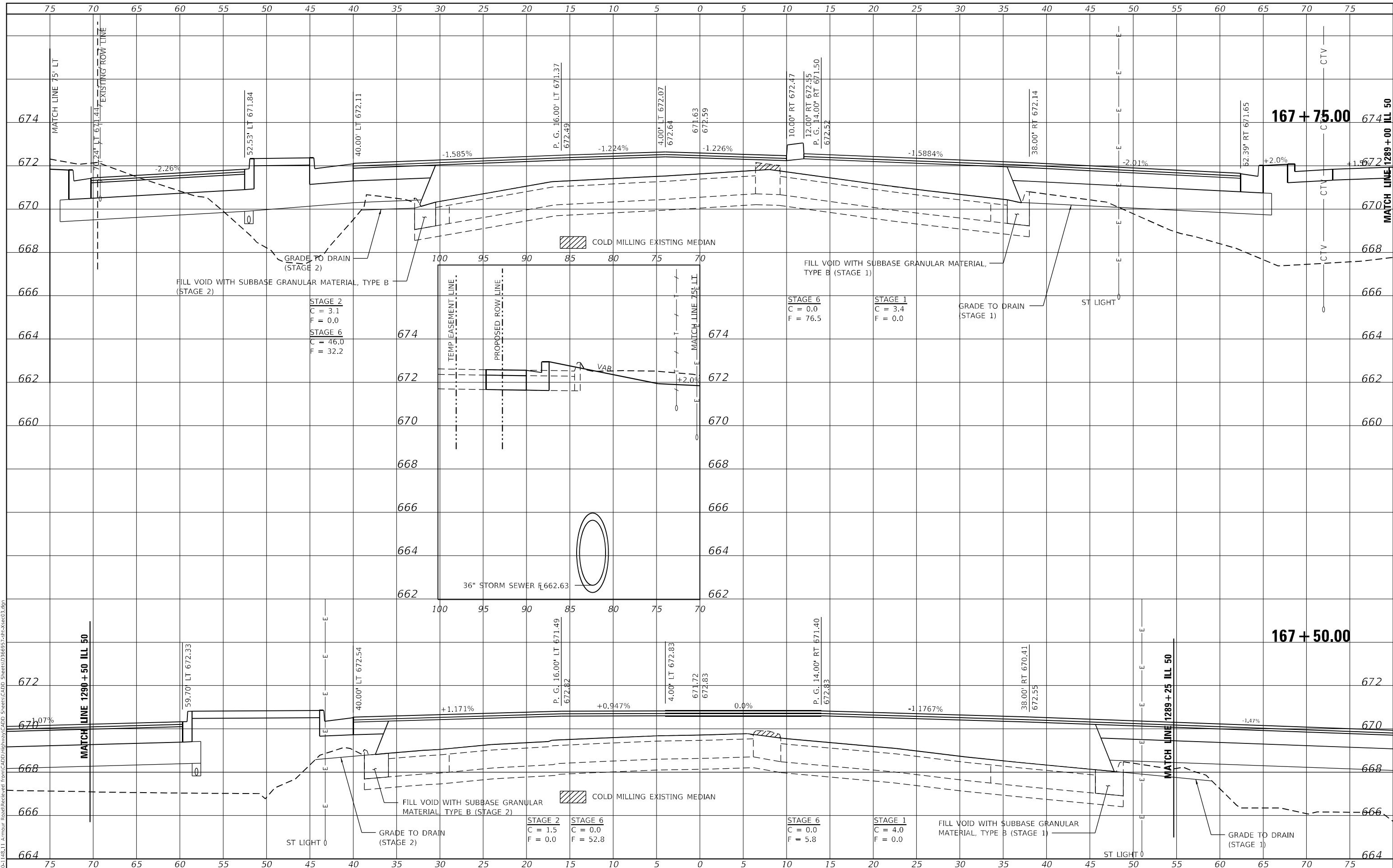
SCALE: AS SHOWN SHEET 18 OF 34 SHEETS STA. 166+75.00 TO STA. 167+25.00

F.A.P. RTE. 840	SECTION 140N	COUNTY KANKAKEE	TOTAL SHEETS 430	SHEET NO. 407
CONTRACT NO. 66957			ILLINOIS FED. AID PROJECT	

DATE	
BY	
SURVEYED	
PLOTTED	
TEMPLATE	
NOTE BOOK	
AREAS CHECKED	
NO.	

DATE	
BY	
SURVEYED	
PLOTTED	
TEMPLATE	
NOTE BOOK	
AREAS CHECKED	
NO.	

MODEL: Definit
 FILE NAME: P:\2021\148.11_Armour_Road\Revised from CADD\Highway\CADD Sheets\CADD Sheets\366957.dgn



USER NAME	= rjo
ESCA PROJECT NO.	1321.06
PLOT SCALE	= 10,0000 * / in.
PLOT DATE	= 1/27/2022

DESIGNED	- JHM
DRAWN	- JHM
CHECKED	- JMS
DATE	- 11/20

REVISED	-
REVISED	-
REVISED	-
REVISED	-

**STATE OF ILLINOIS
 DEPARTMENT OF TRANSPORTATION**

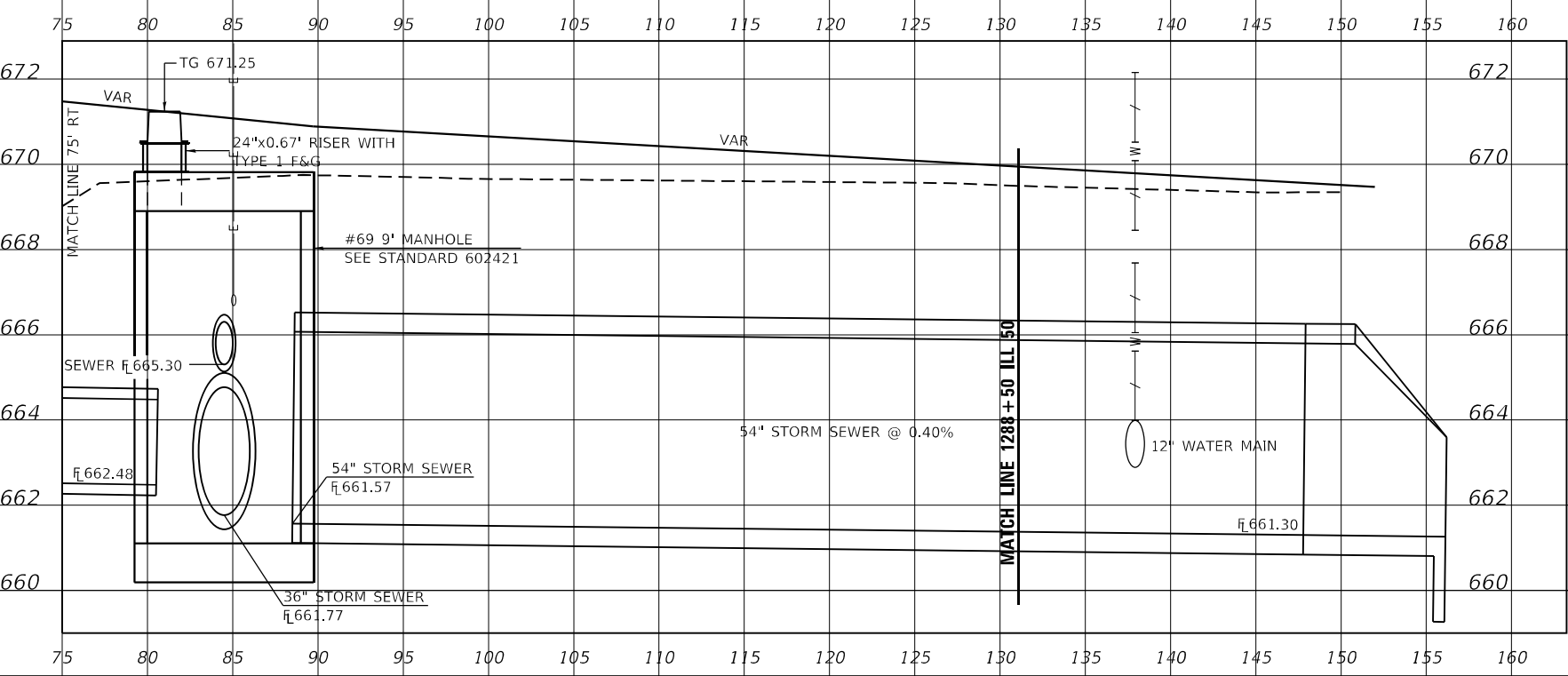
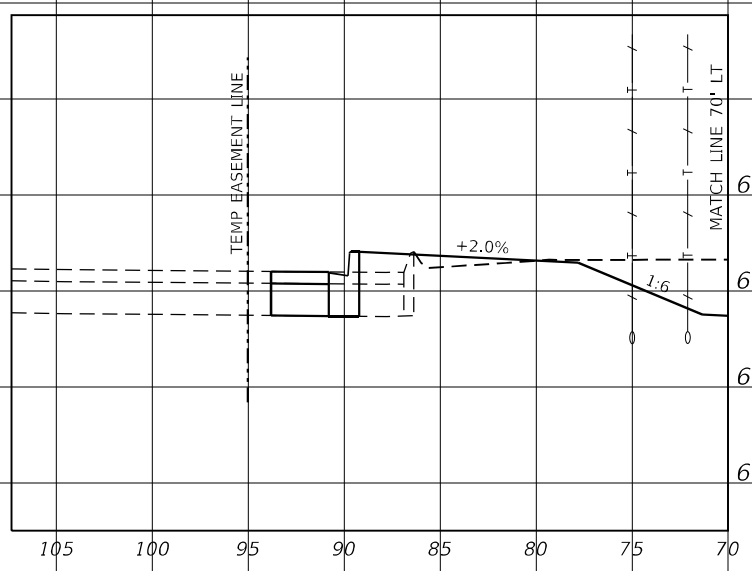
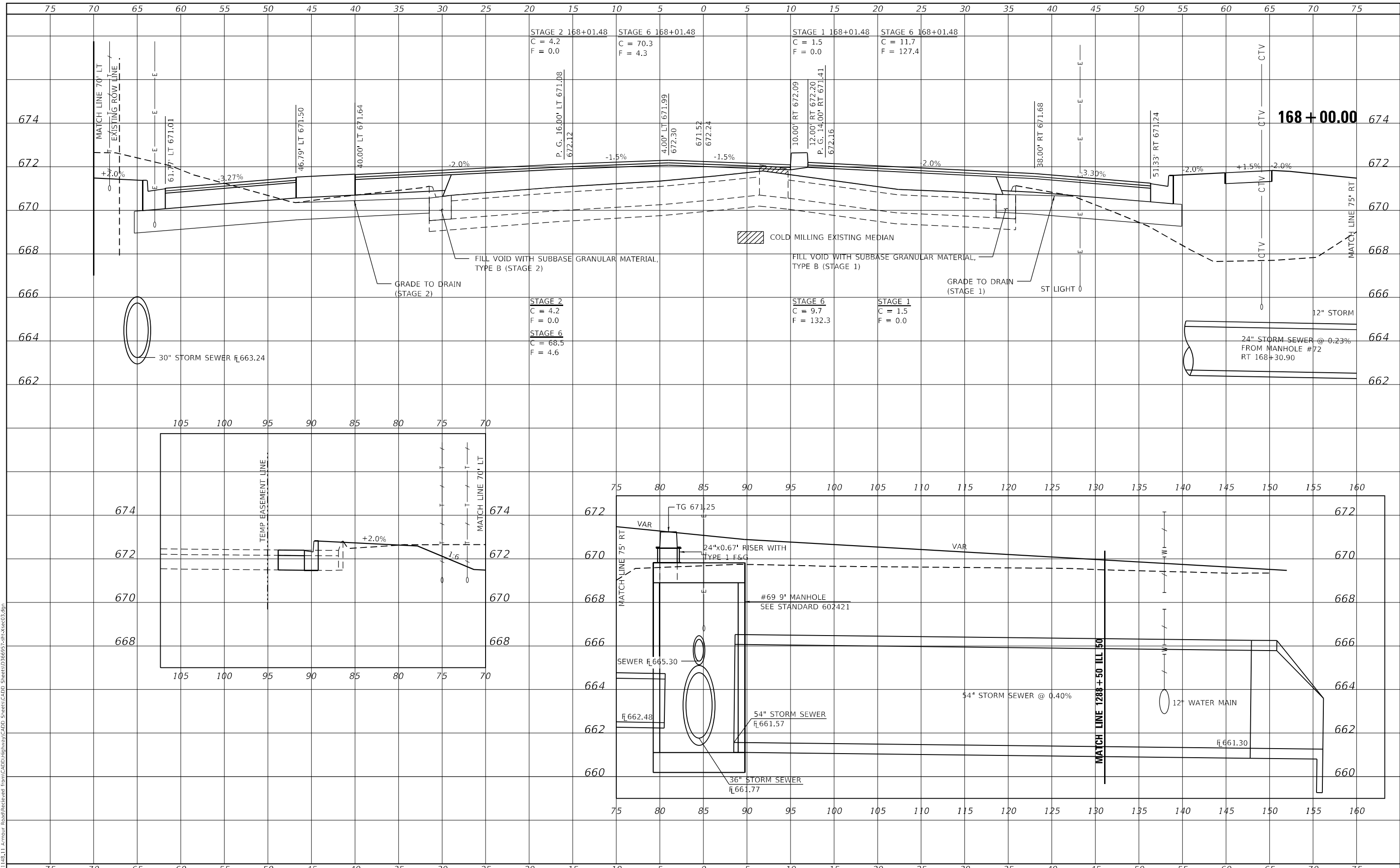
STATION CROSS SECTIONS ARMOUR ROAD			
SCALE: AS SHOWN	SHEET 19	OF 34 SHEETS	STA. 167+50.00 TO STA. 167+75.00

F.A.P. RTE.	SECTION	COUNTY	TOTAL SHEETS	SHEET NO.
840	140N	KANKAKEE	430	408
CONTRACT NO. 66957				
ILLINOIS FED. AID PROJECT				

DATE	
BY	
SURVEYED	
PLOTTED	
TEMPLATE	
NOTE BOOK	
AREAS CHECKED	

DATE	
BY	
SURVEYED	
PLOTTED	
TEMPLATE	
NOTE BOOK	
AREAS CHECKED	

MODEL: Definit
 FILE NAME: P:\2021-148.11_Armour_Road\Received from\CADD\Highway\CADD_Sheets\CADD_Sheets\366957.dgn



USER NAME	= rjo
ESCA PROJECT NO.	1321.06
PLOT SCALE	= 10,0000 * / in.
PLOT DATE	= 1/27/2022

DESIGNED	- JHM
DRAWN	- JHM
CHECKED	- JMS
DATE	- 11/20

REVISED	-
REVISED	-
REVISED	-
REVISED	-

**STATE OF ILLINOIS
 DEPARTMENT OF TRANSPORTATION**

**STATION CROSS SECTIONS
 ARMOUR ROAD**

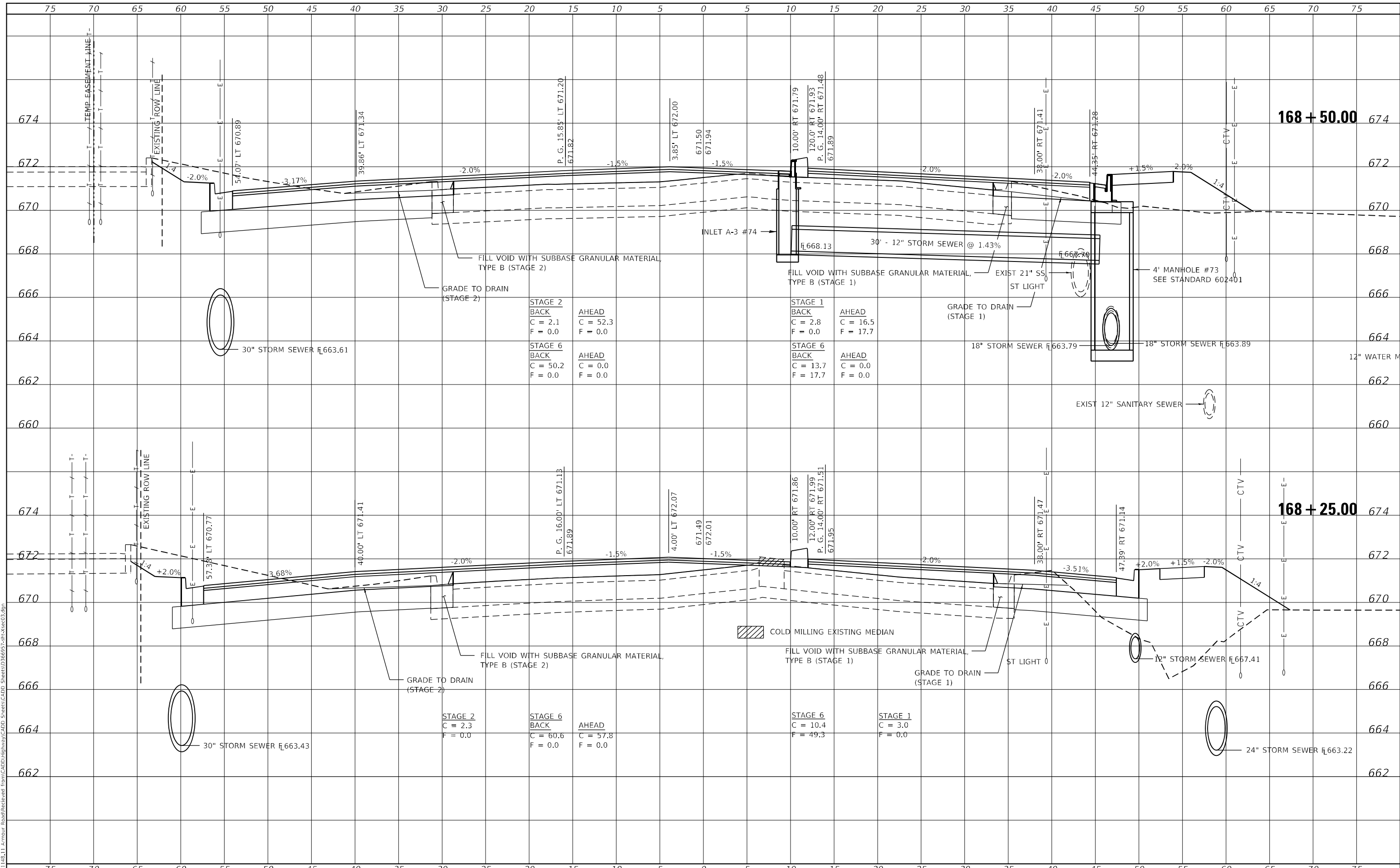
SCALE: AS SHOWN SHEET 20 OF 34 SHEETS STA. 168+00.00 TO STA. 168+00.00

F.A.P. RTE.	SECTION	COUNTY	TOTAL SHEETS	SHEET NO.
840	140N	KANKAKEE	430	409
CONTRACT NO. 66957				
ILLINOIS		FED. AID PROJECT		

DATE	
BY	
SURVEYED	
PLOTTED	
TEMPLATE	
NOTE BOOK	
AREAS CHECKED	
NO.	

DATE	
BY	
SURVEYED	
PLOTTED	
TEMPLATE	
NOTE BOOK	
AREAS CHECKED	
NO.	

MODEL: Defn.dwg
 FILE NAME: P:\2021\148.11_Armour_Road.dwg
 Retrieved from: CADD:\Highway\CADD_Sheets\CADD_Sheets\10366957.dwg
 Streets\CADD_Sheets\CADD_Sheets\10366957.dwg



USER NAME	= jfo
ESCA PROJECT NO.	1321.06
PLOT SCALE	= 10,0000 * / in.
PLOT DATE	= 1/27/2022

DESIGNED	- JHM	REVISED	-
DRAWN	- JHM	REVISED	-
CHECKED	- JMS	REVISED	-
DATE	- 11/20	REVISED	-

**STATE OF ILLINOIS
 DEPARTMENT OF TRANSPORTATION**

STATION CROSS SECTIONS ARMOUR ROAD			
SCALE: AS SHOWN	SHEET 21	OF 34 SHEETS	STA. 168+25.00 TO STA. 168+50.00

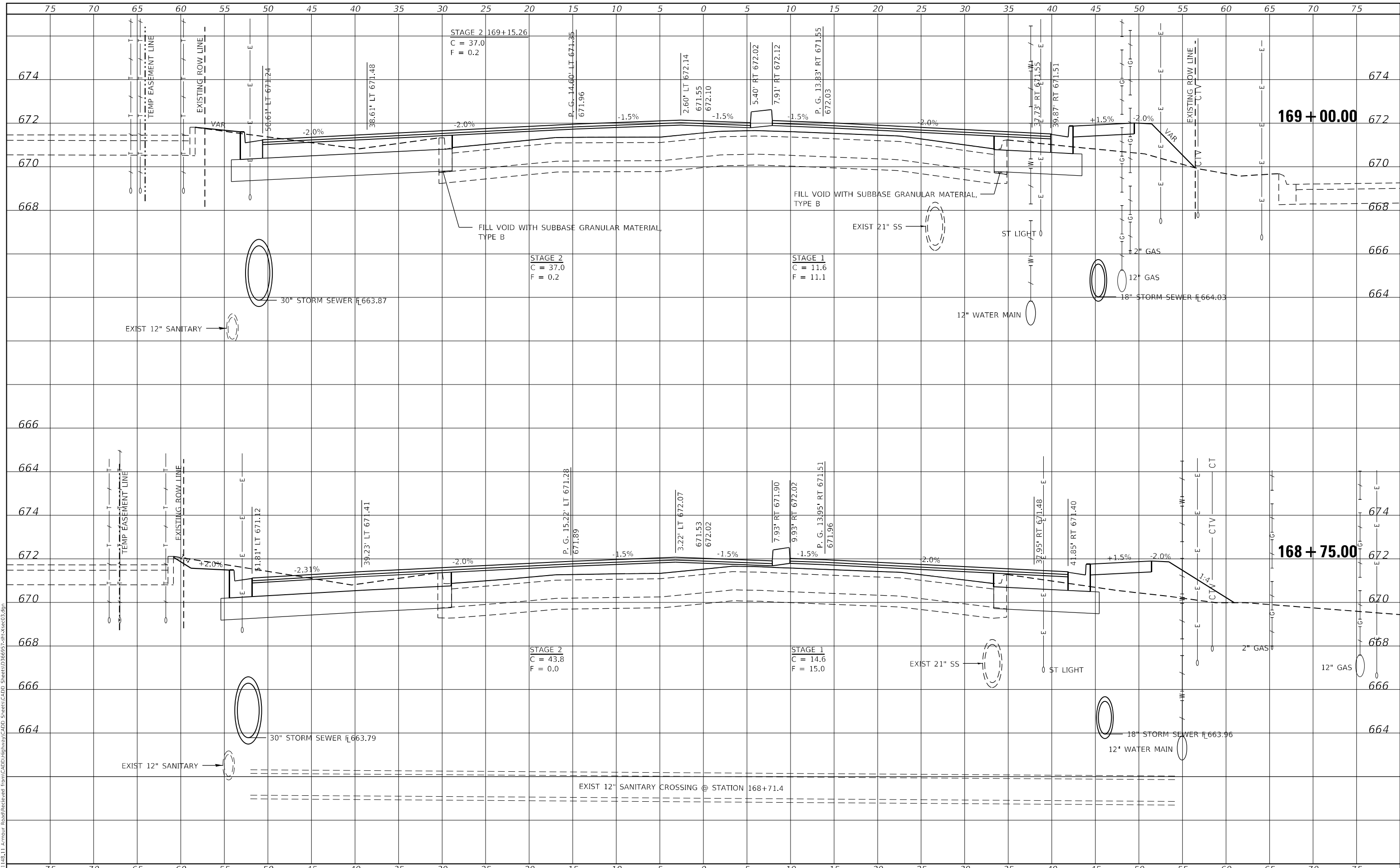
F.A.P. RTE.	SECTION	COUNTY	TOTAL SHEETS	SHEET NO.
840	140N	KANKAKEE	430	410
CONTRACT NO. 66957				
ILLINOIS FED. AID PROJECT				



FINAL SURVEY	SURVEYED	DATE
NOTE BOOK	PLOTTED	BY
NO.	TEMPLATE	
	AREAS CHECKED	
	AREAS CHECKED	

ORIGINAL SURVEY	SURVEYED	DATE
NOTE BOOK	PLOTTED	BY
NO.	TEMPLATE	
	AREAS CHECKED	
	AREAS CHECKED	

MODEL: Definit
 FILE NAME: P:\2021\148.11 Armour Road\Received from\CADD\Highway\CADD Sheets\CADD Sheets\3D\66957.dgn



USER NAME = j0
 ESCA PROJECT NO. 1321.06
 PLOT SCALE = 10,0000 * / in.
 PLOT DATE = 1/27/2022

DESIGNED - JHM
 DRAWN - JHM
 CHECKED - JMS
 DATE - 11/20

REVISED -
 REVISED -
 REVISED -
 REVISED -

STATE OF ILLINOIS
 DEPARTMENT OF TRANSPORTATION

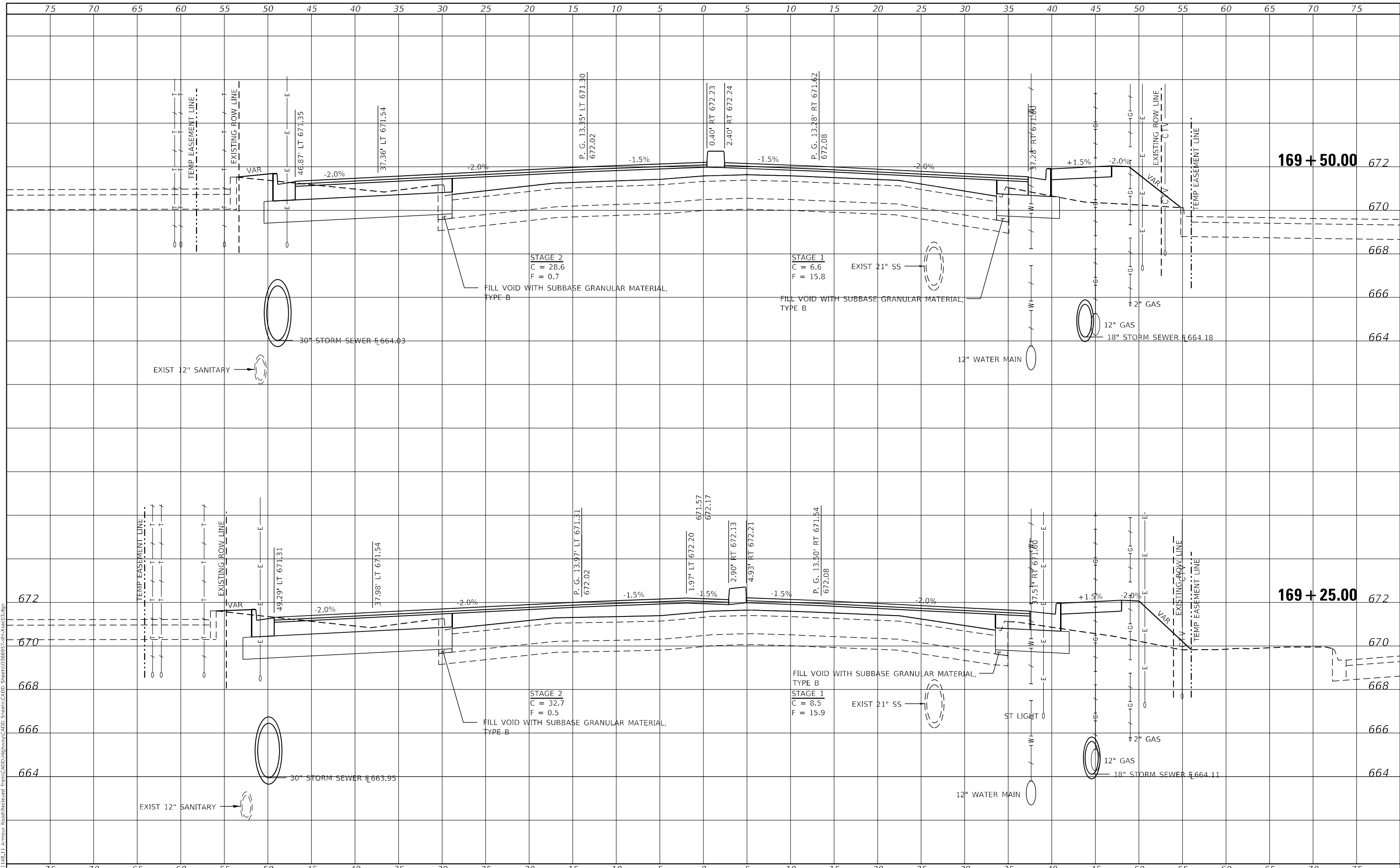
STATION CROSS SECTIONS
 ARMOUR ROAD
 SCALE: AS SHOWN SHEET 22 OF 34 SHEETS STA. 168+75.00 TO STA. 169+00.00

F.A.P. RTE.	SECTION	COUNTY	TOTAL SHEETS	SHEET NO.
840	140N	KANKAKEE	430	411
CONTRACT NO. 66957				
ILLINOIS FED. AID PROJECT				

DATE	
BY	
FINAL SURVEY	SURVEYED
NOTE BOOK	PLOTTED
NO.	AREAS CHECKED

DATE	
BY	
ORIGINAL SURVEY	SURVEYED
NOTE BOOK	PLOTTED
NO.	AREAS CHECKED

MODEL: Definit
FILE NAME: P:\2021\148.11 Armour Road\Received from\CADD\Highway\CADD Sheets\CADD Sheets\CADD Sheets\148.11_Armour_Road\148.11_Armour_Road.dgn



USER NAME	= jdo
ESCA PROJECT NO.	1321.06
PLOT SCALE	= 10,0000 * / in.
PLOT DATE	= 1/27/2022

DESIGNED	- JHM
DRAWN	- JHM
CHECKED	- JMS
DATE	- 11/20

REVISED	-
REVISED	-
REVISED	-
REVISED	-

**STATE OF ILLINOIS
DEPARTMENT OF TRANSPORTATION**

**STATION CROSS SECTIONS
ARMOUR ROAD**

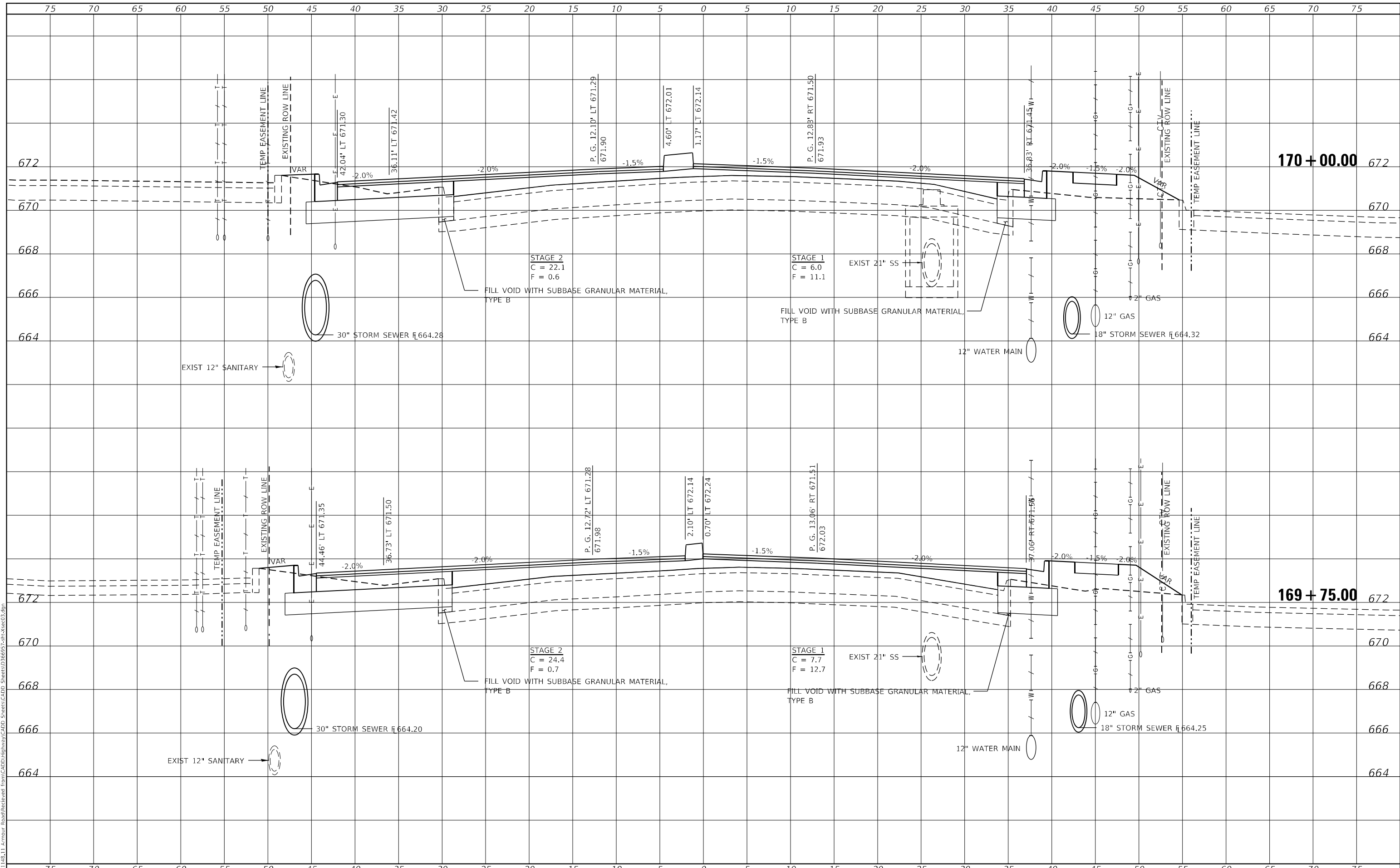
SCALE: AS SHOWN SHEET 23 OF 34 SHEETS STA. 169+25.00 TO STA. 169+50.00

F.A.P. RTE.	SECTION	COUNTY	TOTAL SHEETS	SHEET NO.
840	140N	KANKAKEE	430	412
CONTRACT NO. 66957				
ILLINOIS FED. AID PROJECT				

DATE	
BY	
SURVEYED	
PLOTTED	
TEMPLATE	
NOTE BOOK	
AREAS CHECKED	
NO.	

DATE	
BY	
SURVEYED	
PLOTTED	
TEMPLATE	
NOTE BOOK	
AREAS CHECKED	
NO.	

MODEL: Definit
 FILE NAME: P:\2011\45.11_Armour_Road\Received from\CADD\Highway\CADD_Sheets\CADD_Sheets\366957.dgn



USER NAME = rjo
 ESCA PROJECT NO. 1321.06
 PLOT SCALE = 10,0000' / in.
 PLOT DATE = 1/27/2022

DESIGNED - JHM
 DRAWN - JHM
 CHECKED - JMS
 DATE - 11/20

REVISED -
 REVISED -
 REVISED -
 REVISED -

**STATE OF ILLINOIS
 DEPARTMENT OF TRANSPORTATION**

**STATION CROSS SECTIONS
 ARMOUR ROAD**

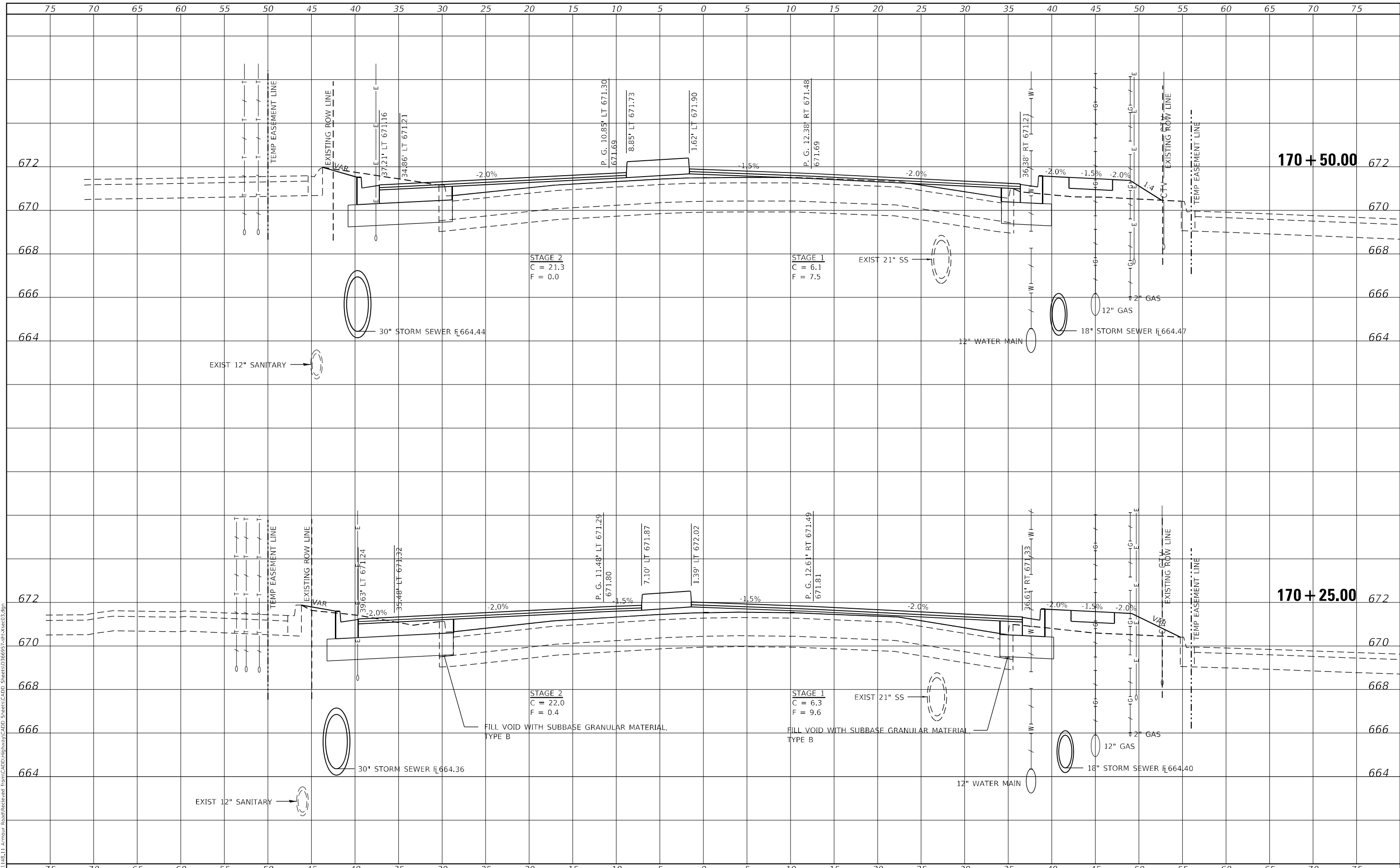
SCALE: AS SHOWN SHEET 24 OF 34 SHEETS STA. 169+75.00 TO STA. 170+00.00

F.A.P. RTE.	SECTION	COUNTY	TOTAL SHEETS	SHEET NO.
840	140N	KANKAKEE	430	413
CONTRACT NO. 66957				
ILLINOIS FED. AID PROJECT				

FINAL SURVEY NO.	SURVEYED	DATE
NOTE BOOK	PLOTTED	BY
AREAS CHECKED	TEMPLATE	
	AREAS CHECKED	

ORIGINAL SURVEY NO.	SURVEYED	DATE
NOTE BOOK	PLOTTED	BY
AREAS CHECKED	TEMPLATE	
	AREAS CHECKED	

MODEL: Definit
FILE NAME: P:\2021\148.11_Armour_Road\Received from\CADD\Highway\CADD Sheets\CADD Sheets\10366957.dwg



USER NAME = rj0
ESCA PROJECT NO. 1321.06
PLOT SCALE = 10,0000 * / in.
PLOT DATE = 1/27/2022

DESIGNED - JHM
DRAWN - JHM
CHECKED - JMS
DATE - 11/20

REVISED -
REVISED -
REVISED -
REVISED -

**STATE OF ILLINOIS
DEPARTMENT OF TRANSPORTATION**

**STATION CROSS SECTIONS
ARMOUR ROAD**

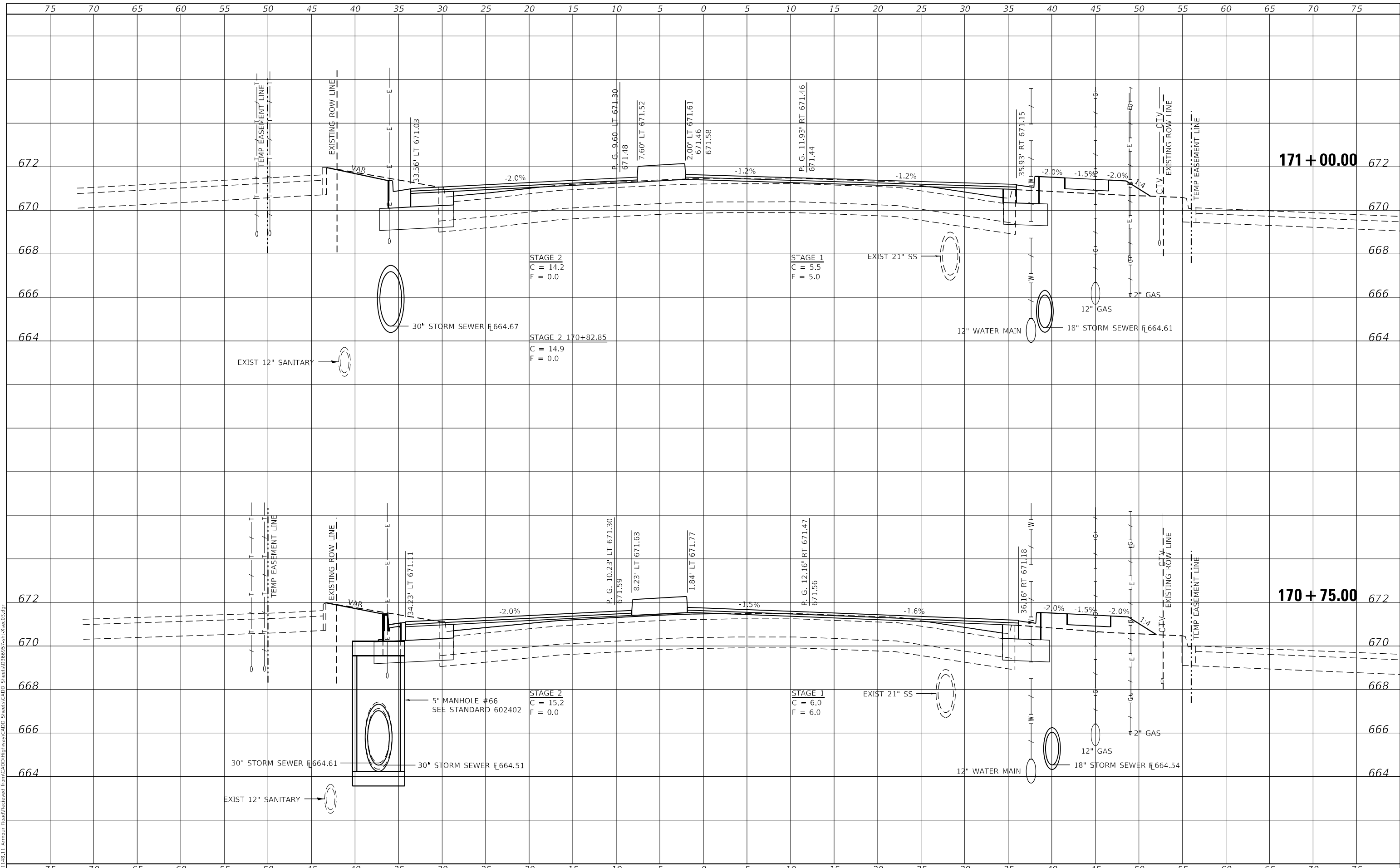
SCALE: AS SHOWN SHEET 25 OF 34 SHEETS STA. 170+25.00 TO STA. 170+50.00

F.A.P. RTE. 840	SECTION 140N	COUNTY KANKAKEE	TOTAL SHEETS 430	SHEET NO. 414
CONTRACT NO. 66957				
ILLINOIS FED. AID PROJECT				

FINAL SURVEY NO.	SURVEYED	DATE
NOTE BOOK	PLOTTED	BY
AREAS CHECKED	TEMPLATE	
	AREAS CHECKED	

ORIGINAL SURVEY NO.	SURVEYED	DATE
NOTE BOOK	PLOTTED	BY
AREAS CHECKED	TEMPLATE	
	AREAS CHECKED	

MODEL: Defn.dwg
FILE NAME: P:\2021\148.11_Armour_Road\Received from CADD\Highway\CADD Streets\CADD Streets\10366957.dgn



USER NAME = rjo
ESCA PROJECT NO. 1321.06
PLOT SCALE = 10,0000 * / in.
PLOT DATE = 1/27/2022

DESIGNED - JHM
DRAWN - JHM
CHECKED - JMS
DATE - 11/20

REVISED -
REVISED -
REVISED -
REVISED -

**STATE OF ILLINOIS
DEPARTMENT OF TRANSPORTATION**

**STATION CROSS SECTIONS
ARMOUR ROAD**

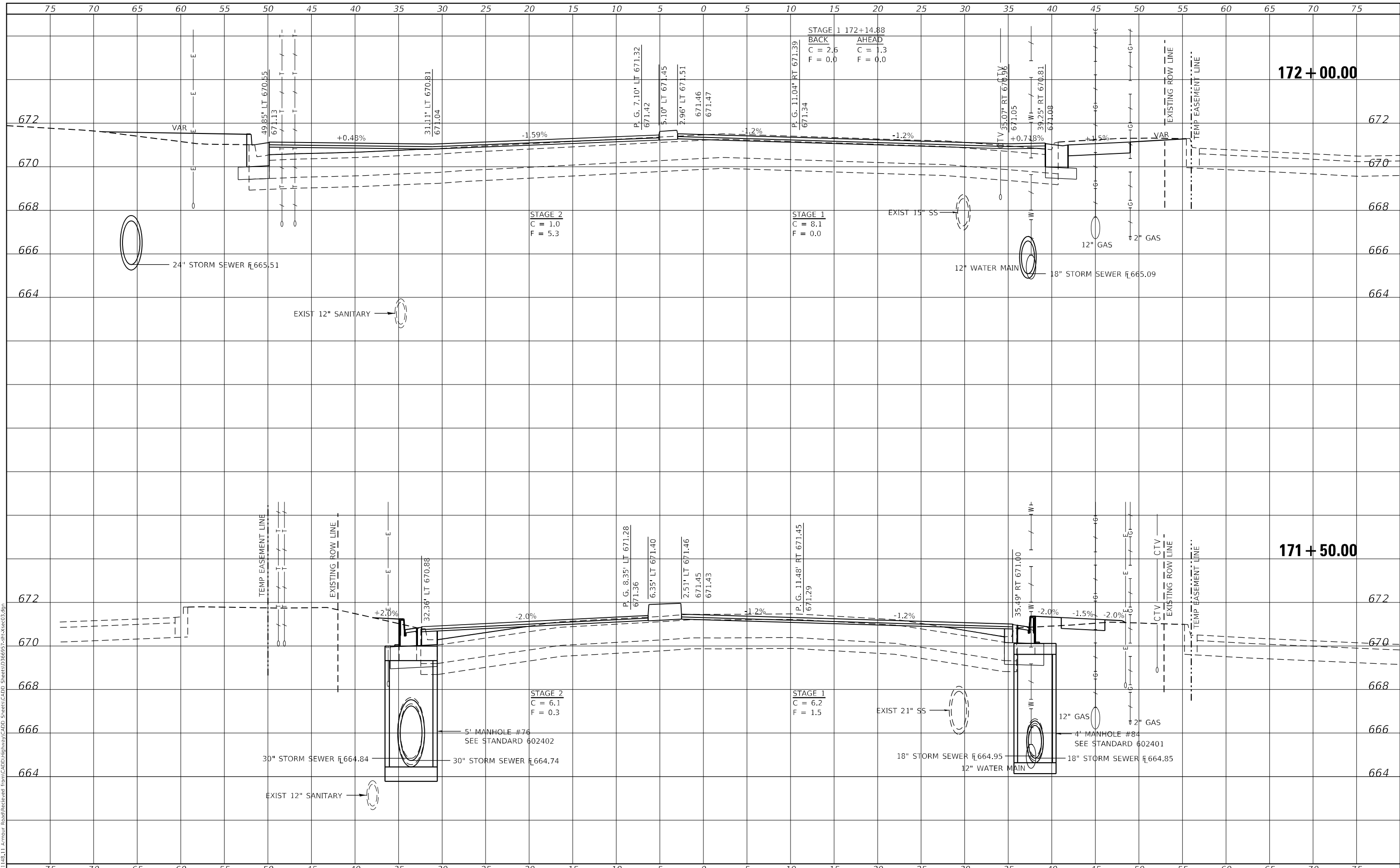
SCALE: AS SHOWN SHEET 26 OF 34 SHEETS STA. 170+75.00 TO STA. 171+00.00

F.A.P. RTE.	SECTION	COUNTY	TOTAL SHEETS	SHEET NO.
840	140N	KANKAKEE	430	415
CONTRACT NO. 66957				
ILLINOIS FED. AID PROJECT				

FINAL SURVEY NO.	SURVEYED	DATE
NO.	PLOTTED	BY
	TEMPLATE	
	NOTE BOOK	
	AREAS CHECKED	

ORIGINAL SURVEY NO.	SURVEYED	DATE
NO.	PLOTTED	BY
	TEMPLATE	
	NOTE BOOK	
	AREAS CHECKED	

MODEL: Defn.dwg
FILE NAME: P:\2021-148.11_Armour_Road\Received from CADD\Highway\CADD Streets\CADD Streets\DWG\66957.dwg



USER NAME = rjo
ESCA PROJECT NO. 1321.06
PLOT SCALE = 10,0000 * / in.
PLOT DATE = 1/27/2022

DESIGNED - JHM
DRAWN - JHM
CHECKED - JMS
DATE - 11/20

REVISED -
REVISED -
REVISED -
REVISED -

**STATE OF ILLINOIS
DEPARTMENT OF TRANSPORTATION**

SCALE: AS SHOWN	SHEET 27	OF 34 SHEETS	STA. 171+50.00	TO STA. 172+00.00
-----------------	----------	--------------	----------------	-------------------

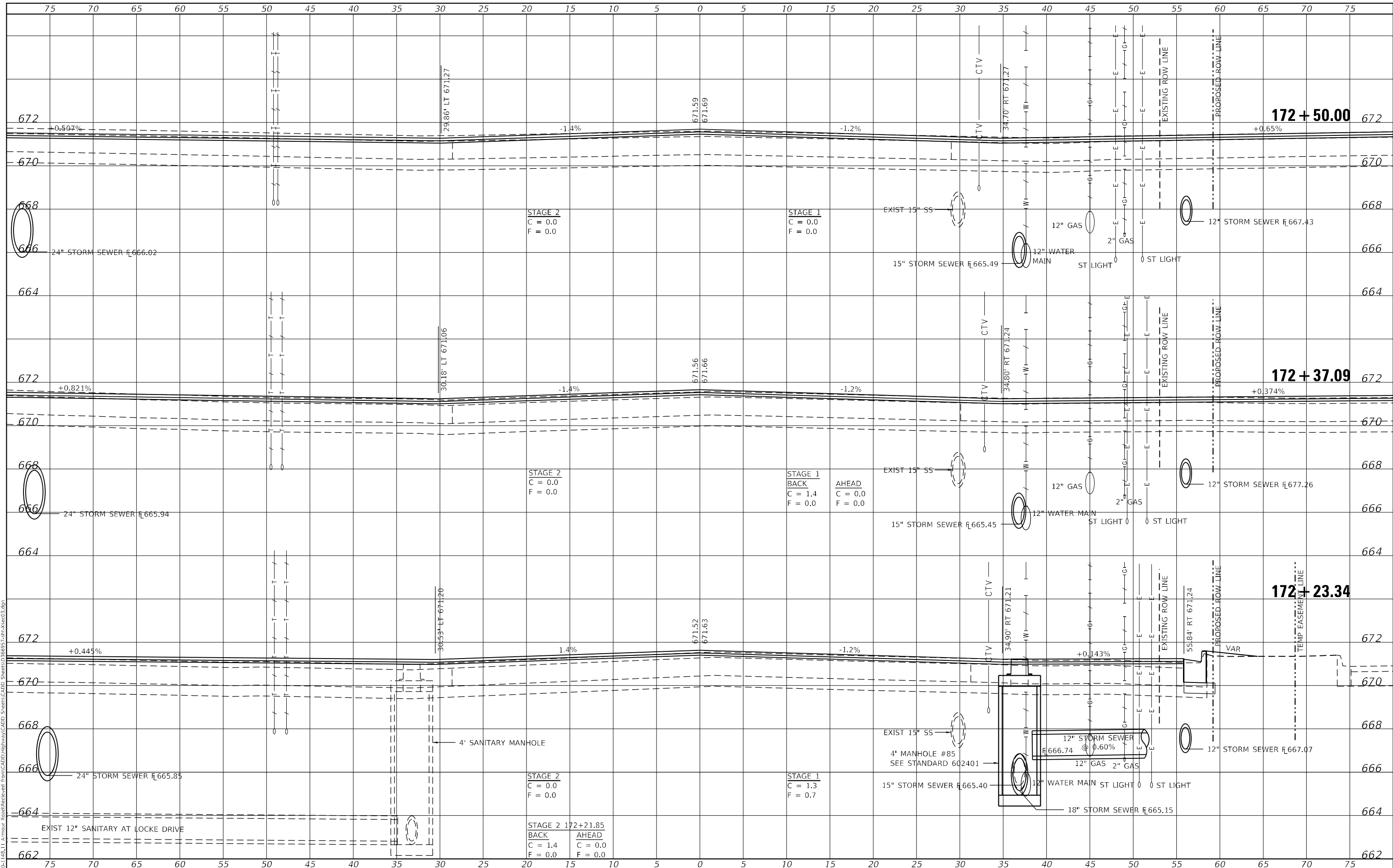
**STATION CROSS SECTIONS
ARMOUR ROAD**

F.A.P. RTE. 840	SECTION 140N	COUNTY KANKAKEE	TOTAL SHEETS 430	SHEET NO. 416
CONTRACT NO. 66957			ILLINOIS FED. AID PROJECT	

DATE	
BY	
FINAL SURVEY	SURVEYED
NOTE BOOK	PLOTTED
NO.	TEMPLATE
	AREAS CHECKED

DATE	
BY	
ORIGINAL SURVEY	SURVEYED
NOTE BOOK	PLOTTED
NO.	TEMPLATE
	AREAS CHECKED

MODEL: Definit
 FILE NAME: P:\2021\148.11_Armour Road\Received from CADD\Highway\CADD Sheets\CADD Sheets\0366957.dwg



USER NAME = rjo
 ESCA PROJECT NO. 1321.06
 PLOT SCALE = 10,0000' / in.
 PLOT DATE = 1/27/2022

DESIGNED - JHM
 DRAWN - JHM
 CHECKED - JMS
 DATE - 11/20

REVISED -
 REVISED -
 REVISED -
 REVISED -

**STATE OF ILLINOIS
 DEPARTMENT OF TRANSPORTATION**

**STATION CROSS SECTIONS
 ARMOUR ROAD**

SCALE: AS SHOWN SHEET 28 OF 34 SHEETS STA. 172+23.34 TO STA. 172+50.00

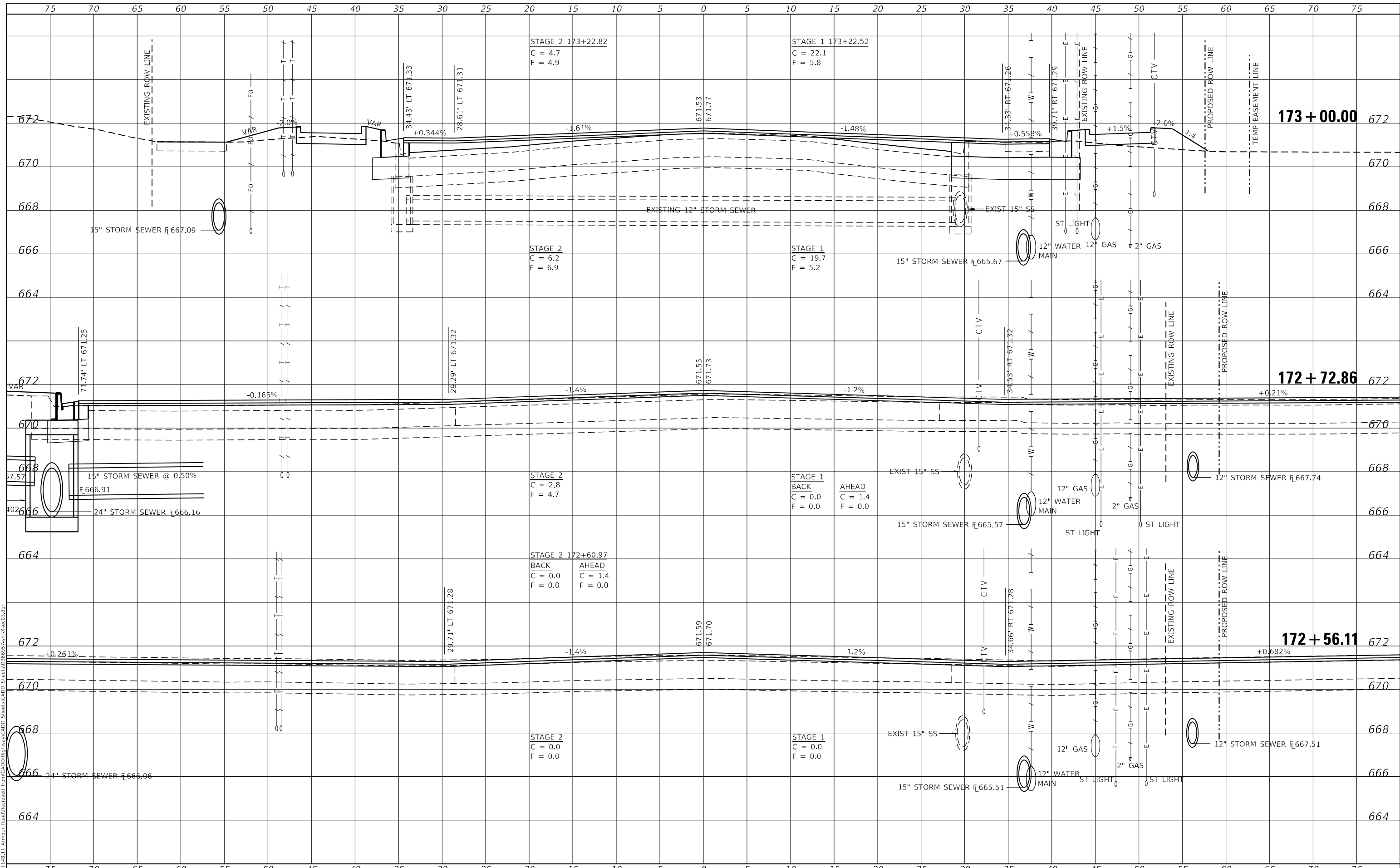
F.A.P. RTE.	SECTION	COUNTY	TOTAL SHEETS	SHEET NO.
840	140N	KANKAKEE	430	417
			CONTRACT NO. 66957	

ILLINOIS FED. AID PROJECT

DATE	
BY	
FINAL SURVEY	SURVEYED
NOTE BOOK	PLOTTED
NO.	TEMPLATE
	AREAS CHECKED

DATE	
BY	
ORIGINAL SURVEY	SURVEYED
NOTE BOOK	PLOTTED
NO.	TEMPLATE
	AREAS CHECKED

MODEL: Definit
 FILE NAME: P:\2021\148.11_Armour_Road\Received from CAD\Highway\CADD Sheets\CADD Sheets\66957.dgn



USER NAME = rjo
 ESCA PROJECT NO. 1321.06
 PLOT SCALE = 10,0000 * / in.
 PLOT DATE = 1/27/2022

DESIGNED - JHM
 DRAWN - JHM
 CHECKED - JMS
 DATE - 11/20

REVISED -
 REVISED -
 REVISED -
 REVISED -

**STATE OF ILLINOIS
 DEPARTMENT OF TRANSPORTATION**

**STATION CROSS SECTIONS
 ARMOUR ROAD**

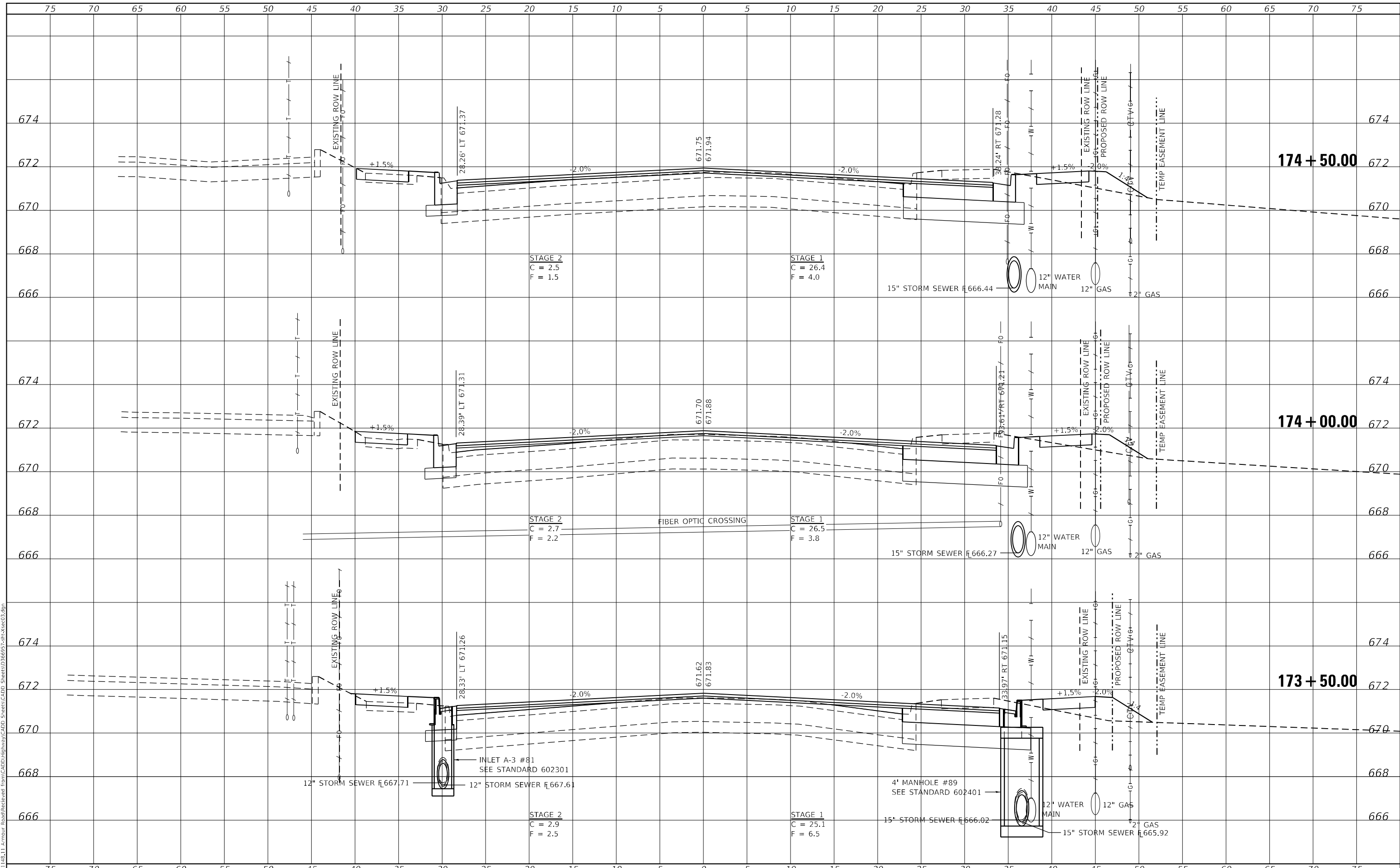
SCALE: AS SHOWN SHEET 29 OF 34 SHEETS STA. 172+56.11 TO STA. 173+00.00

F.A.P. RTE.	SECTION	COUNTY	TOTAL SHEETS	SHEET NO.
840	140N	KANKAKEE	430	418
CONTRACT NO. 66957				
ILLINOIS FED. AID PROJECT				

DATE	
BY	
FINAL SURVEY NO.	
SURVEY PLOTTED	
TEMPLATE	
NOTE BOOK	
AREAS CHECKED	

DATE	
BY	
ORIGINAL SURVEY NO.	
SURVEY PLOTTED	
TEMPLATE	
NOTE BOOK	
AREAS CHECKED	

MODEL: Definitive
 FILE NAME: P:\2021-148.11_Armour_Road\Received from\CADD\Highway\CADD Sheets\CADD Sheets\DWG\Sheet\1736957.dwg



USER NAME = rjo
 ESCA PROJECT NO. 1321.06
 PLOT SCALE = 10,0000 * / in.
 PLOT DATE = 1/27/2022

DESIGNED - JHM
 DRAWN - JHM
 CHECKED - JMS
 DATE - 11/20

REVISED -
 REVISED -
 REVISED -
 REVISED -

STATE OF ILLINOIS
 DEPARTMENT OF TRANSPORTATION

STATION CROSS SECTIONS
 ARMOUR ROAD

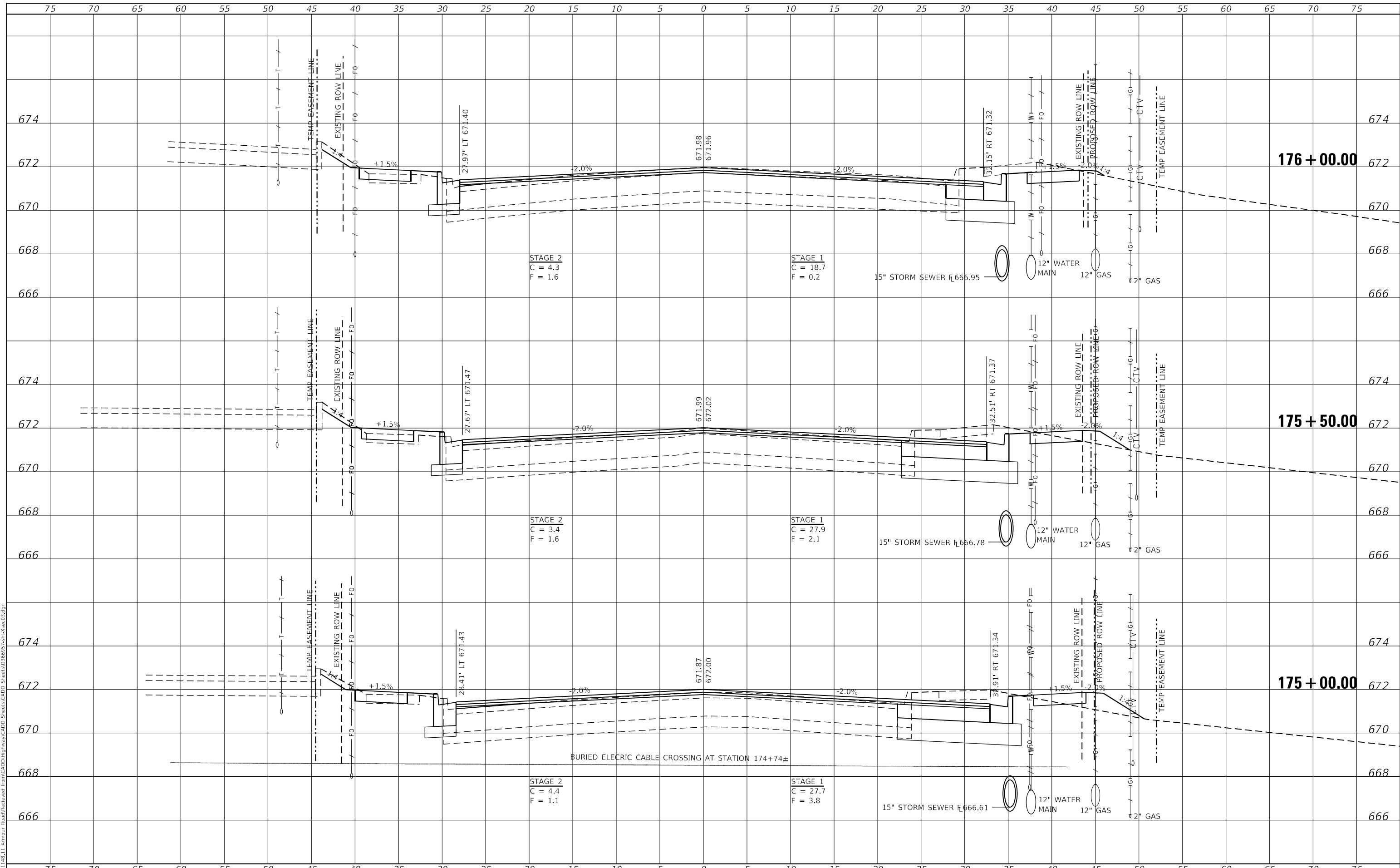
SCALE: AS SHOWN SHEET 30 OF 34 SHEETS STA. 173+50.00 TO STA. 174+50.00

F.A.P. RTE.	SECTION	COUNTY	TOTAL SHEETS	SHEET NO.
840	140N	KANKAKEE	430	419
CONTRACT NO. 66957				
ILLINOIS FED. AID PROJECT				

DATE	
BY	
SURVEYED	
PLOTTED	
TEMPLATE	
NOTE BOOK	
AREAS CHECKED	
NO.	

DATE	
BY	
SURVEYED	
PLOTTED	
TEMPLATE	
NOTE BOOK	
AREAS CHECKED	
NO.	

MODEL: Definit
 FILE NAME: P:\2021-148.11_Armour_Road\Received from\CADD\Highway\CADD Sheets\CADD Sheets\366957.dgn



USER NAME = rjo
 ESCA PROJECT NO. 1321.06
 PLOT SCALE = 10,0000 * / in.
 PLOT DATE = 1/27/2022

DESIGNED - JHM
 DRAWN - JHM
 CHECKED - JMS
 DATE - 11/20

REVISED -
 REVISED -
 REVISED -
 REVISED -

**STATE OF ILLINOIS
 DEPARTMENT OF TRANSPORTATION**

**STATION CROSS SECTIONS
 ARMOUR ROAD**

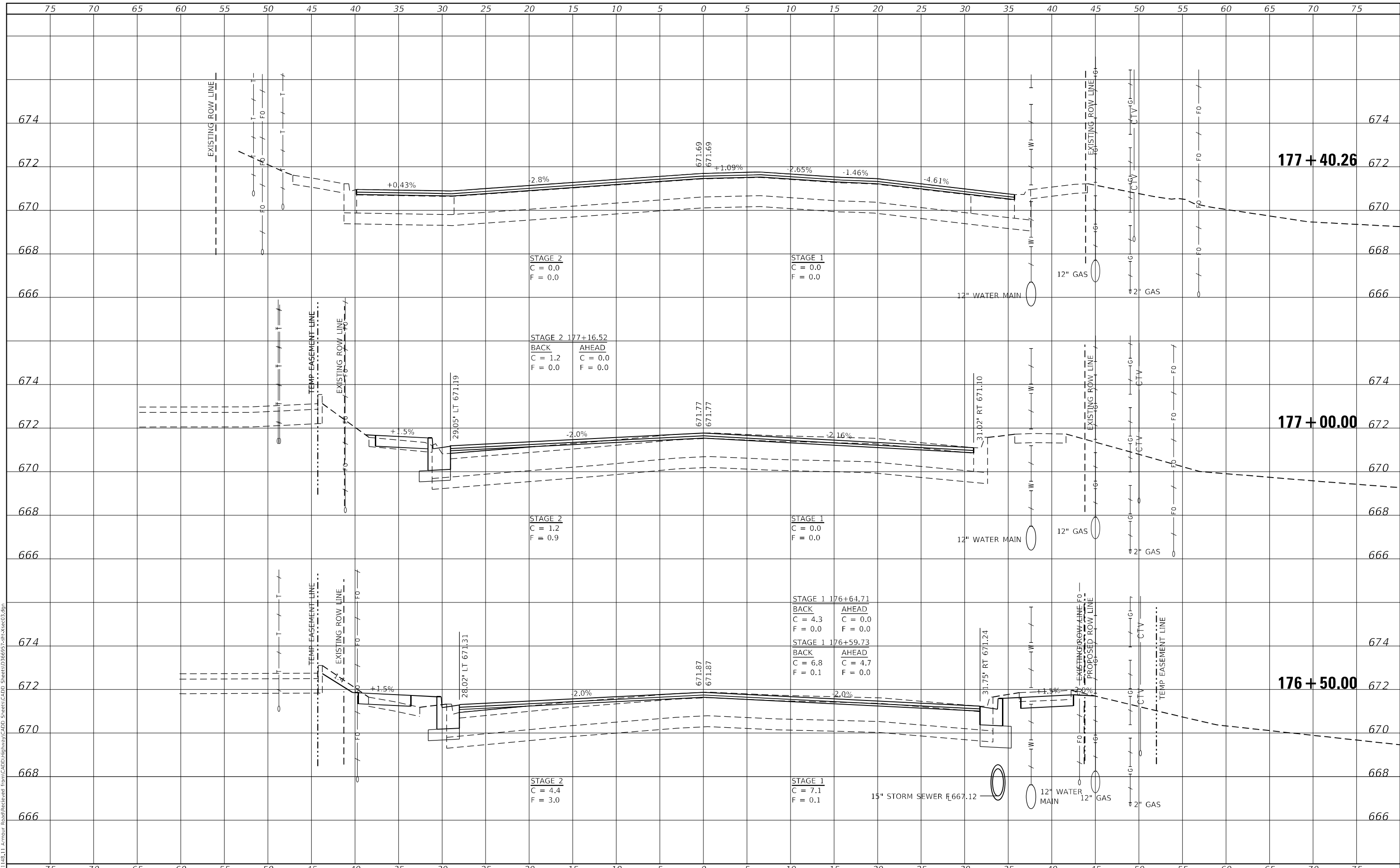
SCALE: AS SHOWN SHEET 31 OF 34 SHEETS STA. 175+00.00 TO STA. 176+00.00

F.A.P. RTE.	SECTION	COUNTY	TOTAL SHEETS	SHEET NO.
840	140N	KANKAKEE	430	420
CONTRACT NO. 66957				
ILLINOIS FED. AID PROJECT				

DATE	
BY	
FINAL SURVEY NO.	
SURVEYED	
PLOTTED	
TEMPLATE	
NOTE BOOK	
AREAS CHECKED	

DATE	
BY	
ORIGINAL SURVEY NO.	
SURVEYED	
PLOTTED	
TEMPLATE	
NOTE BOOK	
AREAS CHECKED	

MODEL: Definit
 FILE NAME: P:\2021\148.11_Armour_Road\Received from CADD\Highway\CADD Sheets\CADD Sheets\10366957.dgn



USER NAME = rj0
 ESCA PROJECT NO. 1321.06
 PLOT SCALE = 10,0000 * / in.
 PLOT DATE = 1/27/2022

DESIGNED - JHM
 DRAWN - JHM
 CHECKED - JMS
 DATE - 11/20

REVISED -
 REVISED -
 REVISED -
 REVISED -

**STATE OF ILLINOIS
 DEPARTMENT OF TRANSPORTATION**

**STATION CROSS SECTIONS
 ARMOUR ROAD**

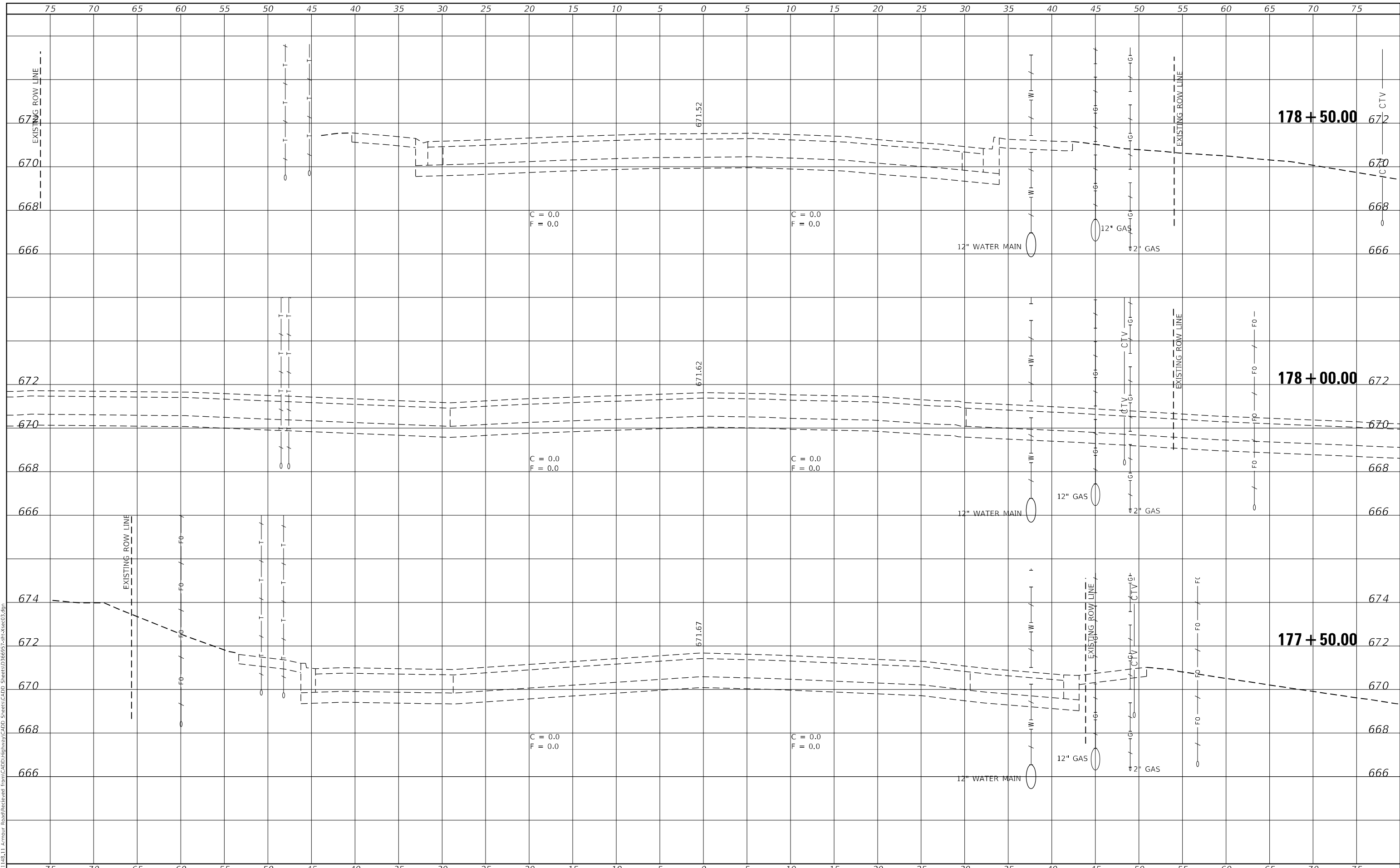
SCALE: AS SHOWN SHEET 32 OF 34 SHEETS STA. 176+50.00 TO STA. 177+40.26

F.A.P. RTE.	SECTION	COUNTY	TOTAL SHEETS	SHEET NO.
840	140N	KANKAKEE	430	421
CONTRACT NO. 66957				
ILLINOIS FED. AID PROJECT				

FINAL SURVEY NO.	SURVEYED	DATE
NOTE BOOK	PLOTTED	BY
AREAS CHECKED	TEMPLATE	
	AREAS CHECKED	

ORIGINAL SURVEY NO.	SURVEYED	DATE
NOTE BOOK	PLOTTED	BY
AREAS CHECKED	TEMPLATE	
	AREAS CHECKED	

MODEL: Definit
 FILE NAME: P:\2021\148.11_Armour_Road\Received from\CADD\Highway\CADD Sheets\CADD Sheets\0366957.dgn



USER NAME = rjo
 ESCA PROJECT NO. 1321.06
 PLOT SCALE = 10,0000' / in.
 PLOT DATE = 1/27/2022

DESIGNED - JHM
 DRAWN - JHM
 CHECKED - JMS
 DATE - 11/20

REVISED -
 REVISED -
 REVISED -
 REVISED -

**STATE OF ILLINOIS
 DEPARTMENT OF TRANSPORTATION**

**STATION CROSS SECTIONS
 ARMOUR ROAD**

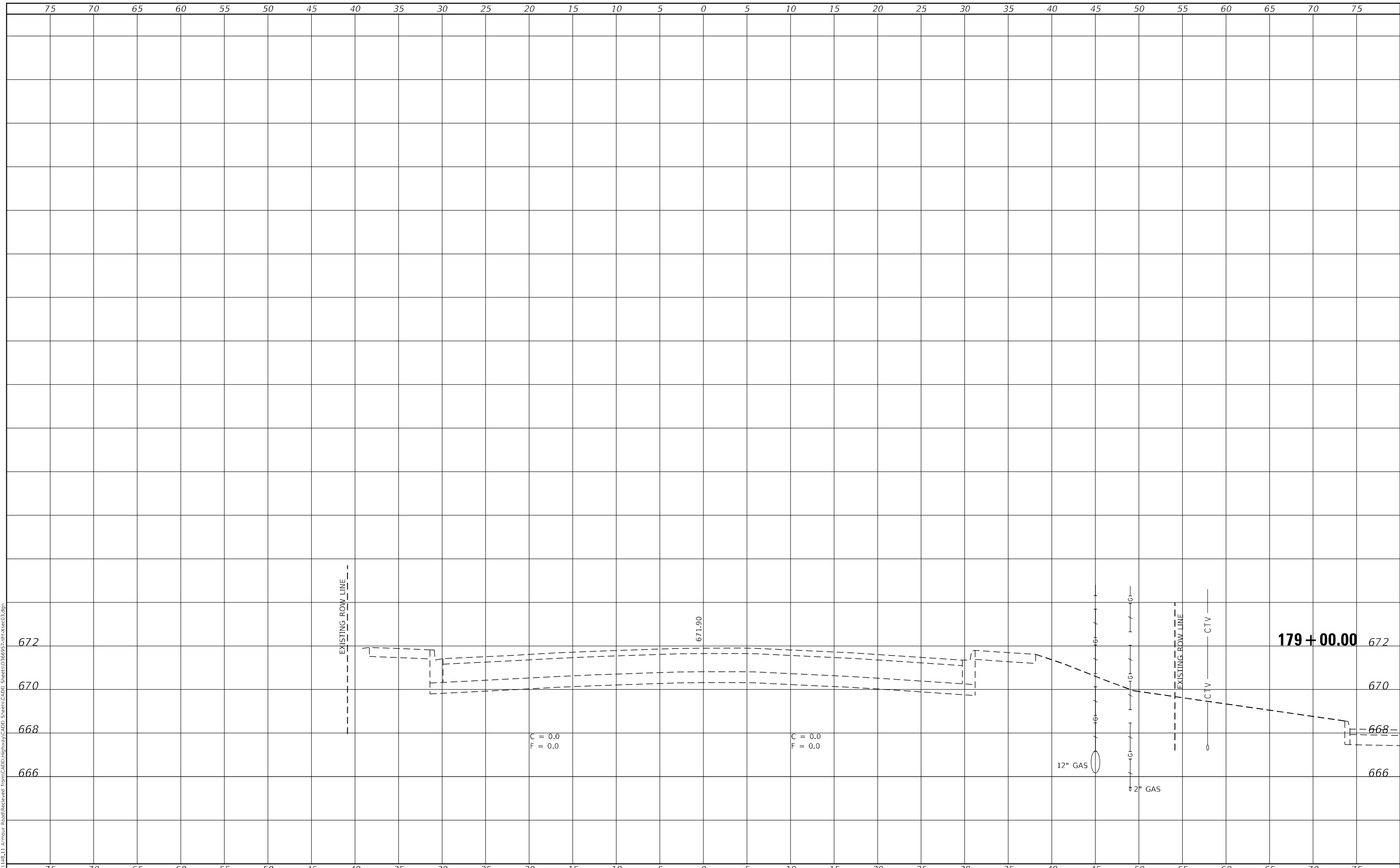
SCALE: AS SHOWN SHEET 33 OF 34 SHEETS STA. 177+50.00 TO STA. 178+50.00

F.A.P. RTE.	SECTION	COUNTY	TOTAL SHEETS	SHEET NO.
840	140N	KANKAKEE	430	422
CONTRACT NO. 66957				
ILLINOIS FED. AID PROJECT				

FINAL SURVEY NO.	SURVEYED	BY	DATE
NOTE BOOK	PLOTTED		
AREAS CHECKED	TEMPLATE		
	AREAS CHECKED		

ORIGINAL SURVEY NO.	SURVEYED	BY	DATE
NOTE BOOK	PLOTTED		
AREAS CHECKED	TEMPLATE		
	AREAS CHECKED		

MODEL: Definit
 FILE NAME: P:\2021\148.11 Armour Road\Received from\CADD\Highway\CADD Sheets\CADD Sheets\10366957.ctb\scs03.dgn



USER NAME = rjo	DESIGNED - JHM	REVISED -
ESCA PROJECT NO. 1321.06	DRAWN - JHM	REVISED -
PLOT SCALE = 10,0000 * / in.	CHECKED - JMS	REVISED -
PLOT DATE = 1/27/2022	DATE - 11/20	REVISED -

**STATE OF ILLINOIS
 DEPARTMENT OF TRANSPORTATION**

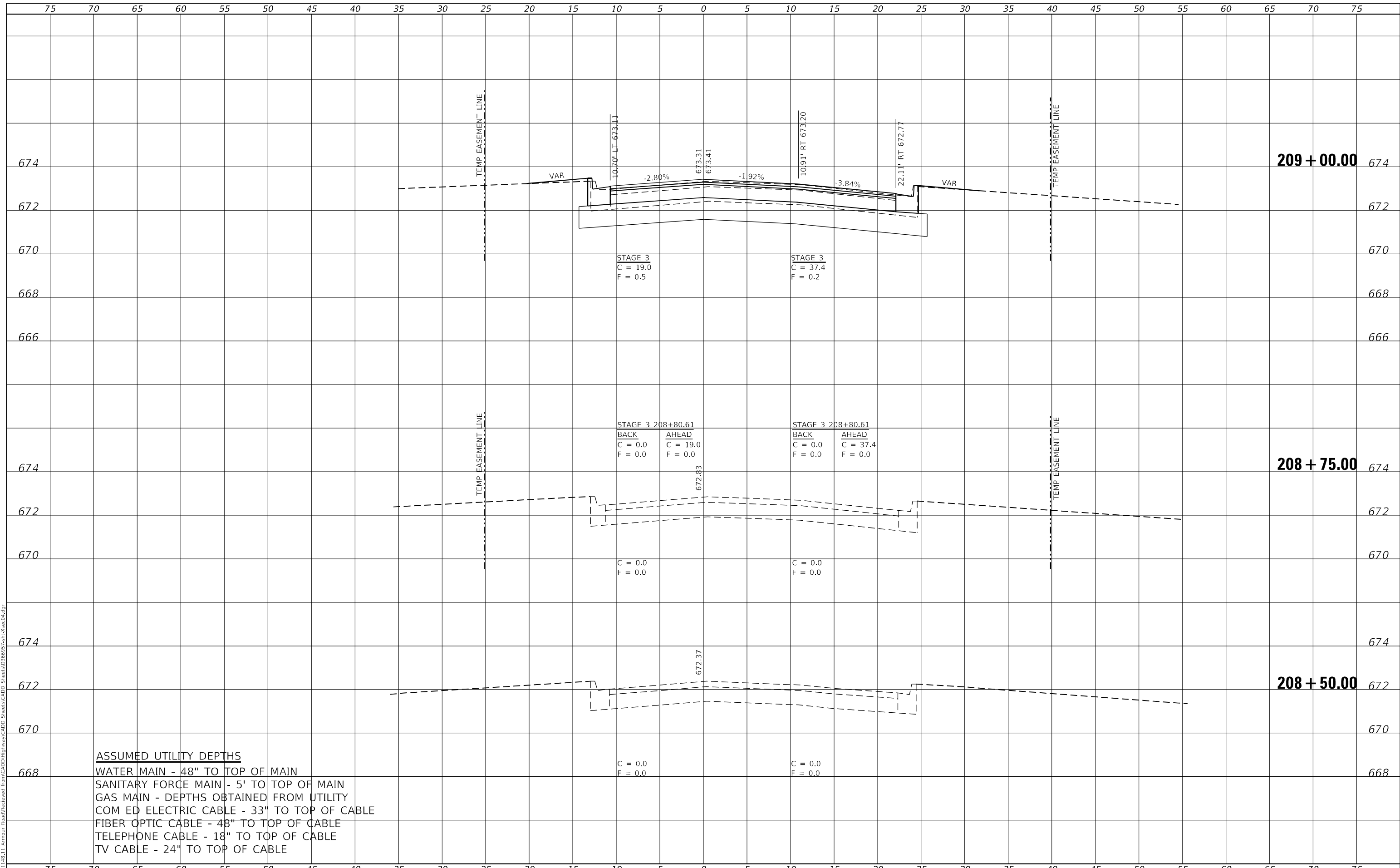
STATION CROSS SECTIONS ARMOUR ROAD	
SCALE: AS SHOWN	SHEET 34 OF 34 SHEETS
STA. 179+00.00	TO STA. 179+00.00

F.A.P. RTE. 840	SECTION 140N	COUNTY KANKAKEE	TOTAL SHEETS 430	SHEET NO. 423
CONTRACT NO. 66957			ILLINOIS FED. AID PROJECT	

FINAL SURVEY NO.	SURVEYED	DATE
NOTE BOOK	PLOTTED	BY
AREAS CHECKED	TEMPLATE	
	AREAS CHECKED	

ORIGINAL SURVEY NO.	SURVEYED	DATE
NOTE BOOK	PLOTTED	BY
AREAS CHECKED	TEMPLATE	
	AREAS CHECKED	

MODEL: Definit
FILE NAME: P:\2021-148.11_Arthur_Road\Received from\CADD\Highway\CADD Sheets\CADD Sheets\208+50.00.dgn



ASSUMED UTILITY DEPTHS
 WATER MAIN - 48" TO TOP OF MAIN
 SANITARY FORCE MAIN - 5' TO TOP OF MAIN
 GAS MAIN - DEPTHS OBTAINED FROM UTILITY
 COM ED ELECTRIC CABLE - 33" TO TOP OF CABLE
 FIBER OPTIC CABLE - 48" TO TOP OF CABLE
 TELEPHONE CABLE - 18" TO TOP OF CABLE
 TV CABLE - 24" TO TOP OF CABLE



USER NAME = rjo	DESIGNED - JHM	REVISED -
ESCA PROJECT NO. 1321.06	DRAWN - JHM	REVISED -
PLOT SCALE = 10,0000' / in.	CHECKED - JMS	REVISED -
PLOT DATE = 1/27/2022	DATE - 11/20	REVISED -

**STATE OF ILLINOIS
DEPARTMENT OF TRANSPORTATION**

**STATION CROSS SECTIONS
PHARMACEUTICAL DRIVE & ARTHUR BURCH DRIVE**

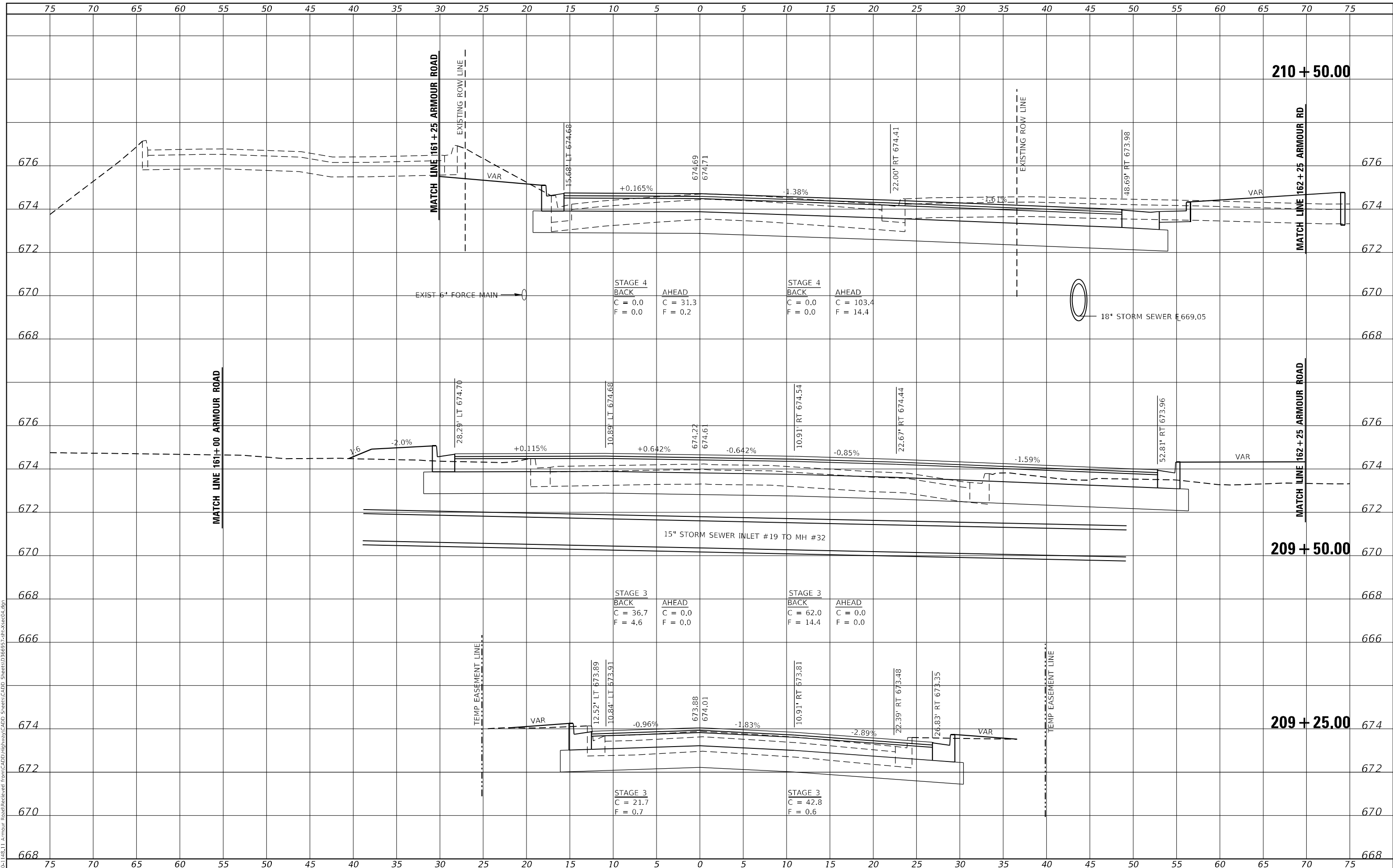
SCALE: AS SHOWN SHEET 1 OF 7 SHEETS STA. 208+50.00 TO STA. 209+00.00

F.A.P. RTE. 840	SECTION 140N	COUNTY KANKAKEE	TOTAL SHEETS 430	SHEET NO. 424
			CONTRACT NO. 66957	
			ILLINOIS FED. AID PROJECT	

FINAL SURVEY NO.	SURVEYED	DATE
NOTE BOOK	PLOTTED	BY
AREAS CHECKED	TEMPLATE	
	AREAS	
	CHECKED	

ORIGINAL SURVEY NO.	SURVEYED	DATE
NOTE BOOK	PLOTTED	BY
AREAS CHECKED	TEMPLATE	
	AREAS	
	CHECKED	

MODEL: Definit
FILE NAME: P:\201-148.11-Armour Road\Received from\CADD\Highway\CADD Sheets\CADD Sheets\0366957.dgn



USER NAME = rjo	DESIGNED - JHM	REVISED -
ESCA PROJECT NO. 1321.06	DRAWN - JHM	REVISED -
PLOT SCALE = 10,0000' / in.	CHECKED - JMS	REVISED -
PLOT DATE = 1/27/2022	DATE - 11/20	REVISED -

**STATE OF ILLINOIS
DEPARTMENT OF TRANSPORTATION**

**STATION CROSS SECTIONS
PHARMACEUTICAL DRIVE & ARTHUR BURCH DRIVE**

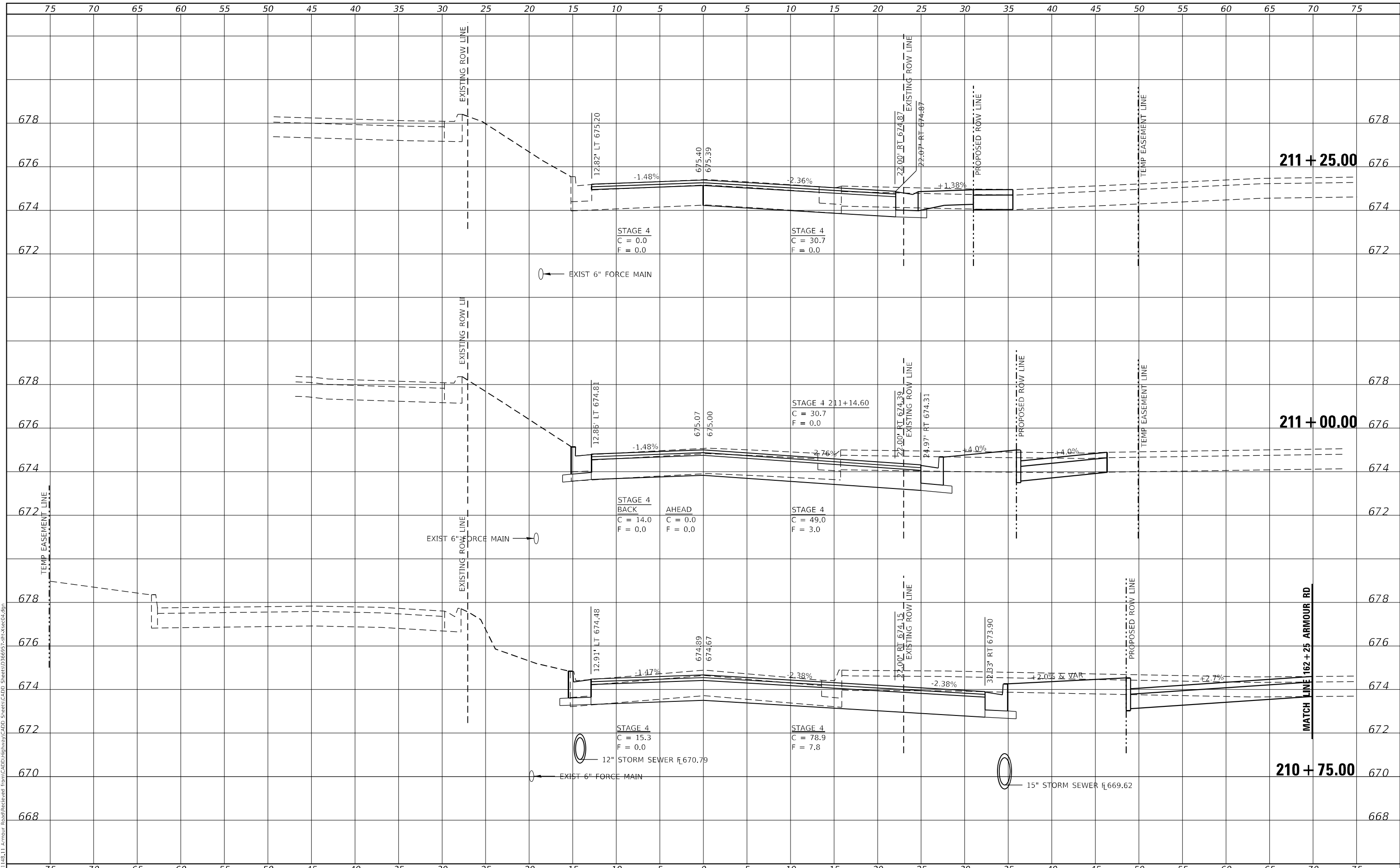
SCALE: AS SHOWN SHEET 2 OF 7 SHEETS STA. 209+25.00 TO STA. 210+50.00

F.A.P. RTE. 840	SECTION 140N	COUNTY KANKAKEE	TOTAL SHEETS 430	SHEET NO. 425
			CONTRACT NO. 66957	
ILLINOIS FED. AID PROJECT				

DATE	
BY	
SURVEYED	
PLOTTED	
TEMPLATE	
NOTE BOOK	
AREAS CHECKED	
NO.	

DATE	
BY	
SURVEYED	
PLOTTED	
TEMPLATE	
NOTE BOOK	
AREAS CHECKED	
NO.	

MODEL: Definit
 FILE NAME: P:\2021\148.11 Armour Road\Received from\CADD\Highway\CADD Streets\CADD Streets\20366957.dgn



USER NAME	= rjo
ESCA PROJECT NO.	1321.06
PLOT SCALE	= 10,0000 * / in.
PLOT DATE	= 1/27/2022

DESIGNED	- JHM	REVISED	-
DRAWN	- JHM	REVISED	-
CHECKED	- JMS	REVISED	-
DATE	- 11/20	REVISED	-

**STATE OF ILLINOIS
 DEPARTMENT OF TRANSPORTATION**

**STATION CROSS SECTIONS
 PHARMACEUTICAL DRIVE & ARTHUR BURCH DRIVE**

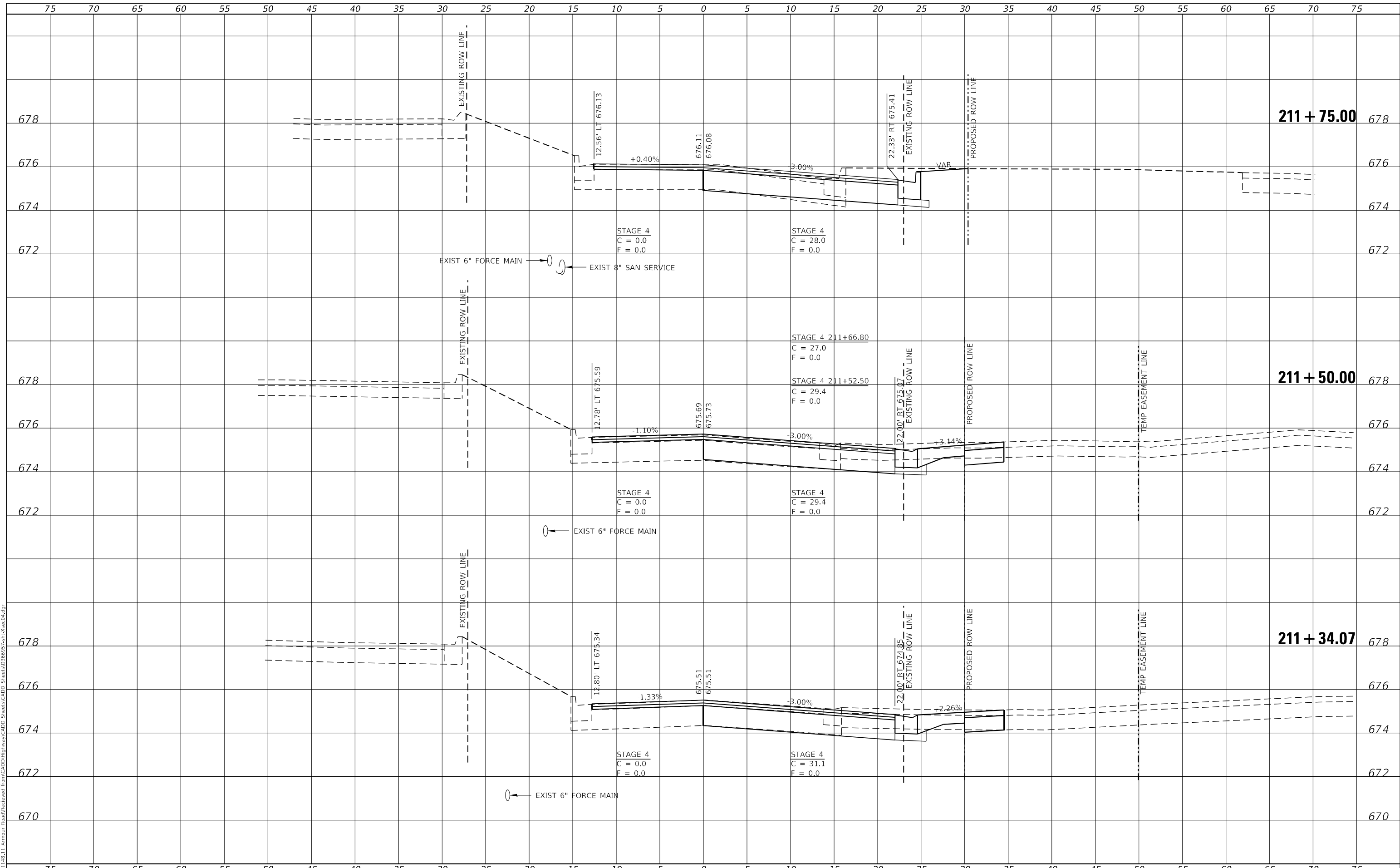
SCALE: AS SHOWN SHEET 3 OF 7 SHEETS STA. 210+75.00 TO STA. 211+25.00

F.A.P. RTE.	SECTION	COUNTY	TOTAL SHEETS	SHEET NO.
840	140N	KANKAKEE	430	426
			CONTRACT NO. 66957	
			ILLINOIS FED. AID PROJECT	

DATE	
BY	
FINAL SURVEY	
NO.	
SURVEYED	
PLOTTED	
TEMPLATE	
AREAS CHECKED	
NOTE BOOK	
AREAS CHECKED	

DATE	
BY	
ORIGINAL SURVEY	
NO.	
SURVEYED	
PLOTTED	
TEMPLATE	
AREAS CHECKED	
NOTE BOOK	
AREAS CHECKED	

MODEL: Definit
 FILE NAME: P:\2021-148-11_Arthur_Road\Received_from\CADD\Highway\CADD_Sheets\CADD_Sheets\366957.dgn



USER NAME = rjo
 ESCA PROJECT NO. 1321.06
 PLOT SCALE = 10,0000 * / in.
 PLOT DATE = 1/27/2022

DESIGNED - JHM
 DRAWN - JHM
 CHECKED - JMS
 DATE - 11/20

REVISED -
 REVISED -
 REVISED -
 REVISED -

**STATE OF ILLINOIS
 DEPARTMENT OF TRANSPORTATION**

**STATION CROSS SECTIONS
 PHARMACEUTICAL DRIVE & ARTHUR BURCH DRIVE**

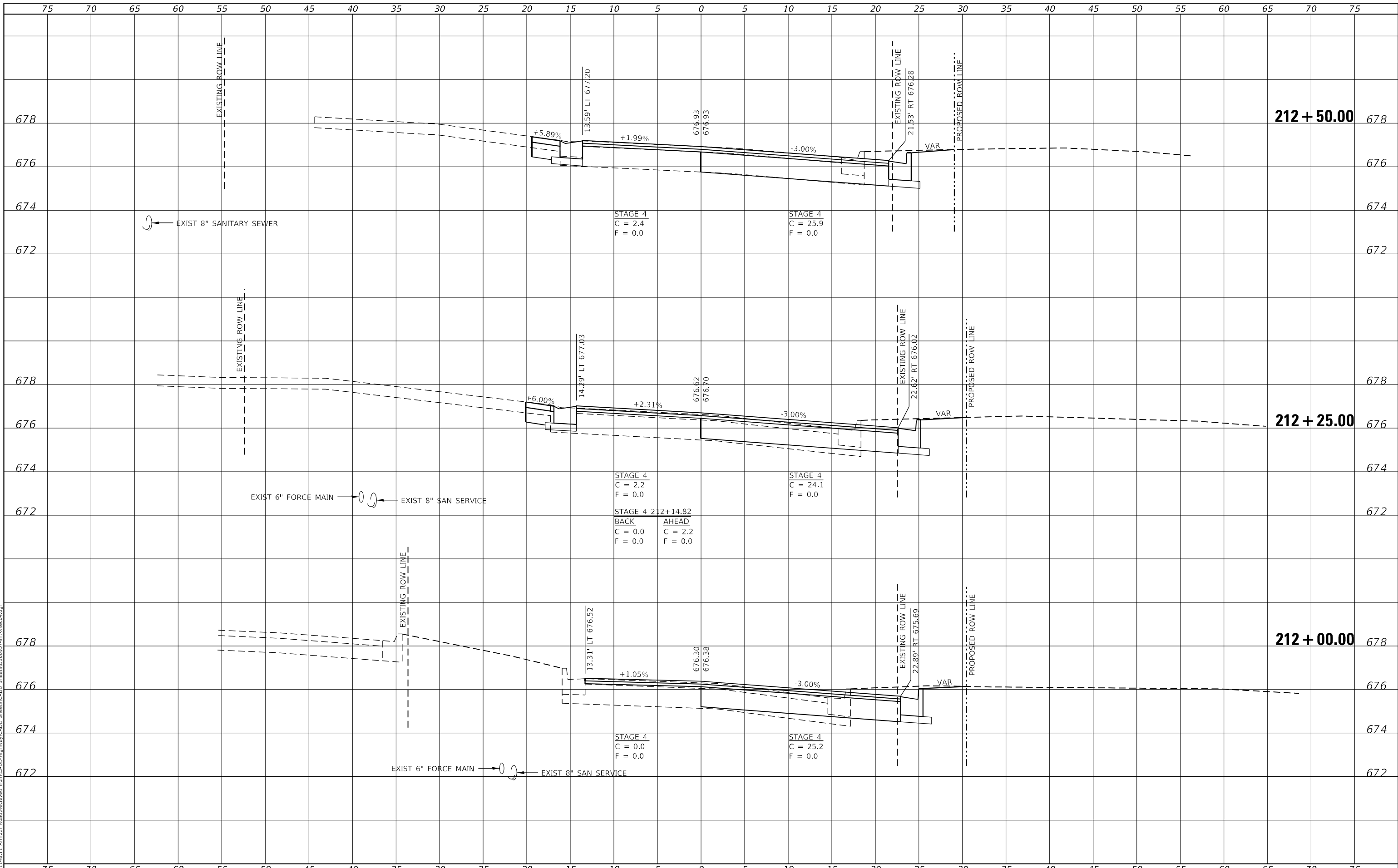
SCALE: AS SHOWN SHEET 4 OF 7 SHEETS STA. 211+34.07 TO STA. 211+75.00

F.A.P. RTE.	SECTION	COUNTY	TOTAL SHEETS	SHEET NO.
840	140N	KANKAKEE	430	427
CONTRACT NO. 66957				
ILLINOIS FED. AID PROJECT				

FINAL SURVEY NO.	SURVEYED	DATE
NOTE BOOK	PLOTTED	BY
AREAS CHECKED	TEMPLATE	
	AREAS CHECKED	

ORIGINAL SURVEY NO.	SURVEYED	DATE
NOTE BOOK	PLOTTED	BY
AREAS CHECKED	TEMPLATE	
	AREAS CHECKED	

MODEL: Definit
FILE NAME: P:\2021\148.11_Arthur_Road\Received from\CADD\Highway\CADD_Sheets\CADD_Sheets\66957.dgn



USER NAME = rjo
ESCA PROJECT NO. 1321.06
PLOT SCALE = 10,0000 * / in.
PLOT DATE = 1/27/2022

DESIGNED - JHM
DRAWN - JHM
CHECKED - JMS
DATE - 11/20

REVISED -
REVISED -
REVISED -
REVISED -

STATE OF ILLINOIS
DEPARTMENT OF TRANSPORTATION

STATION CROSS SECTIONS
PHARMACEUTICAL DRIVE & ARTHUR BURCH DRIVE

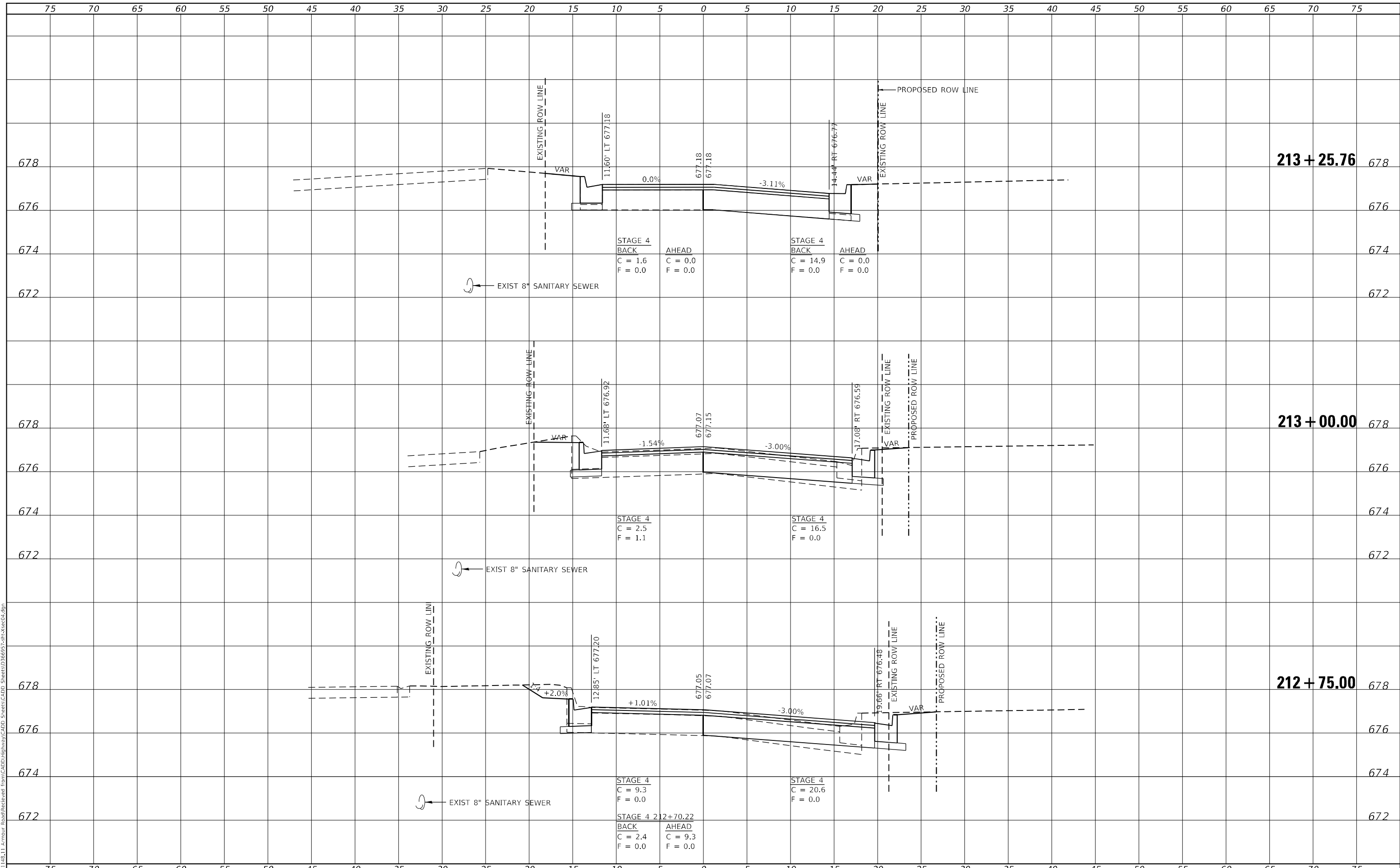
SCALE: AS SHOWN SHEET 5 OF 7 SHEETS STA. 212+00.00 TO STA. 212+50.00

F.A.P. RTE.	SECTION	COUNTY	TOTAL SHEETS	SHEET NO.
840	140N	KANKAKEE	430	428
CONTRACT NO. 66957				
ILLINOIS FED. AID PROJECT				

DATE	
BY	
SURVEYED	
PLOTTED	
TEMPLATE	
NOTE BOOK	
AREAS CHECKED	
NO.	

DATE	
BY	
SURVEYED	
PLOTTED	
TEMPLATE	
NOTE BOOK	
AREAS CHECKED	
NO.	

MODEL: Definit
 FILE NAME: P:\2021\148.11_Arthur_Road\Revised_from\CADD\Highway\CADD_Sheets\CADD_Sheets\21366957.dgn



USER NAME	= rjo
ESCA PROJECT NO.	1321.06
PLOT SCALE	= 10,0000 * / in.
PLOT DATE	= 1/27/2022

DESIGNED	- JHM	REVISED	-
DRAWN	- JHM	REVISED	-
CHECKED	- JMS	REVISED	-
DATE	- 11/20	REVISED	-

**STATE OF ILLINOIS
 DEPARTMENT OF TRANSPORTATION**

**STATION CROSS SECTIONS
 PHARMACEUTICAL DRIVE & ARTHUR BURCH DRIVE**

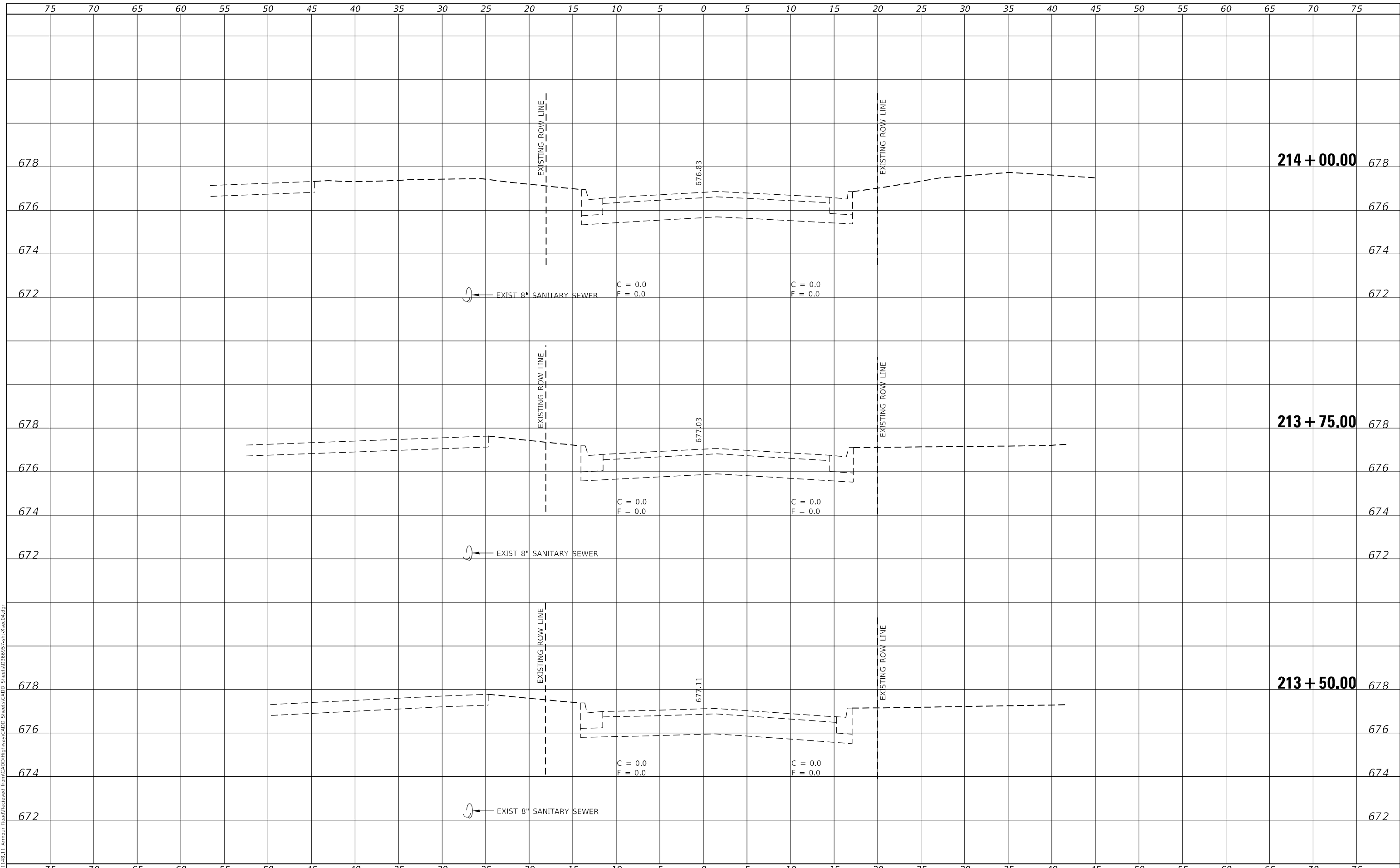
SCALE: AS SHOWN SHEET 6 OF 7 SHEETS STA. 212+75.00 TO STA. 213+25.76

F.A.P. RTE.	SECTION	COUNTY	TOTAL SHEETS	SHEET NO.
840	140N	KANKAKEE	430	429
CONTRACT NO. 66957				
ILLINOIS FED. AID PROJECT				

DATE	
BY	
SURVEYED	
PLOTTED	
TEMPLATE	
NOTE BOOK	
AREAS CHECKED	
NO.	

DATE	
BY	
SURVEYED	
PLOTTED	
TEMPLATE	
NOTE BOOK	
AREAS CHECKED	
NO.	

MODEL: Definit
 FILE NAME: P:\2021\148.11_Arthur_Road\Received from\CADD\Highway\CADD Sheets\CADD Sheets\20366957.dgn



USER NAME = rjo
ESCA PROJECT NO. 1321.06
PLOT SCALE = 10,0000 * / in.
PLOT DATE = 1/27/2022

DESIGNED - JHM
DRAWN - JHM
CHECKED - JMS
DATE - 11/20

REVISED -
REVISED -
REVISED -
REVISED -

**STATE OF ILLINOIS
 DEPARTMENT OF TRANSPORTATION**

**STATION CROSS SECTIONS
 PHARMACEUTICAL DRIVE & ARTHUR BURCH DRIVE**

SCALE: AS SHOWN SHEET 7 OF 7 SHEETS STA. 213+50.00 TO STA. 214+00.00

F.A.P. RTE. 840	SECTION 140N	COUNTY KANKAKEE	TOTAL SHEETS 430	SHEET NO. 430
			CONTRACT NO. 66957	
ILLINOIS FED. AID PROJECT				