

STATE OF ILLINOIS  
DEPARTMENT OF TRANSPORTATION  
DIVISION OF HIGHWAYS

**PROPOSED  
HIGHWAY PLANS**

FAI ROUTE 70 (I-70)  
DIST 8 PATCHING 2012-1

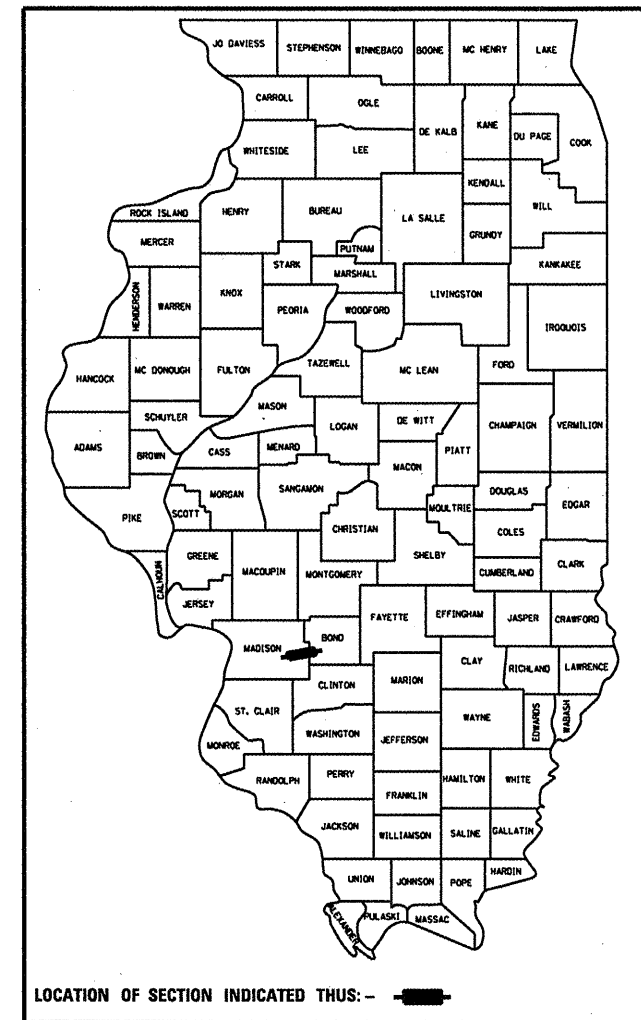
MADISON/BOND COUNTY

C-98-024-12

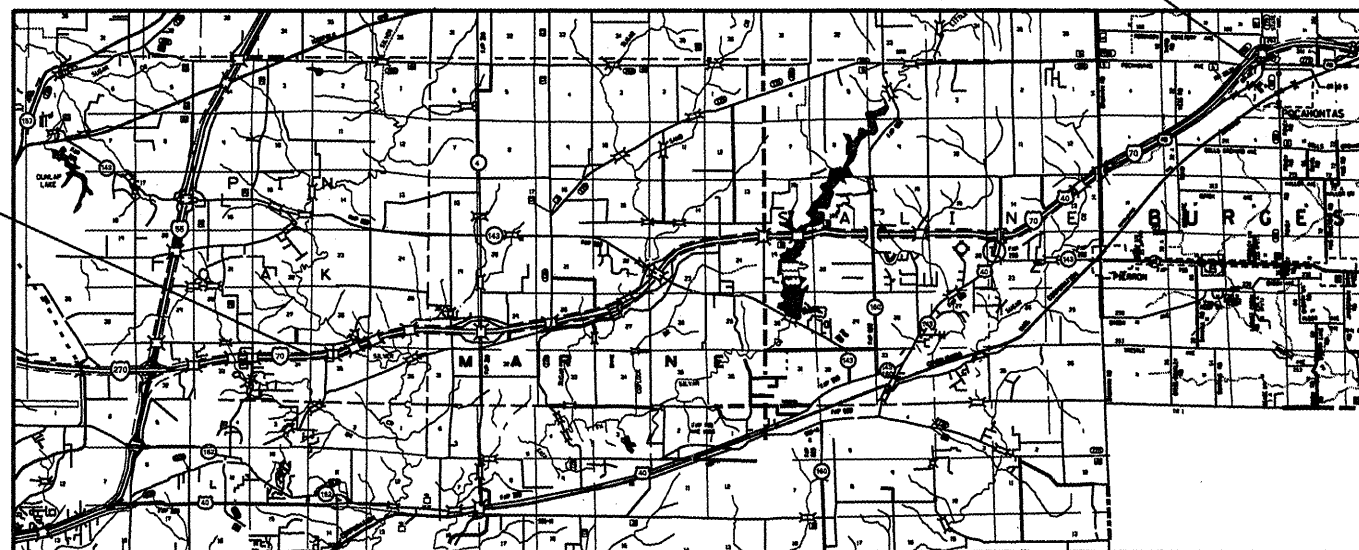
F.A.I. RTE.	SECTION	COUNTY	TOTAL SHEETS	SHEET NO.
70	DIST 8 PATCHING 2012-1	ILLINOIS	8	1
* MADISON/BOND			CONTRACT NO. 76F31	

FOR INDEX OF SHEETS, SEE SHEET NO. 2

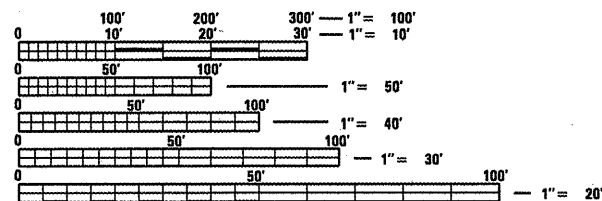
D-98-020-12



BEGIN PROJECT  
LAT:38.752563  
LONG:-89.899146



END PROJECT  
LAT:38.831491  
LONG:-89.545737



FULL SIZE PLANS HAVE BEEN PREPARED USING STANDARD ENGINEERING SCALES. REDUCED SIZED PLANS WILL NOT CONFORM TO STANDARD SCALES. IN MAKING MEASUREMENTS ON REDUCED PLANS, THE ABOVE SCALES MAY BE USED.

J.U.L.I.E.  
JOINT UTILITY LOCATION INFORMATION FOR EXCAVATION  
1-800-892-0123  
OR 811

**BRIDGE OMISSIONS**

- STRS. 060-0025, 060-0026 = 185 FT
- STRS. 060-0027, 060-0028 = 110 FT
- STRS. 060-0029, 060-0030 = 126 FT
- STRS. 060-0031, 060-0032 = 174 FT

GROSS LENGTH = 98,472 FT. = 18.65 MILE  
NET LENGTH = 97,877 FT. = 18.54 MILE

NOTE: SEE SHEET NO. 4 FOR BEGINNING AND ENDING LOCATIONS

I-70	2011 ADT	SU	MU
IL-55 TO IL 4	27700	3.4%	26.7%
IL 4 TO IL 143	24800	3.3%	28.6%
IL 143 TO IL 160	21100	3.7%	32.2%
IL 160 TO US 40	21400	3.3%	32.7%

PROJECT ENGINEER: PATTI LEBEAU (618) 346-3179  
PROJECT MANAGER: BILLIE OWEN (618) 346-3186

CONTRACT NO. 76F31

STATE OF ILLINOIS  
DEPARTMENT OF TRANSPORTATION  
DIVISION OF HIGHWAYS

SUBMITTED *February 2, 2012*

*Don Osam*  
DEPUTY DIRECTOR OF HIGHWAYS, REGION 5 ENGINEER

*May 25, 2012*  
*John D. Baranelli P.E.*  
ENGINEER OF DESIGN AND ENVIRONMENT

*May 25, 2012*  
*William R. Freyba*  
DIRECTOR OF HIGHWAYS, CHIEF ENGINEER

**PRINTED BY THE AUTHORITY  
OF THE STATE OF ILLINOIS**