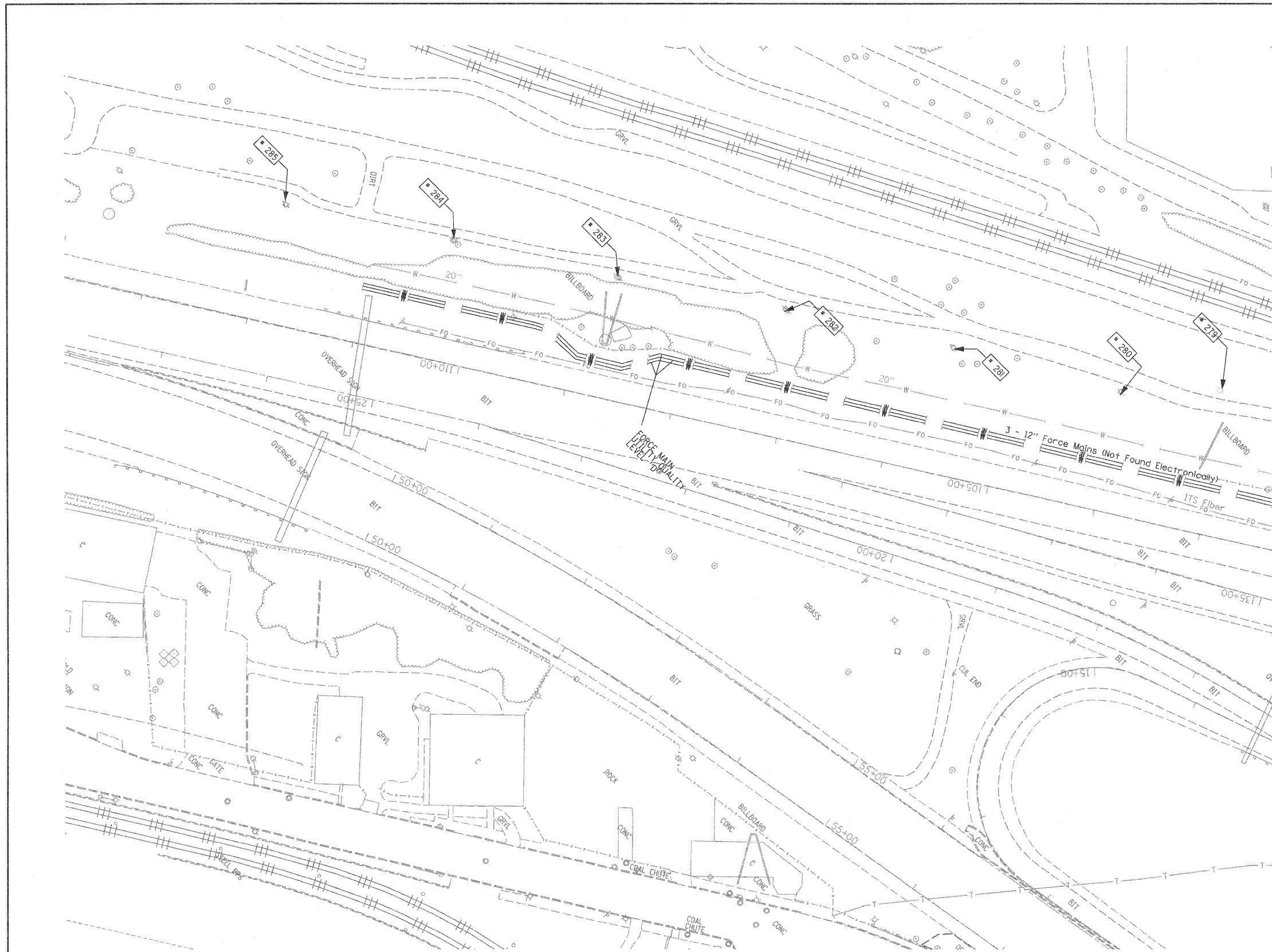
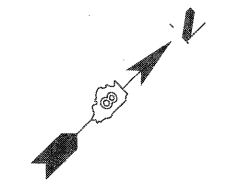


TBE Pole Number	Approximate Location	Identification # on Pole	Utilities Attached to Poles	Utility Owners	Notes: Additional Items Attached to Poles
279	345' SW COLLENSVILLE AVE. AT STA. 74+30	NO TAG	ELECTRIC SERVICE	AMEREN ELECTRIC	ELECTRIC SERVICE TO BILLBOARD
280	440' SW COLLENSVILLE AVE. AT STA. 74+00	NO TAG	ELECTRIC SERVICE	AMEREN ELECTRIC	ELECTRIC SERVICE
281	600' SW COLLENSVILLE AVE. AT STA. 74+00	NO TAG	ELECTRIC SERVICE	AMEREN ELECTRIC	ELECTRIC SERVICE
282	756' SW COLLENSVILLE AVE. AT STA. 74+00	NO TAG	ELECTRIC SERVICE	AMEREN ELECTRIC	ELECTRIC SERVICE
283	917' SW COLLENSVILLE AVE. AT STA. 74+00	NO TAG	ELECTRIC SERVICE	AMEREN ELECTRIC	ELECTRIC SERVICE TO BILLBOARD
284	1072' SW COLLENSVILLE AVE. AT STA. 74+00	NO TAG	ELECTRIC SERVICE	AMEREN ELECTRIC	ELECTRIC SERVICE
285	1230' SW COLLENSVILLE AVE. AT STA. 74+00	NO TAG	ELECTRIC SERVICE	AMEREN ELECTRIC	ELECTRIC SERVICE



MATCH TO PAGE 10

MATCH TO PAGE 16

	UNKNOWN SANITARY
	FORCE MAIN (ID "D")
	CABLE TV
	TELEPHONE
	GAS (ID "D")
	ELECTRIC
	WATER (ID "D")
	FIBER OPTIC (ID "D")
	WELL DRAINAGE
	UTILITY POLE
	TBE TEST HOLE

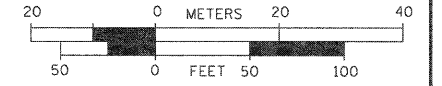
Utilities shown in color on these plans as depicted in the legend have been investigated by TBE Group, Inc in accordance with SUE Industry Standards. All other information shown has been provided to TBE Group, Inc by others. TBE's SUE field investigation was finished on 5/22/09. Changes to utilities after this date may have been made and therefore may result in variances from this plan. Consideration should be given to updating this plan if deemed advisable prior to final design and construction.

ALL UTILITIES SHOWN QUALITY LEVEL "B" UNLESS NOTED OTHERWISE.

- Utility Quality Level "A" : Test Hole
- Utility Quality Level "B" : Designating
- Utility Quality Level "C" : Research with Survey
- Utility Quality Level "D" : Records Research



TBE GROUP, INC.
 CIVIL ENGINEERING • TRANSPORTATION • ENVIRONMENTAL
 PLANNING • UTILITY ENGINEERING/LOCATING



Checked By: _____ Date: _____
 TBE Job No. IL09500601.602.603.604. 607.608.609
 SUE Plan Page: 15 of 35

FILE NAME =	USER NAME =	DESIGNED EG, JP, LP	REVISED 7/28/09 - 8/26/09 ADDED TEST HOLES #60-108
#FILE#	PLOT SCALE = 1" = 50'	DRAWN KLC	REVISED
	PLOT DATE = #DATE#	CHECKED JB	REVISED
		DATE 9/15/09	REVISED

STATE OF ILLINOIS
DEPARTMENT OF TRANSPORTATION

Mississippi River Bridge Project

SCALE:	SHEET NO.	STA.	TO STA.	F.A. RTE.	SECTION	COUNTY	TOTAL SHEETS	SHEET NO.
						St. Clair	29	18
						PTB NO. 147-038		
						FED. ROAD DIST. NO. ILLINOIS Job No. D-98-061-08		