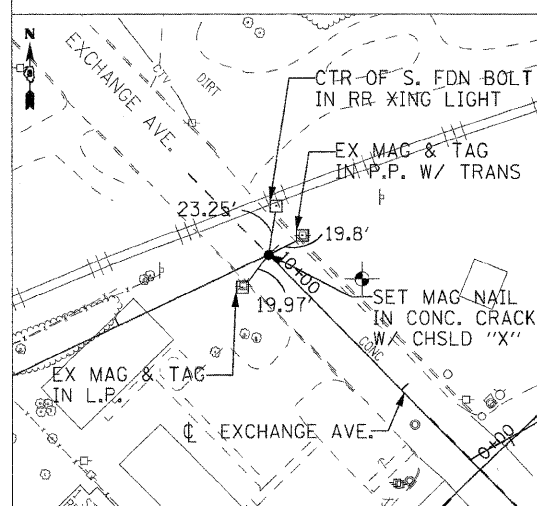
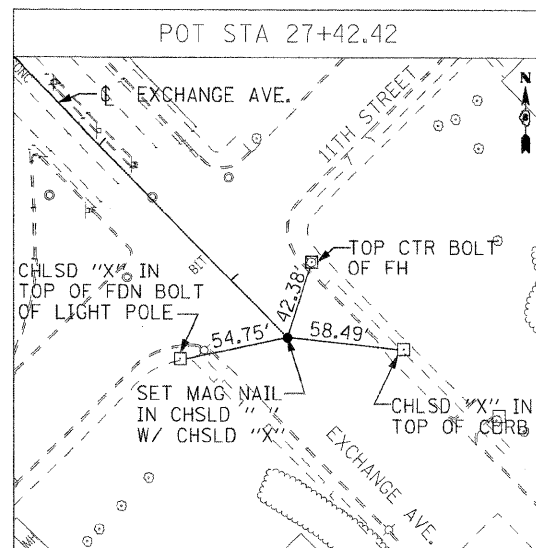


EXCHANGE AVENUE CENTERLINE

POT STA 10+00.00

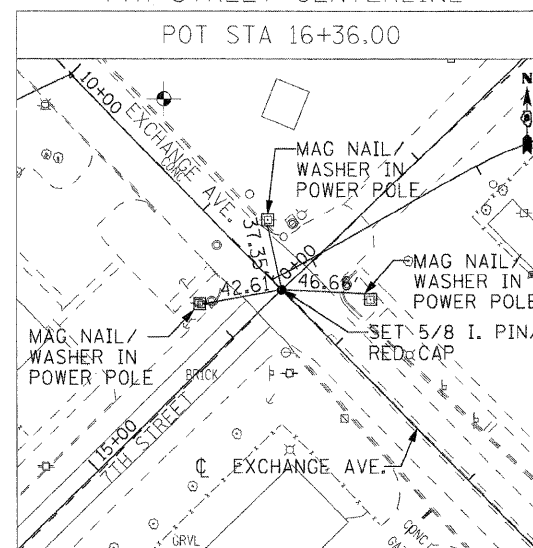


POT STA 27+42.42



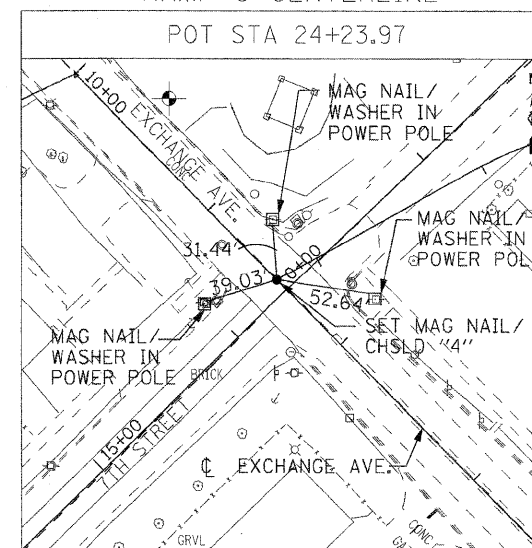
7TH STREET CENTERLINE

POT STA 16+36.00



RAMP O CENTERLINE

POT STA 24+23.97



NOTE:
INFORMATION ON THIS SHEET FROM CONTRACT 76C55

\$DATE\$ \$TIME\$ \$FILE\$	FILE NAME =	USER NAME = #USER#	DESIGNED - RRV	REVISED -	STATE OF ILLINOIS DEPARTMENT OF TRANSPORTATION	ALIGNMENTS, TIES, AND BENCHMARKS		F.A.P. RTE.	SECTION	COUNTY	TOTAL SHEETS	SHEET NO.
	#FILEL		DRAWN - ACF	REVISED -		9153	82-1LS-1	ST. CLAIR	37	8		
	PLOT SCALE = #SCALE#		CHECKED - DRH	REVISED -		CONTRACT NO. 76F40						
	PLOT DATE = #DATE#		DATE - DECEMBER 18, 2009	REVISED -		SCALE: 1"=50'	SHEET NO. 3 OF 5 SHEETS	STA. TO STA.	FED. ROAD DIST. NO.	ILLINOIS	FED. AID PROJECT	