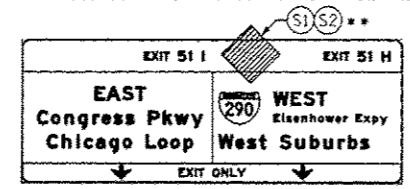
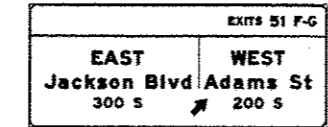


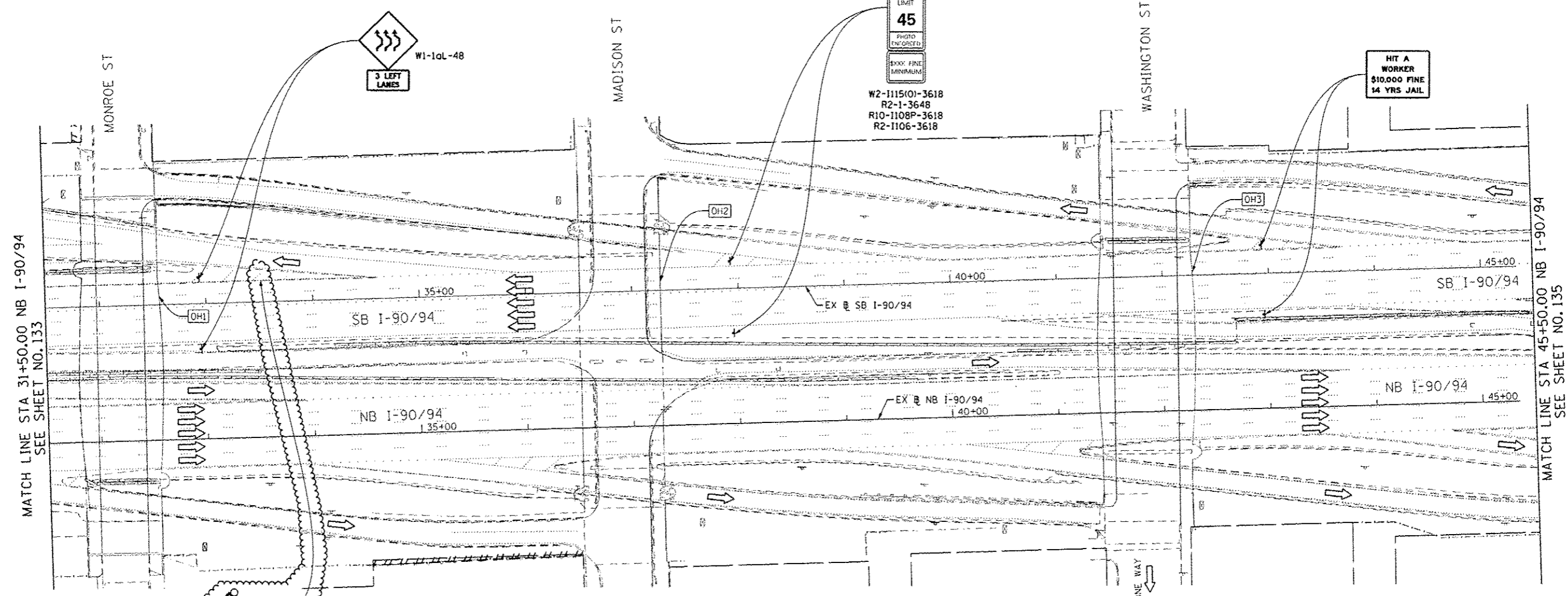
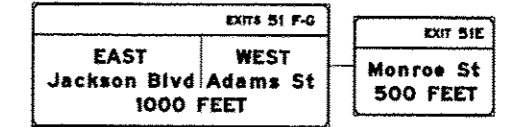
OH1 EXISTING OVERHEAD SIGN TO REMAIN
SEE CONTRACT 60W26 FOR SIGN DETAIL



OH2 EXISTING OVERHEAD SIGN

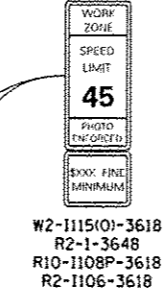
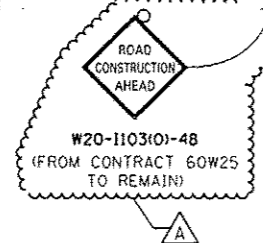


OH3 EXISTING OVERHEAD SIGNS



MATCH LINE STA 31+50.00 NB I-90/94
SEE SHEET NO. 133

MATCH LINE STA 45+50.00 NB I-90/94
SEE SHEET NO. 135



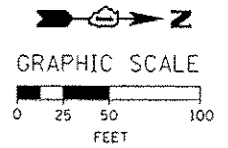
HIT A WORKER
\$10,000 FINE
14 YRS JAIL

NOTES:
1. ALL SIGNINGS ON SB I-90/94 SHALL BE COORDINATED ON FIELD WITH CONTRACTORS OF CONTRACT 60W26.

* FROM PREVIOUS STAGE TO REMAIN
** FROM CONTRACT 60W26 TO REMAIN

- PROPOSED TEMP PAVEMENT MARKINGS AND TRAFFIC CONTROL DEVICES**
- (A) TEMP EPOXY PVT MK LINE 4 (SOLID WHITE)
 - (B) TEMP EPOXY PVT MK LINE 4 (SOLID YELLOW)
 - (C) TEMP EPOXY PVT MK LINE 4 (2' DASH 6' SKIP, WHITE)
 - (D) TEMP EPOXY PVT MK LINE 5 (10' DASH 30' SKIP, WHITE)
 - (E) TEMP EPOXY PVT MK LINE 8 (SOLID WHITE)
 - (F) TEMP EPOXY PVT MK LINE 12 (WHITE CHEVRONS @ 45°, 30' SPACING) (TYP)
 - (G) TEMP CONC BARRIER @ 12" ON TAPERS UNLESS OTHERWISE NOTED
 - (H) IMP ATTN TEMP FRN TL3
 - (I) TYPE II BARRICADE OR DRUMS WITH STEADY BURN MONODIRECTIONAL LIGHT @ 50' C-C (TYP) ON TAPERS AND RAMPS @ 100' C-C (TYP) ON TANGENTS
 - (J) DIRECTIONAL INDICATOR BARRICADE WITH STEADY BURN MONODIRECTIONAL LIGHT @ 50' C-C
 - (K) REL TEMP CONC BARRIER @ 12" ON TAPERS UNLESS OTHERWISE NOTED
 - (L) IMP ATTN REL FRN TL3

- LEGEND:**
- WORK ZONE
 - TEMPORARY CONCRETE BARRIER
 - TEMPORARY IMPACT ATTENUATOR
 - TEMPORARY SOIL RETENTION SYSTEM OR BRACED EXCAVATION
 - DIRECTION OF TRAFFIC FLOW
 - TYPE III BARRICADE
 - TYPE II BARRICADE OR DRUMS WITH STEADY BURN MONODIRECTIONAL LIGHT
 - DIRECTIONAL INDICATOR BARRICADE WITH STEADY BURN MONODIRECTIONAL LIGHT
 - SIGN
 - ARROW BOARD
 - REMOVAL LIMITS
 - TEMPORARY PAVEMENT



0160W26-shc-Staging2-11	DESIGNED - OPS	REVISED - 5/27/2014
USER NAME = patalep2	DRAWN - PHP	REVISED -
PLOT SCALE = 08:0000 / in.	CHECKED - KCF	REVISED -
PLOT DATE = 5/25/2014	DATE - 04/28/14	REVISED -

STATE OF ILLINOIS
DEPARTMENT OF TRANSPORTATION

SUGGESTED STAGES OF CONSTRUCTION AND TRAFFIC CONTROL PLAN
MAINLINE STAGING 2
SCALE: 1" = 50' SHEET 12 OF 14 SHEETS STA. 31+50 TO STA. 45+50

F.A.I. RTE.	SECTION	COUNTY	TOTAL SHEETS	SHEET NO.
90/94/290	2013-010R	COOK	747	134
CONTRACT NO. 60W26			ILLINOIS FED. AID PROJECT	