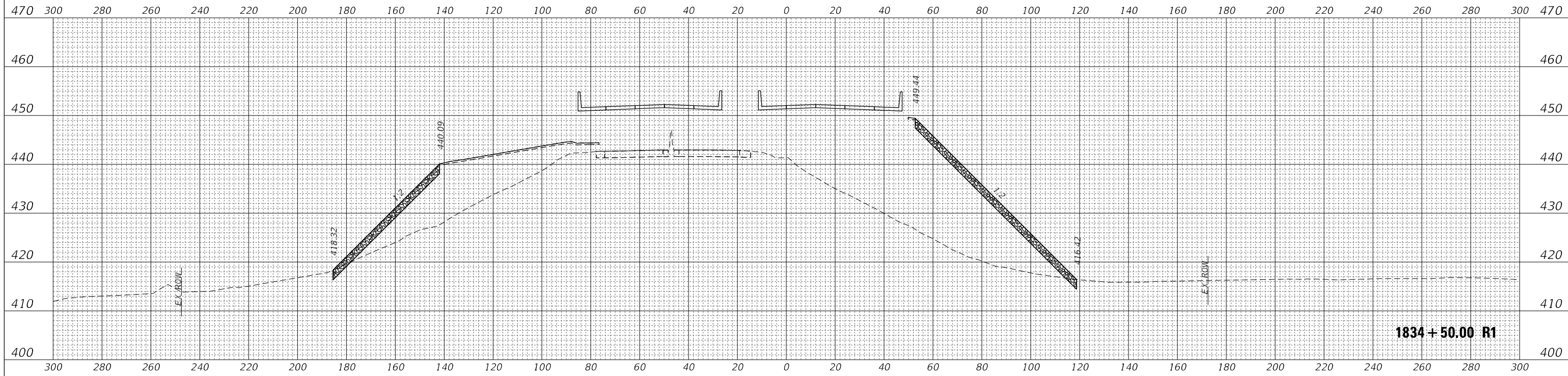
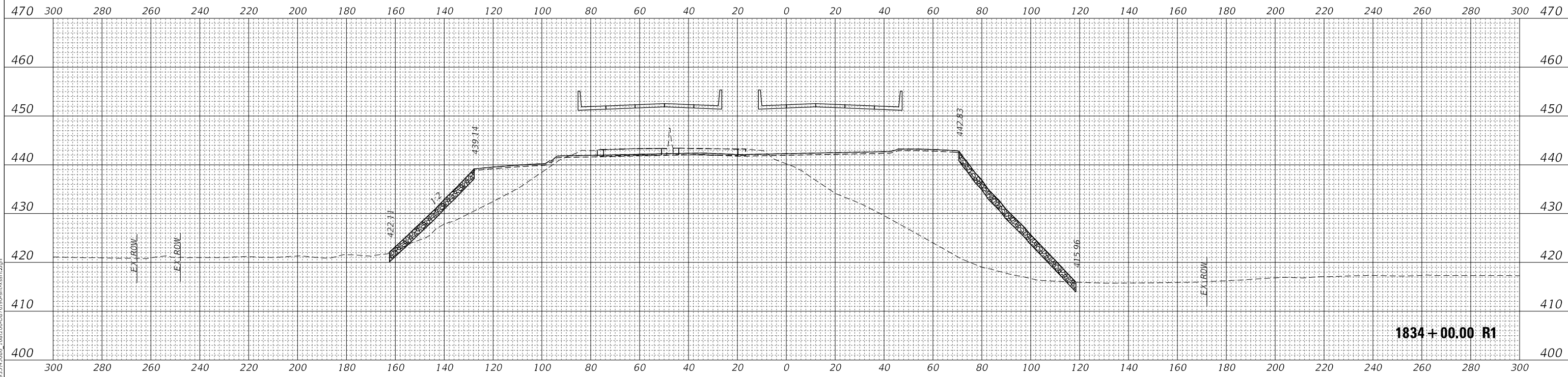


DATE	
BY	
SURVEYED	
PLOTTED	
TEMPLATE	
AREAS CHECKED	
FINAL SURVEY NO.	
NOTE BOOK NO.	
AREAS CHECKED	



DATE	
BY	
SURVEYED	
PLOTTED	
TEMPLATE	
AREAS CHECKED	
ORIGINAL SURVEY NO.	
NOTE BOOK NO.	
AREAS CHECKED	



MODEL: FAI270B-0214
 FILE NAME: C:\CS4\PDF\11931515086_160200-0816\02-01\cs4shifrin.dgn



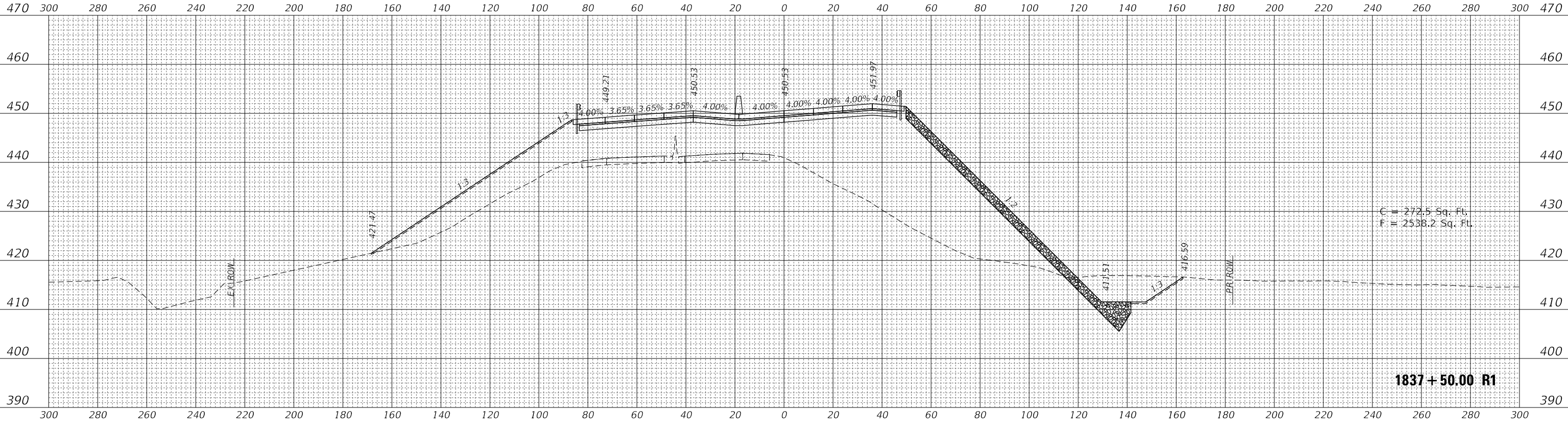
USER NAME = PWICSS	DESIGNED -	REVISED -
	DRAWN -	REVISED -
PLOT SCALE = 20,0000 ' / in.	CHECKED -	REVISED -
PLOT DATE = 3/14/2022	DATE -	REVISED -

**STATE OF ILLINOIS
 DEPARTMENT OF TRANSPORTATION**

FAI-270 CROSS SECTIONS			
SCALE: 1" = 20'	SHEET 02	OF 76 SHEETS	STA. 1834+00.00 R1 TO STA. 1834+50.00 R1

F.A.I. RTE. I-270	SECTION 60B-1	COUNTY MADISON	TOTAL SHEETS 875	SHEET NO. 801
CONTRACT NO. 76J90				
ILLINOIS		FED. AID PROJECT		

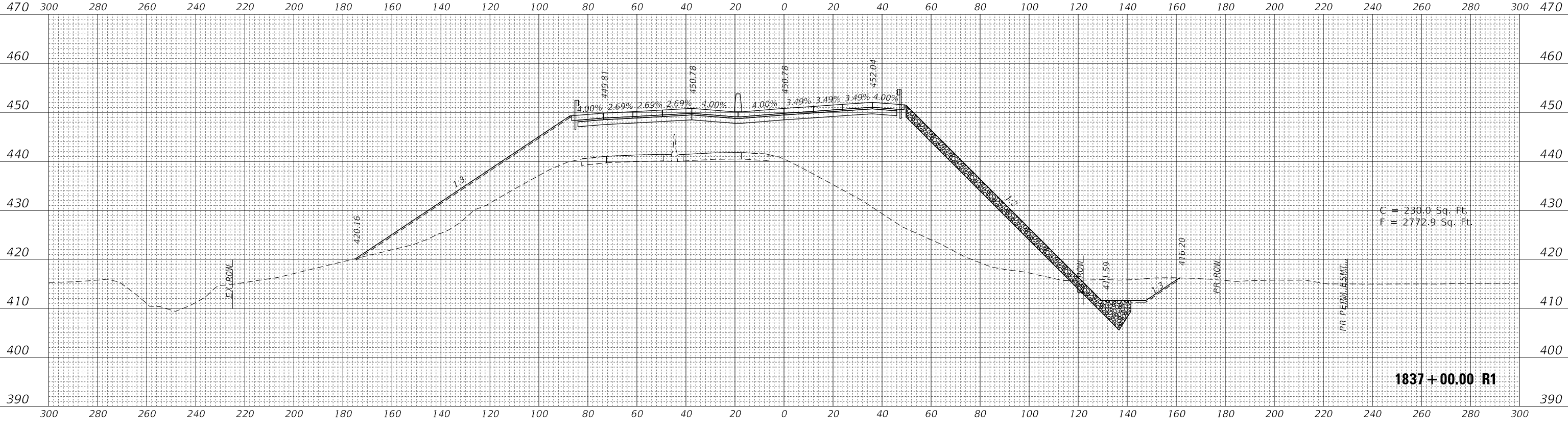
DATE	
BY	
SURVEYED	
PLOTTED	
TEMPLATE	
AREAS	
AREAS CHECKED	
NO.	



1837 + 50.00 R1

C = 272.5 Sq. Ft.
F = 2538.2 Sq. Ft.

DATE	
BY	
SURVEYED	
PLOTTED	
TEMPLATE	
AREAS	
AREAS CHECKED	
NO.	



1837 + 00.00 R1

C = 230.0 Sq. Ft.
F = 2772.9 Sq. Ft.

MODEL: FAI270CB-0214
FILE NAME: C:\CS4\PD11\13515-006_160-200-0816\PC-310xsh1.dgn



USER NAME = PWICSS
DESIGNED -
DRAWN -
CHECKED -
DATE -
PLOT SCALE = 20,0000 ' / in.
PLOT DATE = 3/14/2022

DESIGNED -
DRAWN -
CHECKED -
DATE -
REVISED -
REVISED -
REVISED -
REVISED -

**STATE OF ILLINOIS
DEPARTMENT OF TRANSPORTATION**

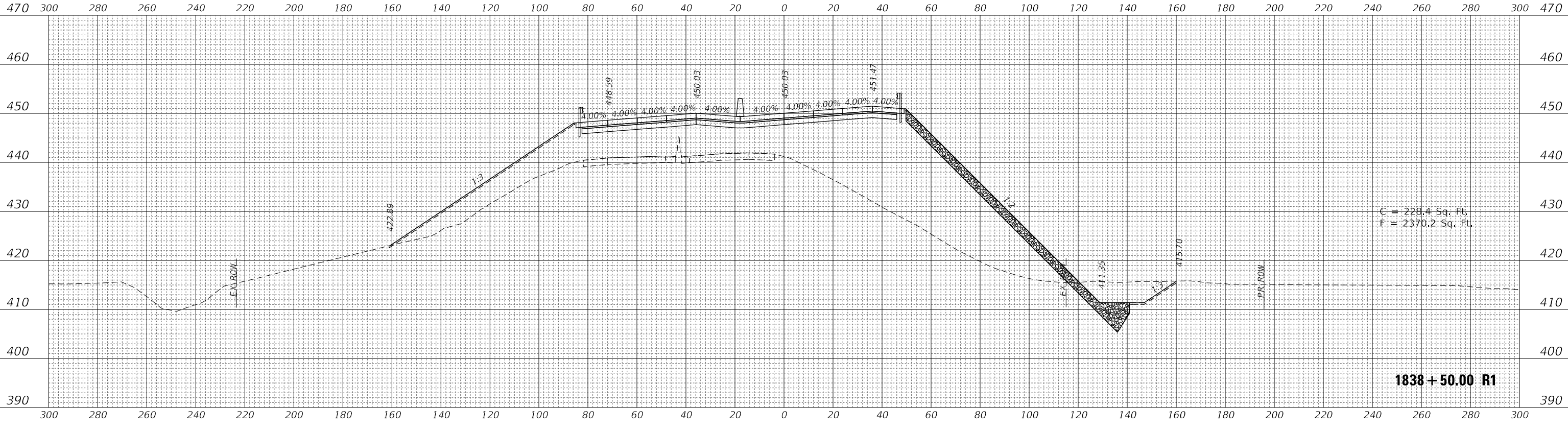
**FAI-270
CROSS SECTIONS**

SCALE: 1" = 20' SHEET 05 OF 76 SHEETS STA. 1837+00.00 R1 TO STA. 1837+50.00 R1

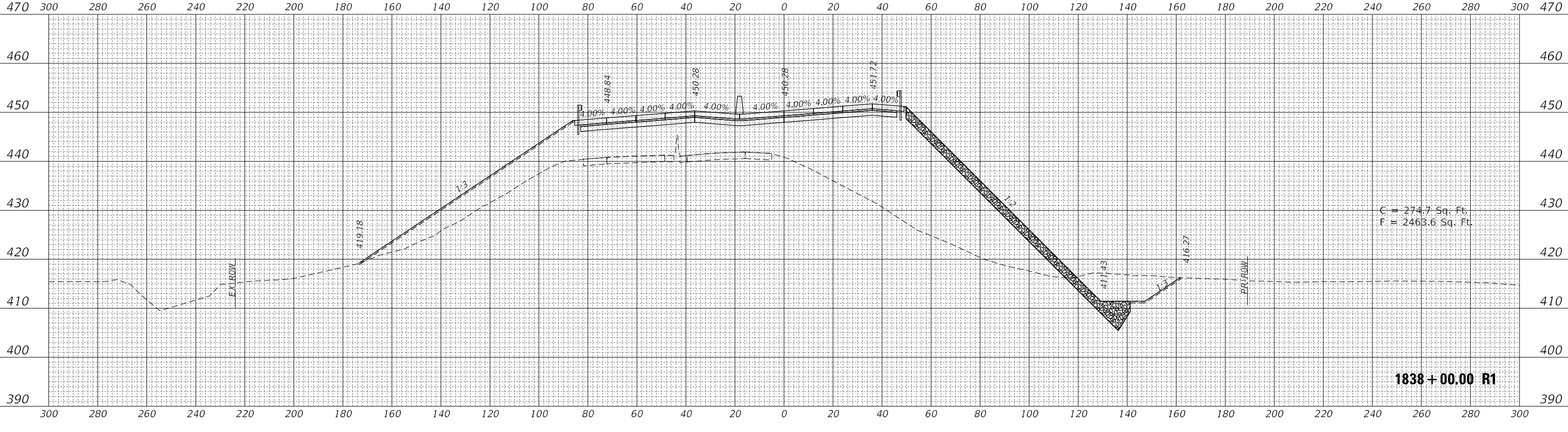
F.A.I. RTE.	SECTION	COUNTY	TOTAL SHEETS	SHEET NO.
I-270	60B-1	MADISON	875	804
CONTRACT NO. 76J90				

ILLINOIS FED. AID PROJECT

DATE	
BY	
FINAL SURVEY	SURVEYED
NOTE BOOK	PLOTTED
NO.	TEMPLATE
	AREAS
	CHECKED



DATE	
BY	
ORIGINAL SURVEY	SURVEYED
NOTE BOOK	PLOTTED
NO.	TEMPLATE
	AREAS
	CHECKED



MODEL: FAI270CB-0214
FILE NAME: C:\CS4\PDF\1193151-5086_160,200-207\6-PIC-210x348.rvt.dgn



USER NAME = PWICSS
PLOT SCALE = 20,0000 ' / in.
PLOT DATE = 3/14/2022

DESIGNED -	REVISD -
DRAWN -	REVISD -
CHECKED -	REVISD -
DATE -	REVISD -

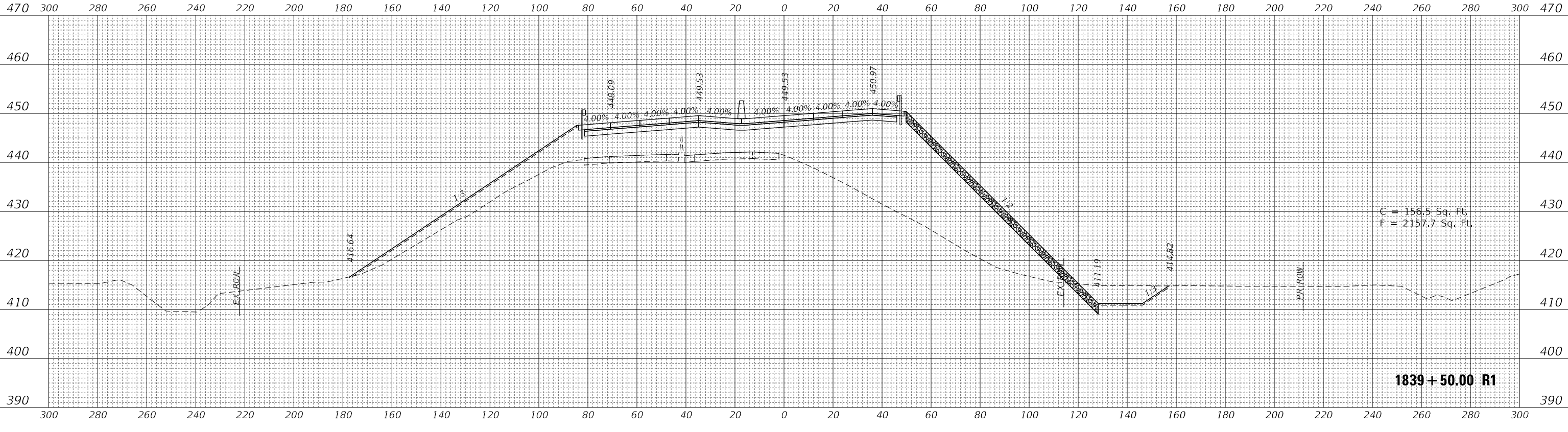
**STATE OF ILLINOIS
DEPARTMENT OF TRANSPORTATION**

**FAI-270
CROSS SECTIONS**

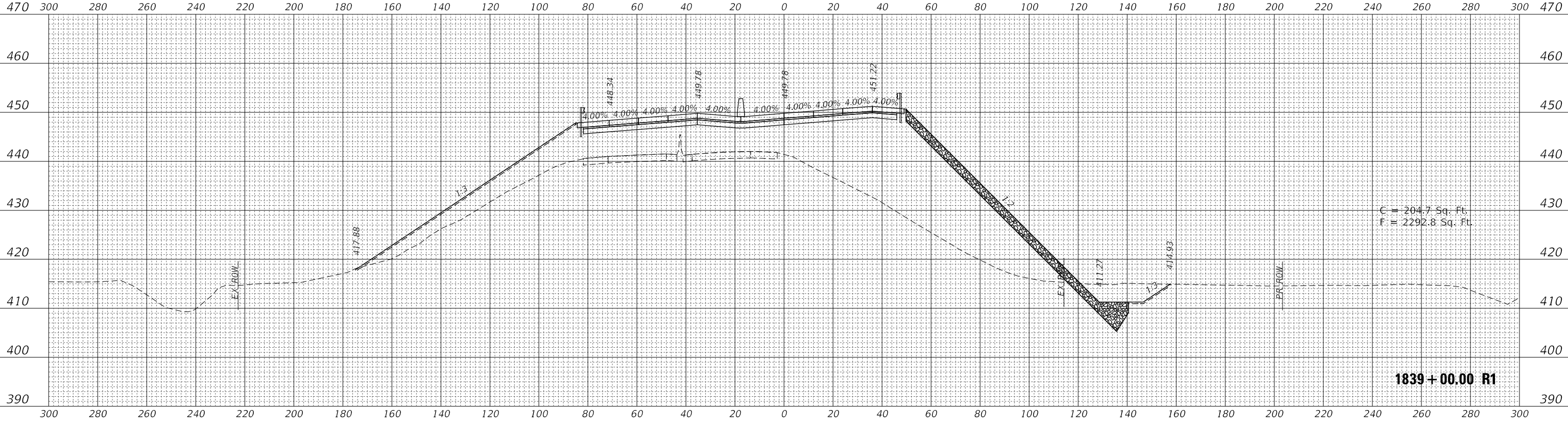
SCALE: 1" = 20' SHEET 06 OF 76 SHEETS STA. 1838+00.00 R1 TO STA. 1838+50.00 R1

F.A.I. RTE.	SECTION	COUNTY	TOTAL SHEETS	SHEET NO.
I-270	60B-1	MADISON	875	805
CONTRACT NO. 76J90				
ILLINOIS FED. AID PROJECT				

DATE	
BY	
FINAL SURVEY NO.	
SURVEYED	
PLOTTED	
TEMPLATE	
NOTE BOOK	
AREAS CHECKED	



DATE	
BY	
ORIGINAL SURVEY NO.	
SURVEYED	
PLOTTED	
TEMPLATE	
NOTE BOOK	
AREAS CHECKED	



MODEL: FAI270CB-0214
FILE NAME: C:\CS4\PDF\119315\5086_160,200,207\6-PIC-210x848.rvt.dgn



USER NAME = PWICSS
PLOT SCALE = 20,0000 ' / in.
PLOT DATE = 3/14/2022

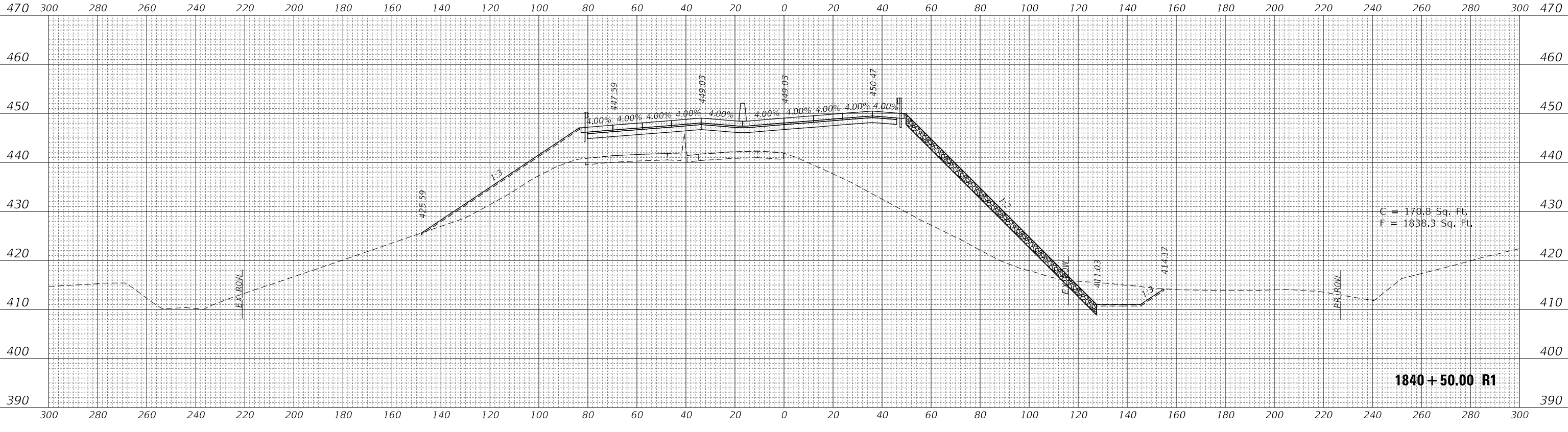
DESIGNED -	REVISD -
DRAWN -	REVISD -
CHECKED -	REVISD -
DATE -	REVISD -

**STATE OF ILLINOIS
DEPARTMENT OF TRANSPORTATION**

**FAI-270
CROSS SECTIONS**
SCALE: 1" = 20'
SHEET 07 OF 76 SHEETS
STA. 1839+00.00 R1 TO STA. 1839+50.00 R1

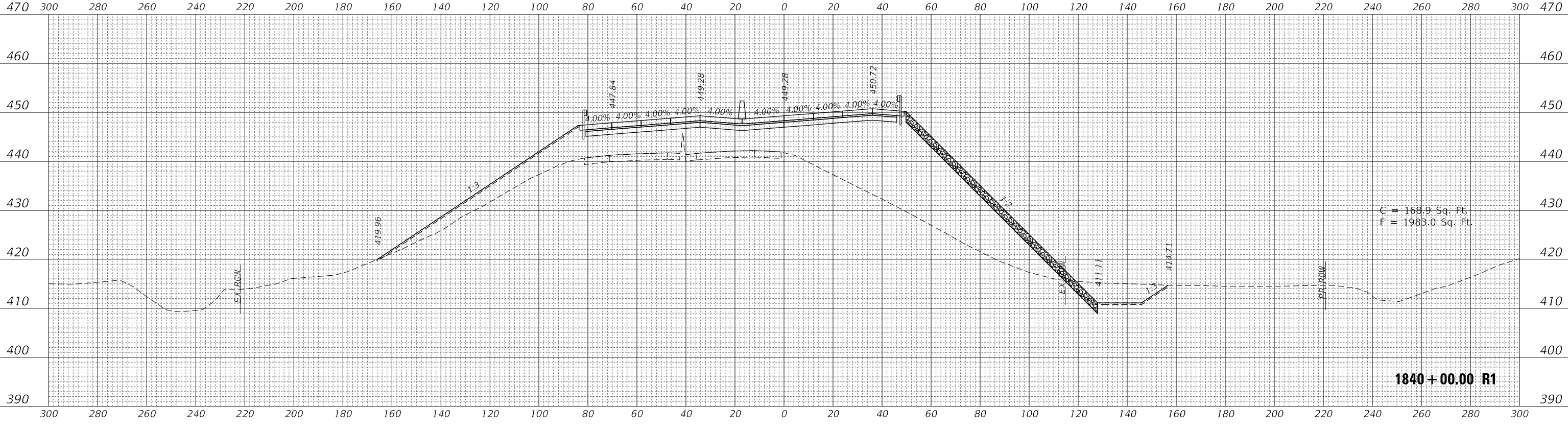
F.A.I. RTE.	SECTION	COUNTY	TOTAL SHEETS	SHEET NO.
I-270	60B-1	MADISON	875	806
CONTRACT NO. 76J90				
ILLINOIS FED. AID PROJECT				

DATE	
BY	
SURVEYED	
PLOTTED	
TEMPLATE	
NOTE BOOK	
AREAS CHECKED	
NO.	



1840+50.00 R1

DATE	
BY	
SURVEYED	
PLOTTED	
TEMPLATE	
NOTE BOOK	
AREAS CHECKED	
NO.	



1840+00.00 R1

MODEL: FAI270/08-0214
FILE NAME: C:\CS4\PDF\119315\086_160\200-08\16\00-01\cs4shifrn.dgn



USER NAME = PWICSS
PLOT SCALE = 20,0000 ' / in.
PLOT DATE = 3/14/2022

DESIGNED -	REVISED -
DRAWN -	REVISED -
CHECKED -	REVISED -
DATE -	REVISED -

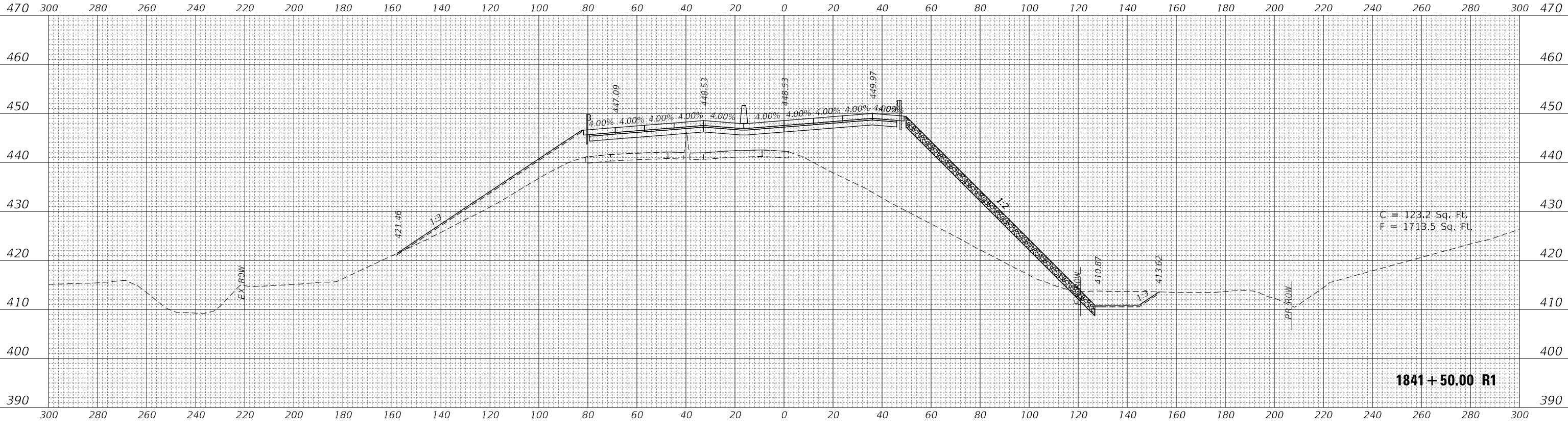
**STATE OF ILLINOIS
DEPARTMENT OF TRANSPORTATION**

**FAI-270
CROSS SECTIONS**

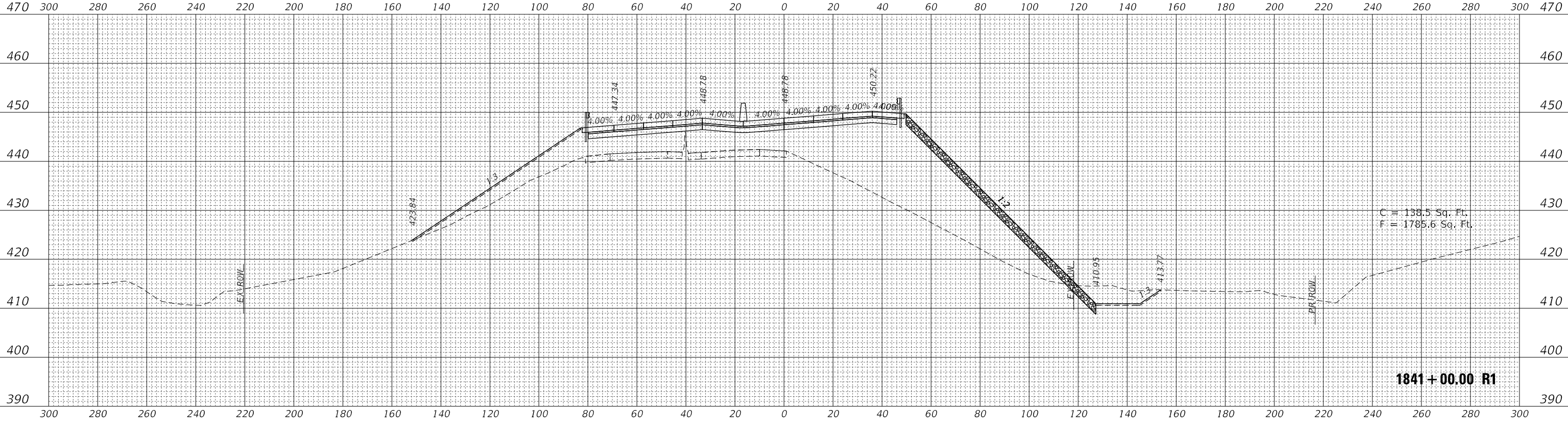
SCALE: 1" = 20' SHEET 08 OF 76 SHEETS STA. 1840+00.00 R1 TO STA. 1840+50.00 R1

F.A.I. RTE.	SECTION	COUNTY	TOTAL SHEETS	SHEET NO.
I-270	60B-1	MADISON	875	807
CONTRACT NO. 76J90				
ILLINOIS FED. AID PROJECT				

DATE	
BY	
FINAL SURVEY	SURVEYED
NOTE BOOK	PLOTTED
NO.	TEMPLATE
	AREAS CHECKED



DATE	
BY	
ORIGINAL SURVEY	SURVEYED
NOTE BOOK	PLOTTED
NO.	TEMPLATE
	AREAS CHECKED



MODEL: FAI270CB-0214
FILE NAME: C:\CS4\PDF\119315-006_160,200-2876\90-210xsh1.dgn



USER NAME = PWICSS
PLOT SCALE = 20,0000 ' / in.
PLOT DATE = 3/14/2022

DESIGNED -	REVISED -
DRAWN -	REVISED -
CHECKED -	REVISED -
DATE -	REVISED -

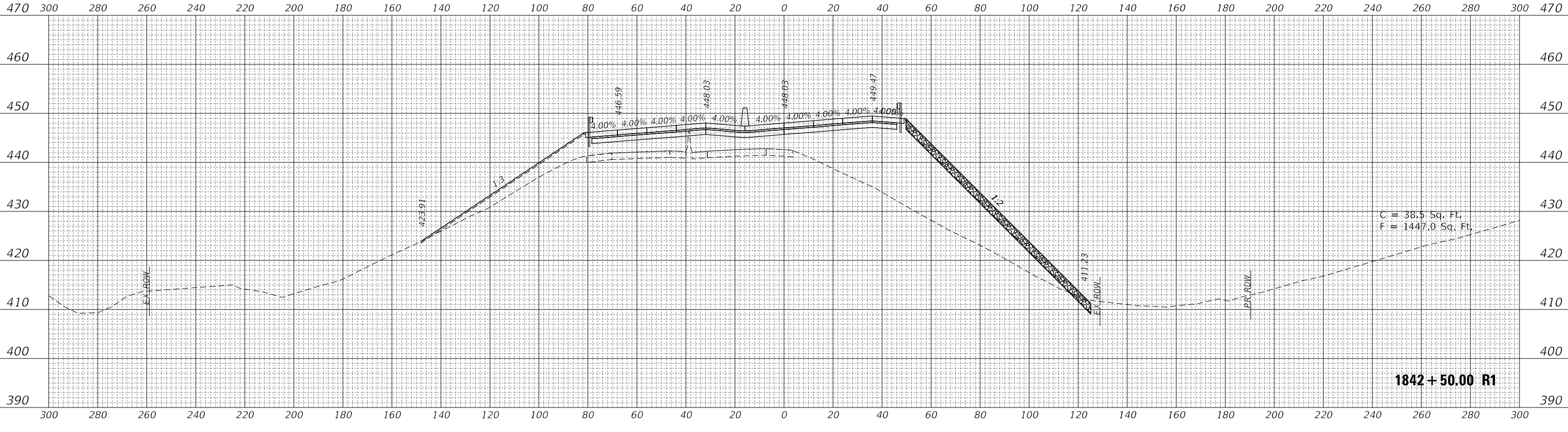
STATE OF ILLINOIS
DEPARTMENT OF TRANSPORTATION

SCALE: 1" = 20'
SHEET 09 OF 76 SHEETS
STA. 1841+00.00 R1 TO STA. 1841+50.00 R1

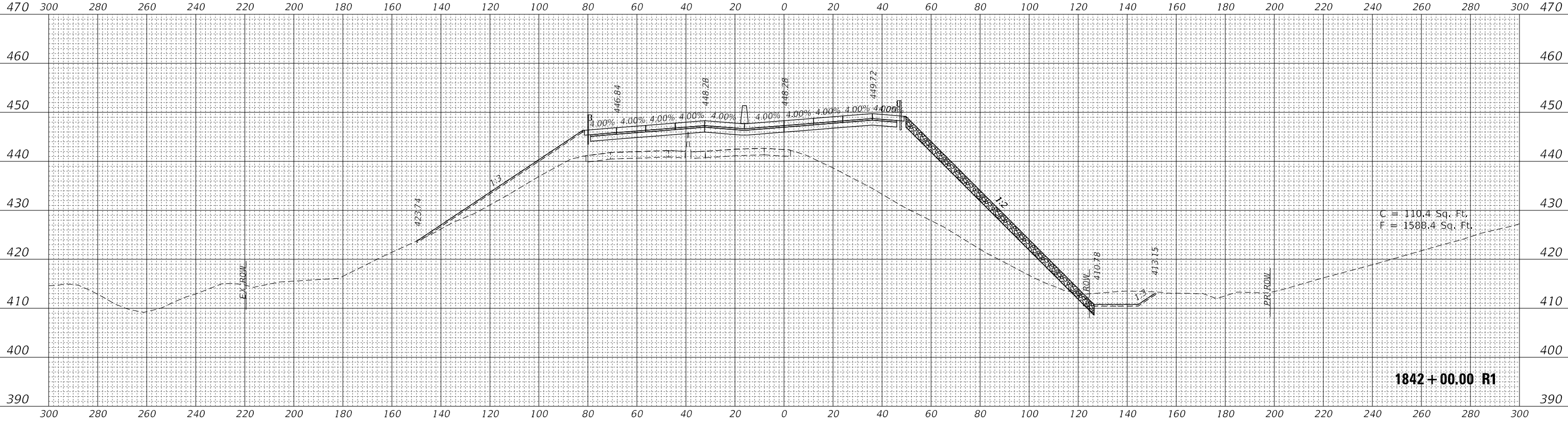
FAI-270
CROSS SECTIONS

F.A.I. RTE.	SECTION	COUNTY	TOTAL SHEETS	SHEET NO.
I-270	60B-1	MADISON	875	808
CONTRACT NO. 76J90				
ILLINOIS FED. AID PROJECT				

DATE	
BY	
SURVEYED	
PLOTTED	
TEMPLATE	
NOTE BOOK	
AREAS CHECKED	
NO.	



DATE	
BY	
SURVEYED	
PLOTTED	
TEMPLATE	
NOTE BOOK	
AREAS CHECKED	
NO.	



MODEL: FAI270CB-0214
FILE NAME: C:\CS4\PDF\119315\006_160_200-0816\00-01\crosshatch.dgn



USER NAME	= PWICSS
DESIGNED	-
DRAWN	-
CHECKED	-
DATE	-

REVIS	-
REVIS	-
REVIS	-
REVIS	-

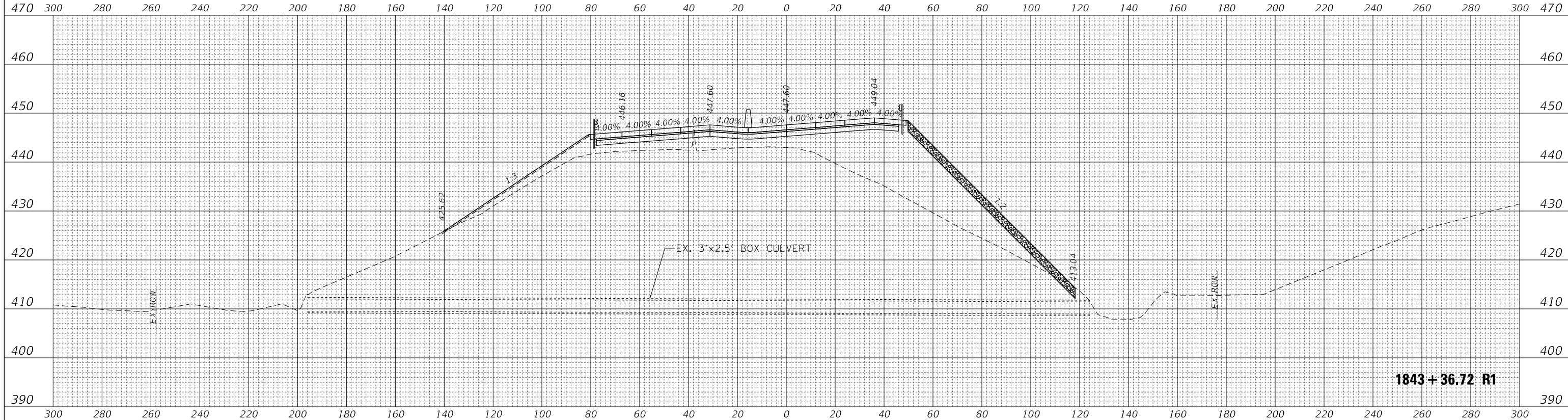
**STATE OF ILLINOIS
DEPARTMENT OF TRANSPORTATION**

SCALE:	1" = 20'
SHEET	10
OF	76
SHEETS	STA. 1842+00.00 R1 TO STA. 1842+50.00 R1

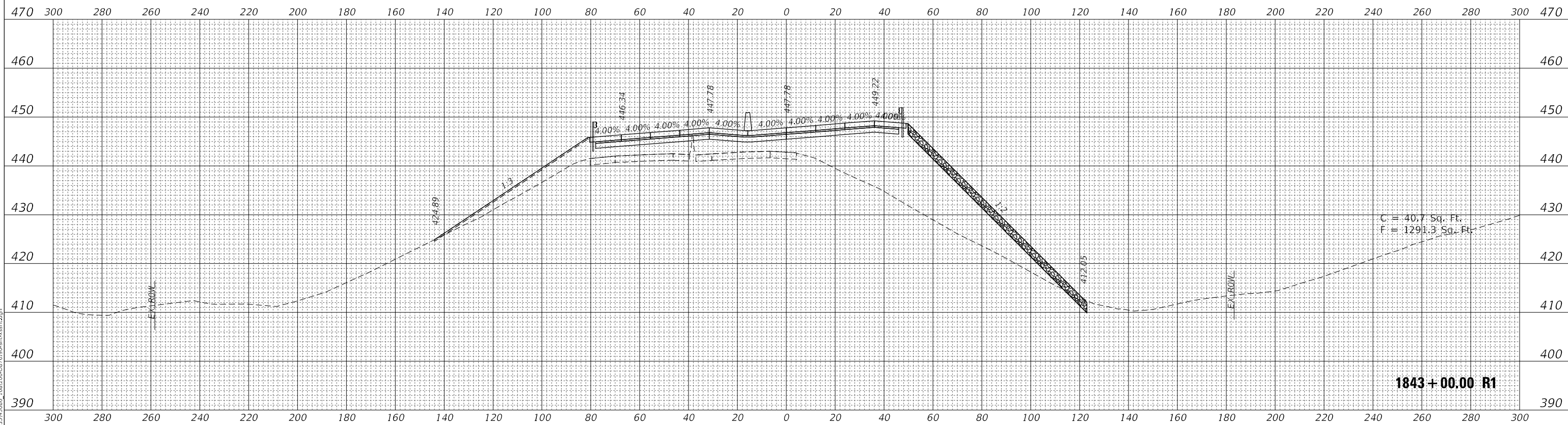
**FAI-270
CROSS SECTIONS**

F.A.I. RTE.	SECTION	COUNTY	TOTAL SHEETS	SHEET NO.
I-270	60B-1	MADISON	875	809
CONTRACT NO. 76J90				
ILLINOIS FED. AID PROJECT				

DATE	
BY	
FINAL SURVEY	SURVEYED
NOTE BOOK	PLOTTED
NO.	TEMPLATE
	AREAS CHECKED
	AREAS CHECKED



DATE	
BY	
ORIGINAL SURVEY	SURVEYED
NOTE BOOK	PLOTTED
NO.	TEMPLATE
	AREAS CHECKED
	AREAS CHECKED



MODEL: FAI270CB-0214
FILE NAME: C:\CS4\PDF\113515-006_160,200-2876\00-01\crossh1.dgn



USER NAME = PWICSS
PLOT SCALE = 20,0000 ' / in.
PLOT DATE = 3/14/2022

DESIGNED -	REVISED -
DRAWN -	REVISED -
CHECKED -	REVISED -
DATE -	REVISED -

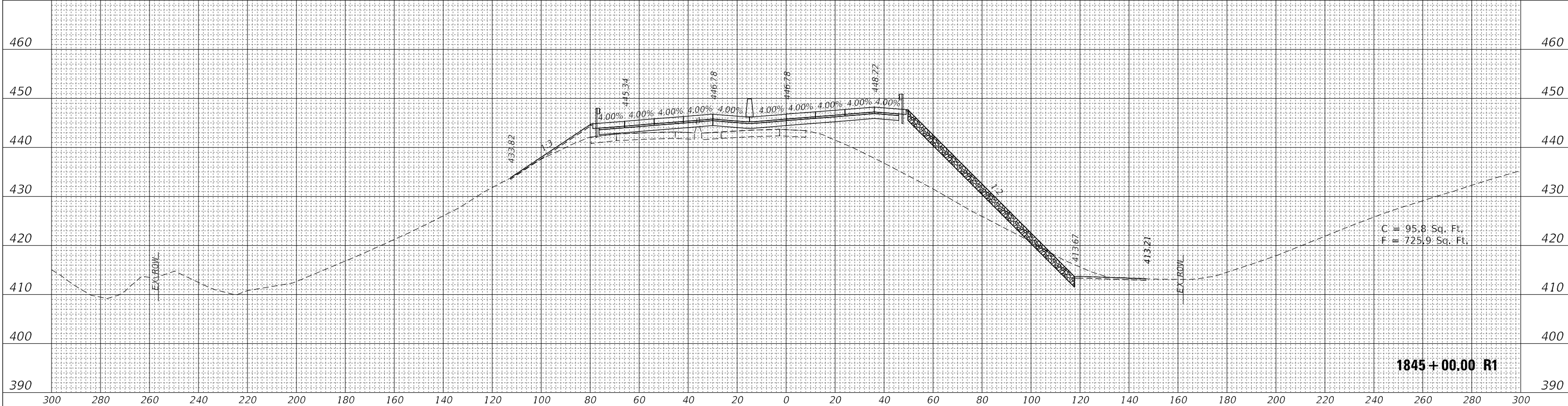
**STATE OF ILLINOIS
DEPARTMENT OF TRANSPORTATION**

**FAI-270
CROSS SECTIONS**

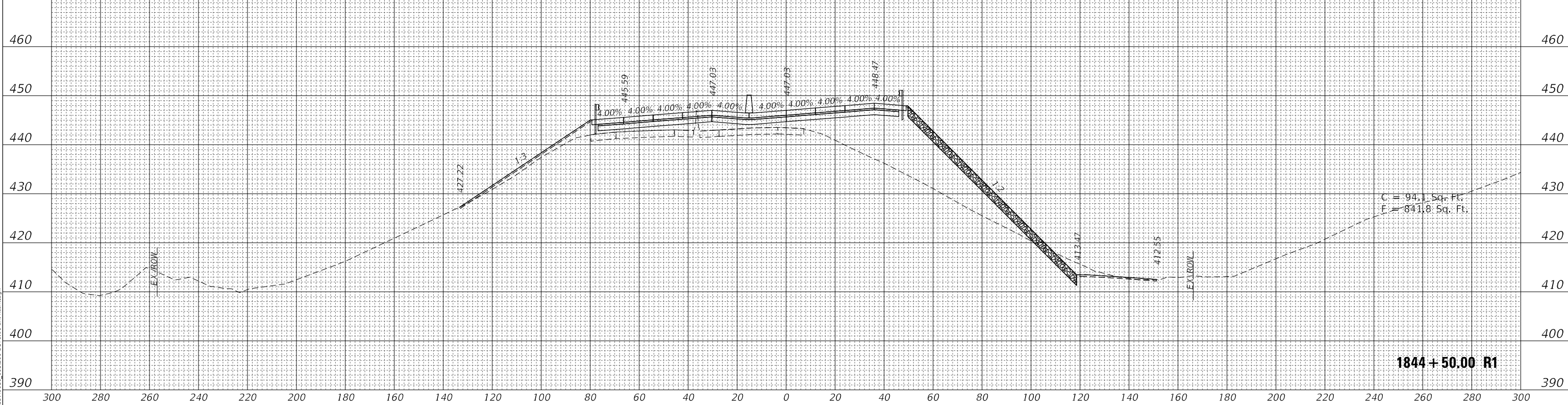
SCALE: 1" = 20' SHEET 11 OF 76 SHEETS STA. 1843+00.00 R1 TO STA. 1843+36.72 R1

F.A.I. RTE.	SECTION	COUNTY	TOTAL SHEETS	SHEET NO.
I-270	60B-1	MADISON	875	810
CONTRACT NO. 76J90				
ILLINOIS FED. AID PROJECT				

470 300 280 260 240 220 200 180 160 140 120 100 80 60 40 20 0 20 40 60 80 100 120 140 160 180 200 220 240 260 280 300 470



300 280 260 240 220 200 180 160 140 120 100 80 60 40 20 0 20 40 60 80 100 120 140 160 180 200 220 240 260 280 300 470



300 280 260 240 220 200 180 160 140 120 100 80 60 40 20 0 20 40 60 80 100 120 140 160 180 200 220 240 260 280 300 470

DATE	
BY	
FINAL SURVEY	SURVEYED
NOTE BOOK	PLOTTED
NO.	TEMPLATE
	AREAS CHECKED
	AREAS CHECKED

DATE	
BY	
ORIGINAL SURVEY	SURVEYED
NOTE BOOK	PLOTTED
NO.	TEMPLATE
	AREAS CHECKED
	AREAS CHECKED

MODEL: FAI270CB-0214
FILE NAME: C:\CS4\PDF\11931515-006_160,200-2076\90-210xshifrin.dgn



USER NAME = PWICSS
PLOT SCALE = 20,0000 ' / in.
PLOT DATE = 3/14/2022

DESIGNED -	REVISED -
DRAWN -	REVISED -
CHECKED -	REVISED -
DATE -	REVISED -

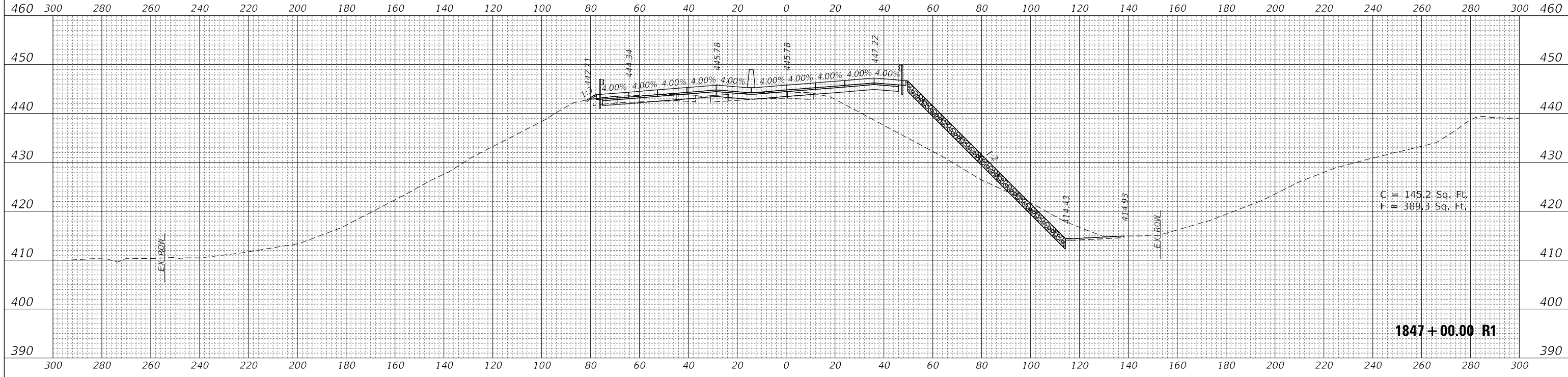
**STATE OF ILLINOIS
DEPARTMENT OF TRANSPORTATION**

SCALE: 1" = 20'
SHEET 13 OF 76 SHEETS
STA. 1844+50.00 R1 TO STA. 1845+00.00 R1

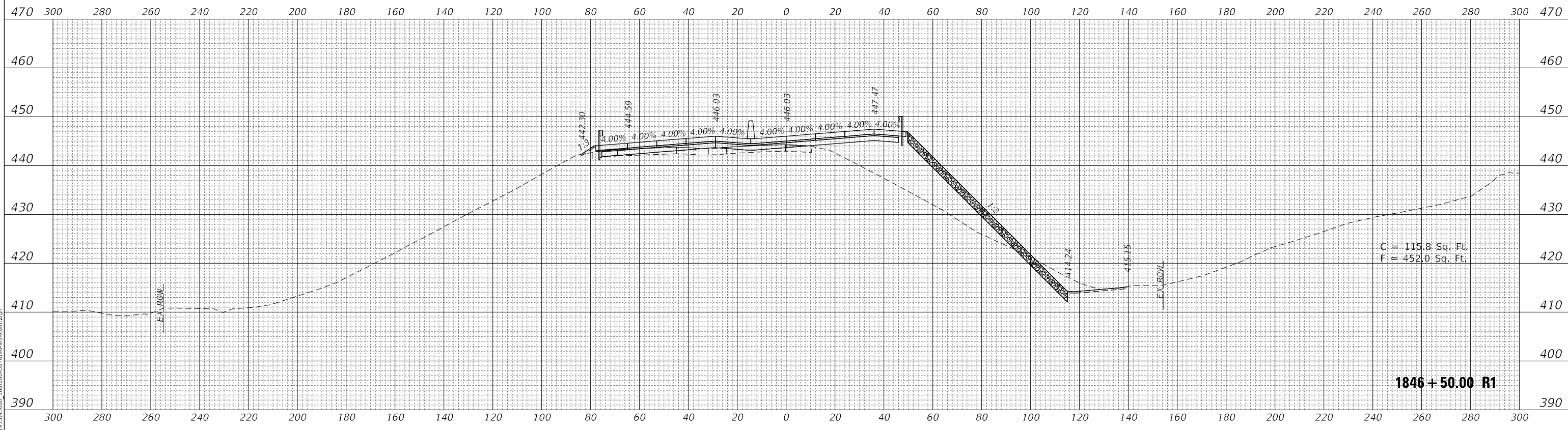
**FAI-270
CROSS SECTIONS**

F.A.I. RTE.	SECTION	COUNTY	TOTAL SHEETS	SHEET NO.
I-270	60B-1	MADISON	875	812
CONTRACT NO. 76J90				
ILLINOIS FED. AID PROJECT				

DATE	
BY	
FINAL SURVEY	SURVEYED
NOTE BOOK	PLOTTED
NO.	TEMPLATE
	AREAS CHECKED



DATE	
BY	
ORIGINAL SURVEY	SURVEYED
NOTE BOOK	PLOTTED
NO.	TEMPLATE
	AREAS CHECKED



MODEL: FAI270B-0214
FILE NAME: C:\CS4\PDF\119315\608_160_200-2876\90-210\cs4shifrn.dgn



USER NAME = PWICSS
PLOT SCALE = 20,0000 ' / in.
PLOT DATE = 3/14/2022

DESIGNED -	REVISED -
DRAWN -	REVISED -
CHECKED -	REVISED -
DATE -	REVISED -

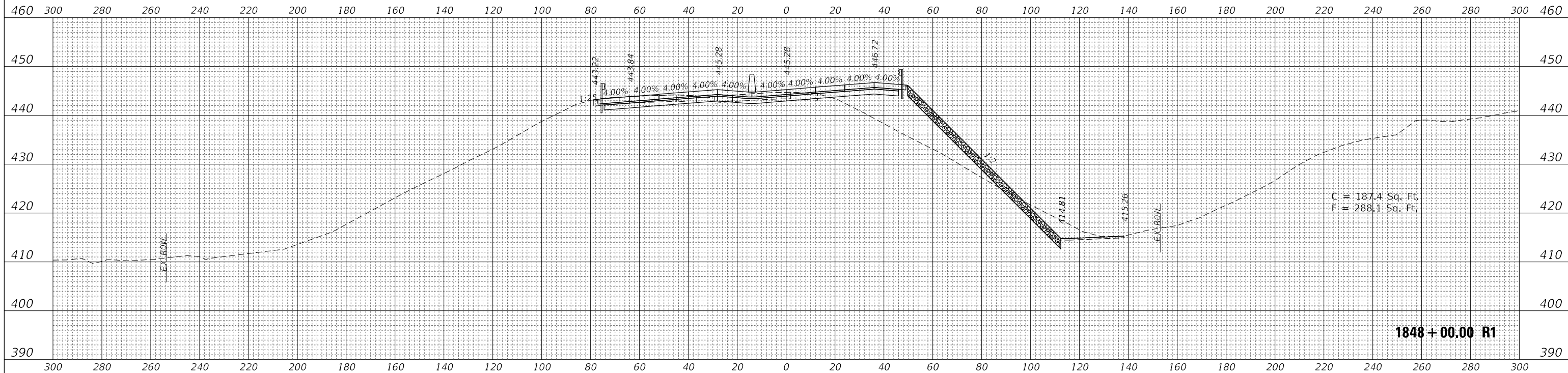
STATE OF ILLINOIS
DEPARTMENT OF TRANSPORTATION

FAI-270
CROSS SECTIONS

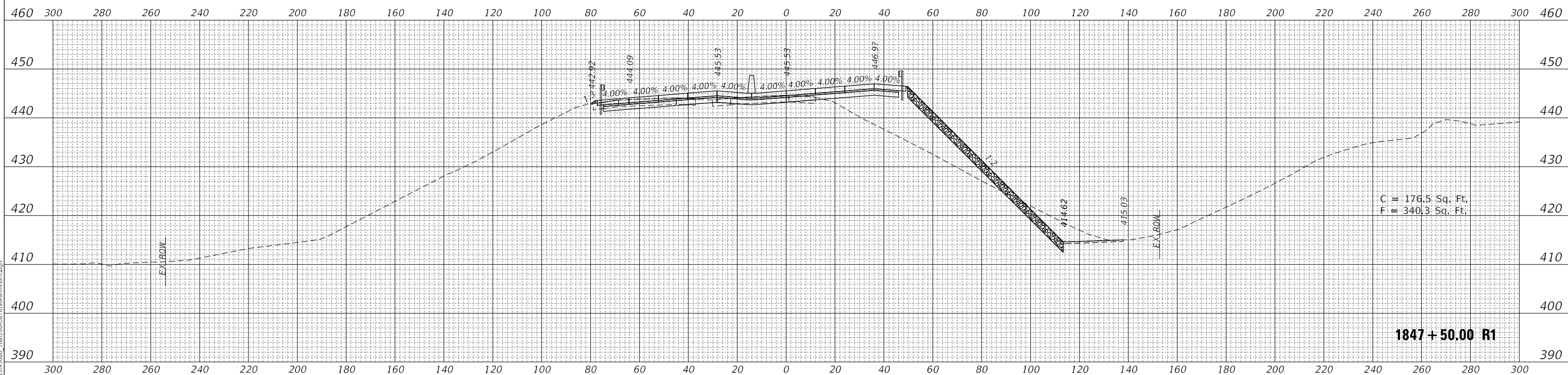
SCALE: 1" = 20' SHEET 15 OF 76 SHEETS STA. 1846+50.00 R1 TO STA. 1847+00.00 R1

F.A.I. RTE.	SECTION	COUNTY	TOTAL SHEETS	SHEET NO.
I-270	60B-1	MADISON	875	814
CONTRACT NO. 76J90				
ILLINOIS FED. AID PROJECT				

DATE	
BY	
FINAL SURVEY	SURVEYED
NOTE BOOK	PLOTTED
NO.	TEMPLATE
	AREAS CHECKED



DATE	
BY	
ORIGINAL SURVEY	SURVEYED
NOTE BOOK	PLOTTED
NO.	TEMPLATE
	AREAS CHECKED



MODEL: FAIZ/01B-0214
FILE NAME: C:\CS4\PDF\11931515-006_160,200-2076\00-01\crossh1.dgn



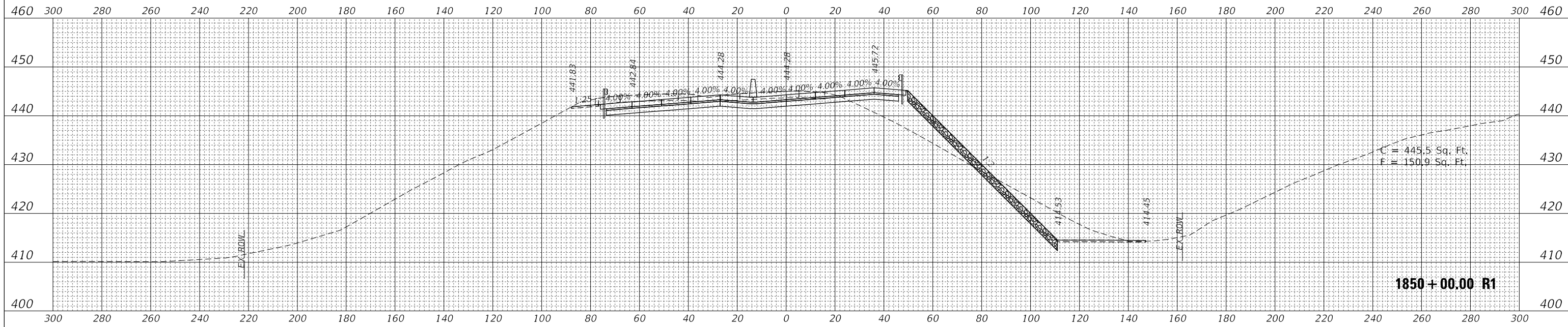
USER NAME = PWICSS	DESIGNED -	REVISED -
PLOT SCALE = 20,0000 ' / in.	DRAWN -	REVISED -
PLOT DATE = 3/14/2022	CHECKED -	REVISED -
	DATE -	REVISED -

STATE OF ILLINOIS
DEPARTMENT OF TRANSPORTATION

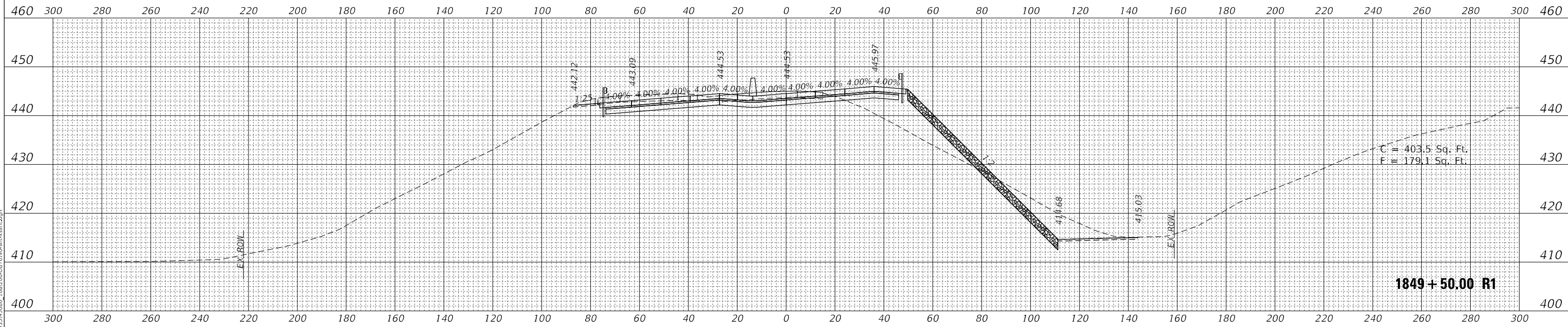
FAI-270 CROSS SECTIONS			
SCALE: 1" = 20'	SHEET 16	OF 76 SHEETS	STA. 1847+50.00 R1 TO STA. 1848+00.00 R1

F.A.I. RTE. I-270	SECTION 60B-1	COUNTY MADISON	TOTAL SHEETS 875	SHEET NO. 815
CONTRACT NO. 76J90				
ILLINOIS		FED. AID PROJECT		

DATE	
BY	
FINAL SURVEY	SURVEYED
NOTE BOOK	PLOTTED
NO.	TEMPLATE
	AREAS CHECKED
	AREAS CHECKED



DATE	
BY	
ORIGINAL SURVEY	SURVEYED
NOTE BOOK	PLOTTED
NO.	TEMPLATE
	AREAS CHECKED
	AREAS CHECKED



MODEL: FAI270B-0214
FILE NAME: C:\CS4\PDF\119315\608_160_200-2816\90-210xsh.dgn



USER NAME = PWICSS
PLOT SCALE = 20,0000 ' / in.
PLOT DATE = 3/14/2022

DESIGNED -	REVISD -
DRAWN -	REVISD -
CHECKED -	REVISD -
DATE -	REVISD -

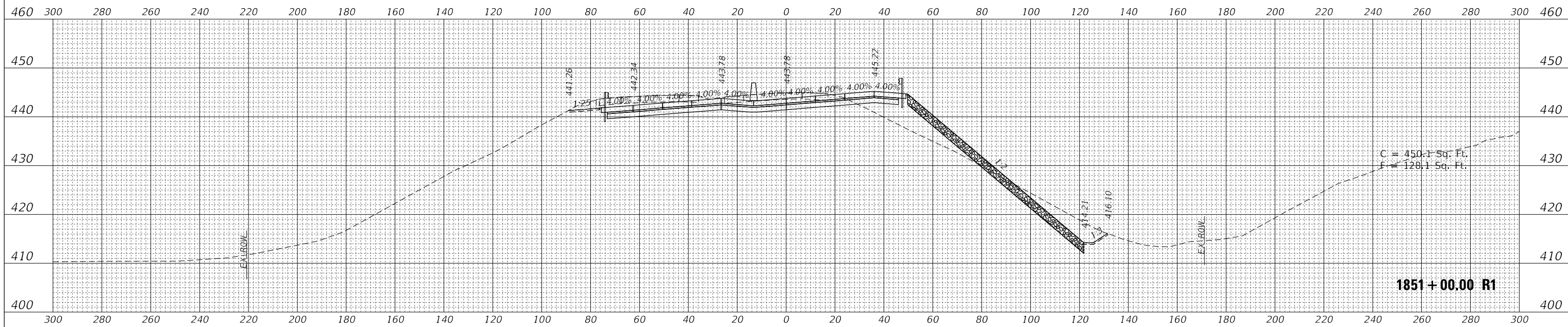
STATE OF ILLINOIS
DEPARTMENT OF TRANSPORTATION

FAI-270
CROSS SECTIONS

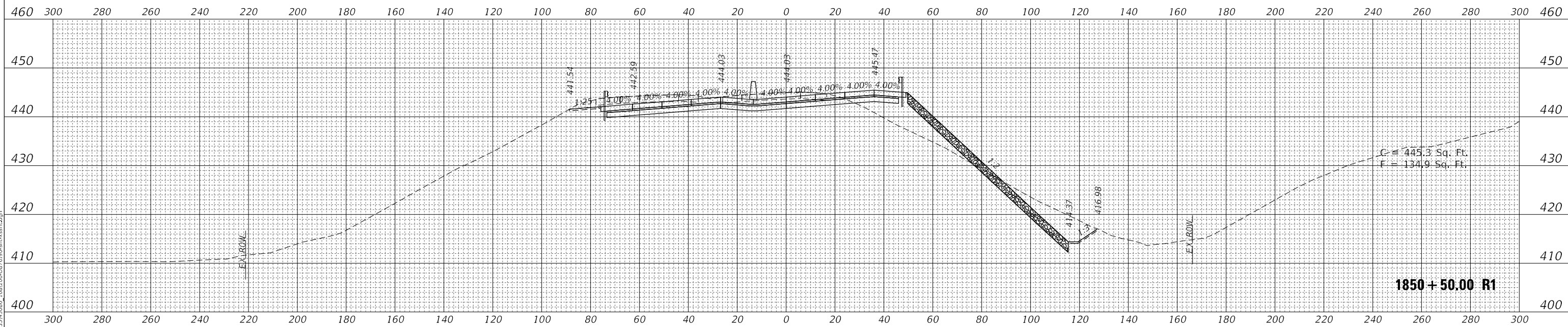
SCALE: 1" = 20' SHEET 18 OF 76 SHEETS STA. 1849+50.00 R1 TO STA. 1850+00.00 R1

F.A.I. RTE.	SECTION	COUNTY	TOTAL SHEETS	SHEET NO.
I-270	60B-1	MADISON	875	817
				CONTRACT NO. 76J90
		ILLINOIS	FED. AID PROJECT	

DATE	
BY	
FINAL SURVEY NO.	
SURVEYED	
PLOTTED	
TEMPLATE	
NOTE BOOK	
AREAS	
AREAS CHECKED	



DATE	
BY	
ORIGINAL SURVEY NO.	
SURVEYED	
PLOTTED	
TEMPLATE	
NOTE BOOK	
AREAS	
AREAS CHECKED	



MODEL: FAI270B-0214
FILE NAME: C:\CS4\PDF\119315\608_160_200-2816\90-210xsh.dgn



USER NAME = PWICSS
PLOT SCALE = 20,0000 ' / in.
PLOT DATE = 3/14/2022

DESIGNED -	REVISED -
DRAWN -	REVISED -
CHECKED -	REVISED -
DATE -	REVISED -

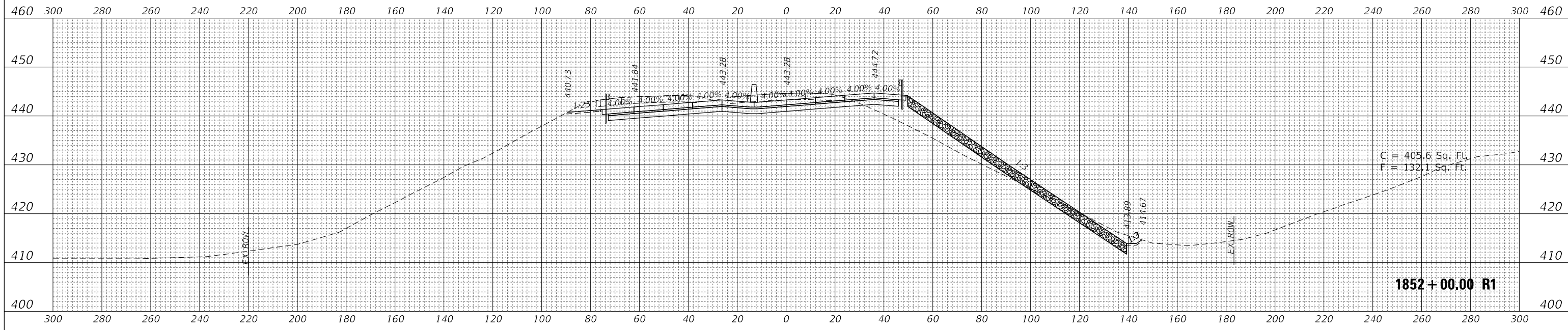
STATE OF ILLINOIS
DEPARTMENT OF TRANSPORTATION

FAI-270
CROSS SECTIONS

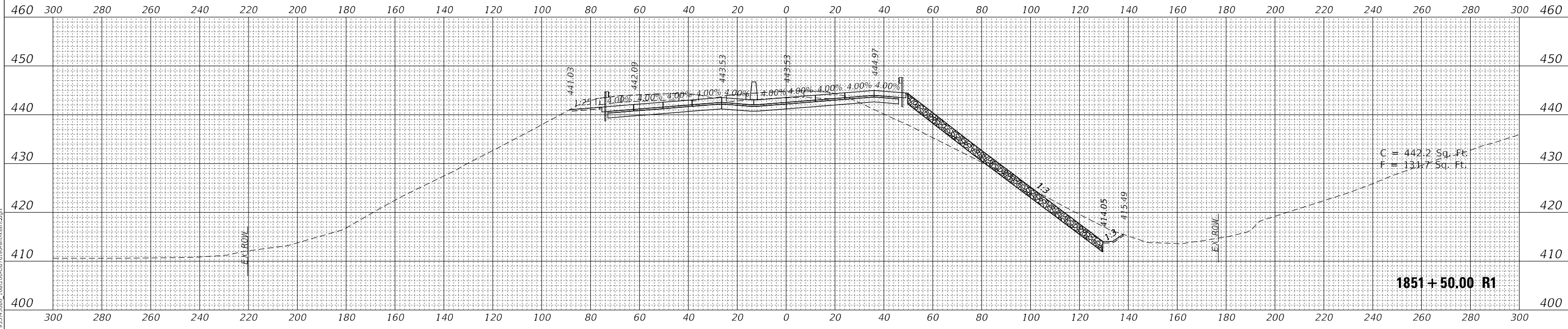
SCALE: 1" = 20' SHEET 19 OF 76 SHEETS STA. 1850+50.00 R1 TO STA. 1851+00.00 R1

F.A.I. RTE.	SECTION	COUNTY	TOTAL SHEETS	SHEET NO.
I-270	60B-1	MADISON	875	818
CONTRACT NO. 76J90				
ILLINOIS FED. AID PROJECT				

DATE	
BY	
FINAL SURVEY	SURVEYED
NOTE BOOK	PLOTTED
NO.	TEMPLATE
	AREAS
	CHECKED



DATE	
BY	
ORIGINAL SURVEY	SURVEYED
NOTE BOOK	PLOTTED
NO.	TEMPLATE
	AREAS
	CHECKED



MODEL: FAIZ/01B-0214
FILE NAME: C:\CS4\PDF\119315\50B_160\200-2816\00-210xshifrdm



USER NAME = PWICSS	DESIGNED -	REVISED -
PLOT SCALE = 20,0000' / in.	DRAWN -	REVISED -
PLOT DATE = 3/14/2022	CHECKED -	REVISED -
	DATE -	REVISED -

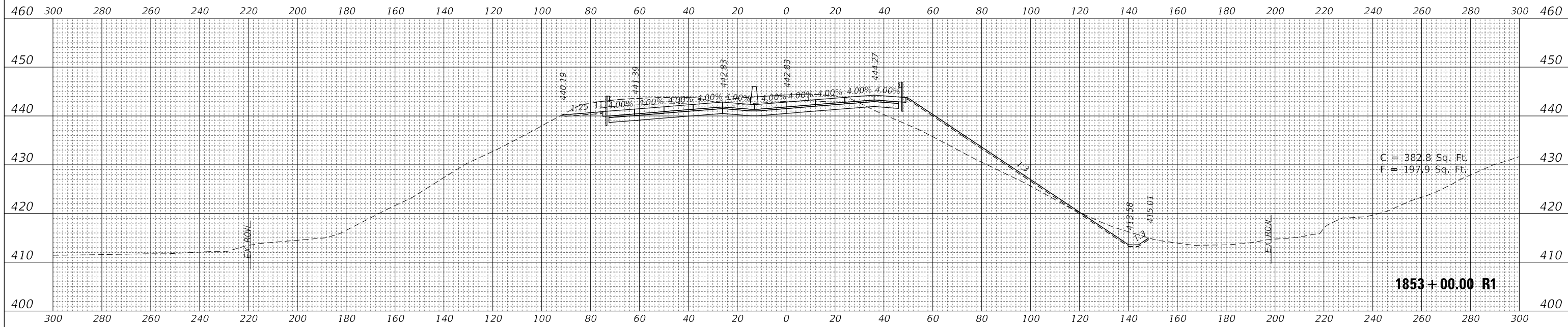
STATE OF ILLINOIS
DEPARTMENT OF TRANSPORTATION

FAI-270
CROSS SECTIONS

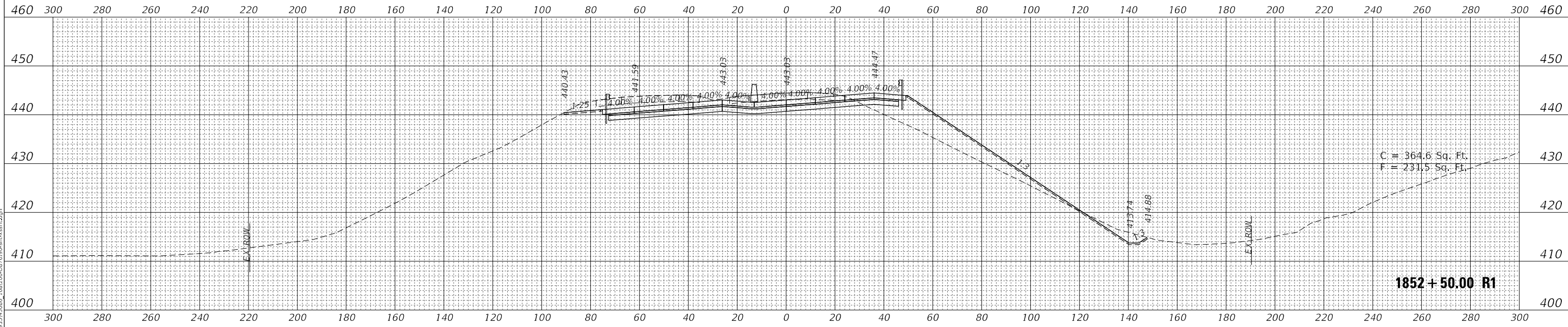
SCALE: 1" = 20' SHEET 20 OF 76 SHEETS STA. 1851+50.00 R1 TO STA. 1852+00.00 R1

F.A.I. RTE.	SECTION	COUNTY	TOTAL SHEETS	SHEET NO.
I-270	60B-1	MADISON	875	819
CONTRACT NO. 76J90				
ILLINOIS FED. AID PROJECT				

DATE	
BY	
FINAL SURVEY NO.	
SURVEYED PLOTTED TEMPLATE AREAS CHECKED	
NOTE BOOK NO.	
AREAS CHECKED	



DATE	
BY	
ORIGINAL SURVEY NO.	
SURVEYED PLOTTED TEMPLATE AREAS CHECKED	
NOTE BOOK NO.	
AREAS CHECKED	



MODEL: FAI270B-0214
FILE NAME: C:\CS4\PDF\119315-006_160,200-2876\00-01\crossh1.dgn



USER NAME = PWICSS
DESIGNED -
DRAWN -
CHECKED -
DATE -
PLOT SCALE = 20,0000 ' / in.
PLOT DATE = 3/14/2022

DESIGNED -
DRAWN -
CHECKED -
DATE -

REVISED -
REVISED -
REVISED -
REVISED -

STATE OF ILLINOIS
DEPARTMENT OF TRANSPORTATION

FAI-270
CROSS SECTIONS

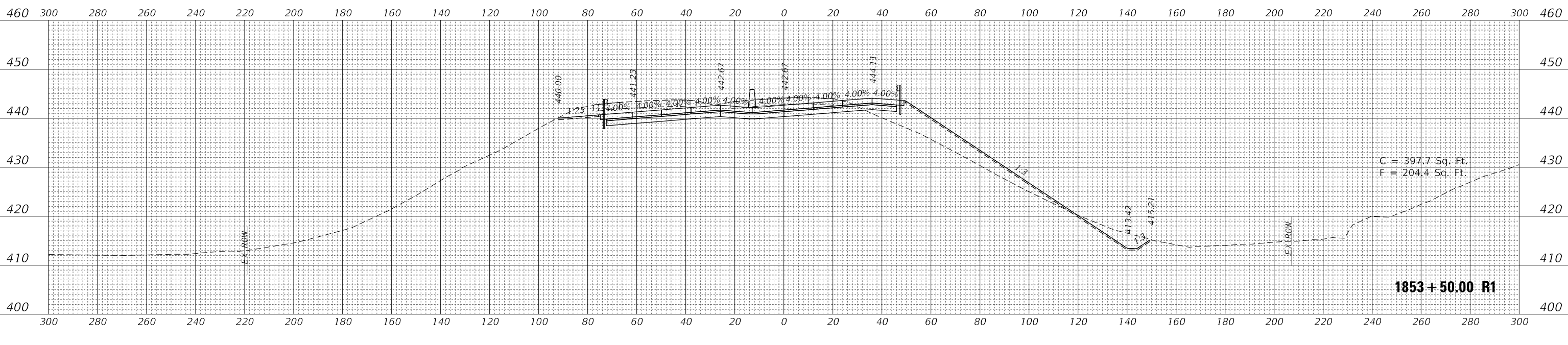
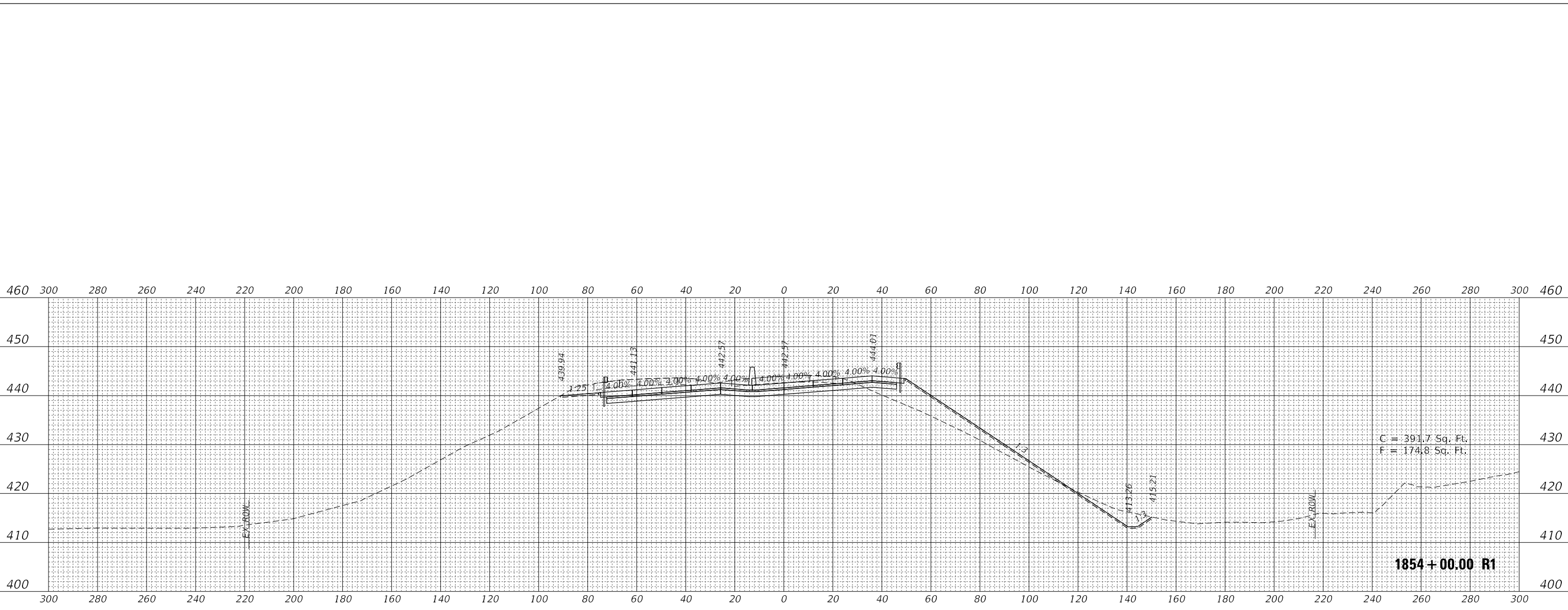
SCALE: 1" = 20' SHEET 21 OF 76 SHEETS STA. 1852+50.00 R1 TO STA. 1853+00.00 R1

F.A.I. RTE.	SECTION	COUNTY	TOTAL SHEETS	SHEET NO.
I-270	60B-1	MADISON	875	820
CONTRACT NO. 76J90				
ILLINOIS FED. AID PROJECT				

DATE	
BY	
NO.	
FINAL SURVEY	SURVEYED
NOTE BOOK	PLOTTED
AREAS CHECKED	TEMPLATE
	AREAS
	CHECKED

DATE	
BY	
NO.	
ORIGINAL SURVEY	SURVEYED
NOTE BOOK	PLOTTED
AREAS CHECKED	TEMPLATE
	AREAS
	CHECKED

MODEL: FAIZ/01B-0214
FILE NAME: C:\CS4\PD11\13515-006_160,200-2876\PC-31\crossh1.dgn



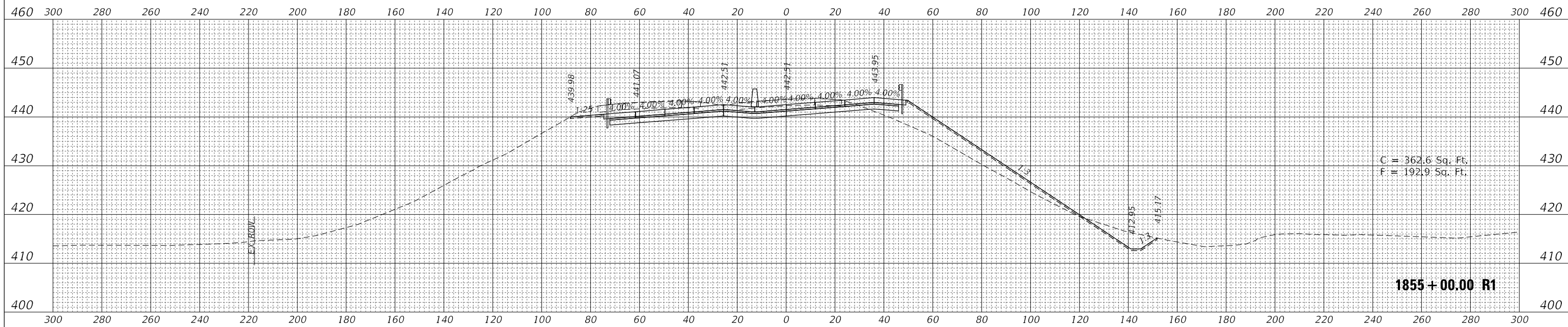
USER NAME = PWICSS	DESIGNED -	REVISED -
	DRAWN -	REVISED -
PLOT SCALE = 20,0000 ' / in.	CHECKED -	REVISED -
PLOT DATE = 3/14/2022	DATE -	REVISED -

STATE OF ILLINOIS
DEPARTMENT OF TRANSPORTATION

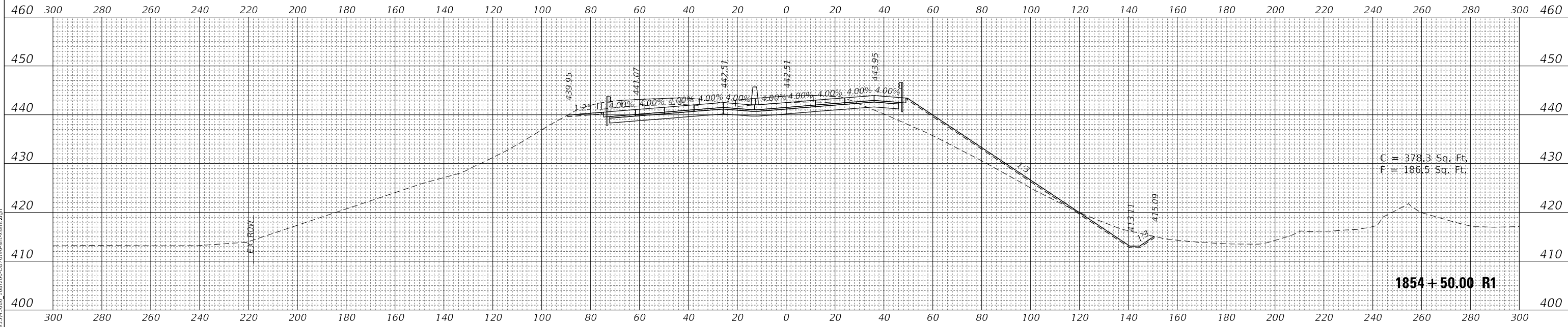
FAI-270
CROSS SECTIONS
SCALE: 1" = 20'
SHEET 22 OF 76 SHEETS
STA. 1853+50.00 R1 TO STA. 1854+00.00 R1

F.A.I. RTE.	SECTION	COUNTY	TOTAL SHEETS	SHEET NO.
I-270	60B-1	MADISON	875	821
CONTRACT NO. 76J90				
ILLINOIS FED. AID PROJECT				

DATE	
BY	
FINAL SURVEY	SURVEYED
NOTE BOOK	PLOTTED
NO.	TEMPLATE
	AREAS
	CHECKED



DATE	
BY	
ORIGINAL SURVEY	SURVEYED
NOTE BOOK	PLOTTED
NO.	TEMPLATE
	AREAS
	CHECKED



MODEL: FAIZ/01B-0214
FILE NAME: C:\CS4\PDF\119315\50B_160_200-2816\PC-21\crossh1.dgn



USER NAME = PWICSS	DESIGNED -	REVISED -
PLOT SCALE = 20,0000 ' / in.	DRAWN -	REVISED -
PLOT DATE = 3/14/2022	CHECKED -	REVISED -
	DATE -	REVISED -

**STATE OF ILLINOIS
DEPARTMENT OF TRANSPORTATION**

**FAI-270
CROSS SECTIONS**

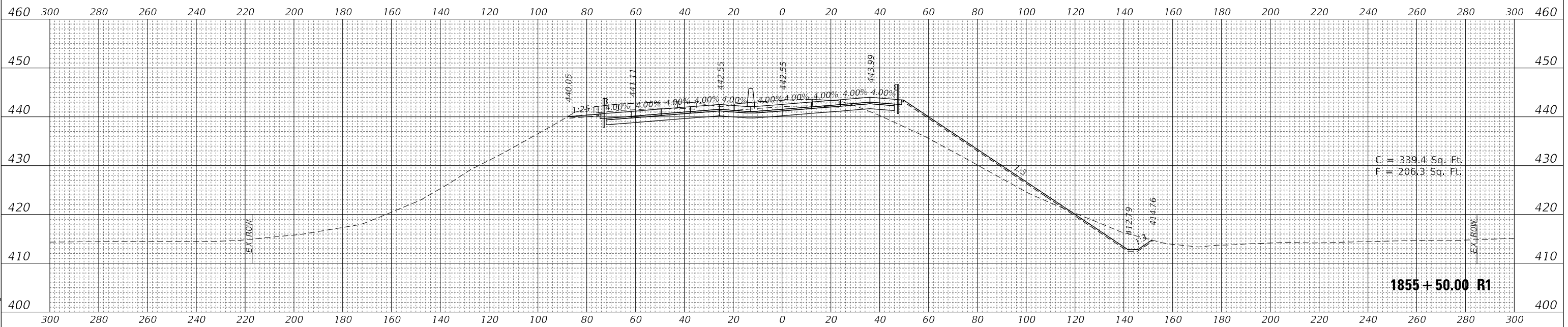
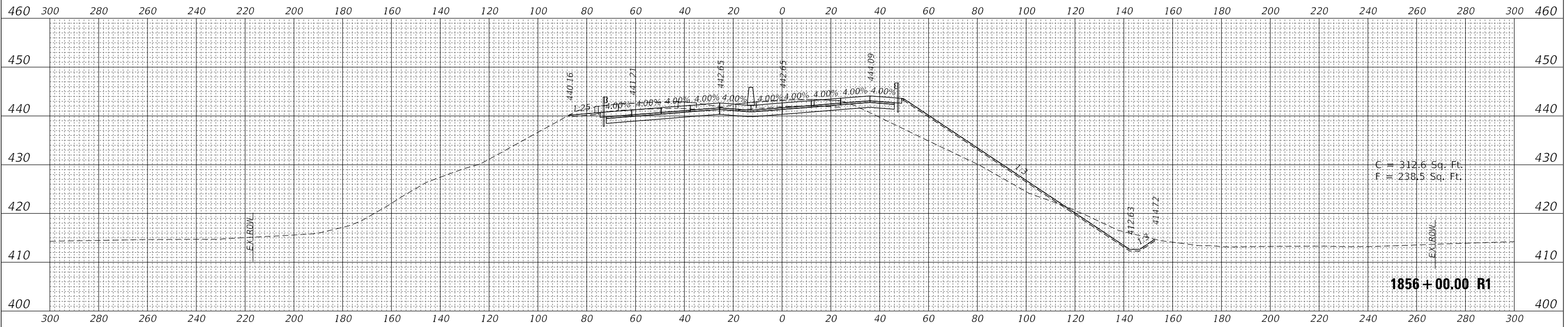
SCALE: 1" = 20' SHEET 23 OF 76 SHEETS STA. 1854+50.00 R1 TO STA. 1855+00.00 R1

F.A.I. RTE.	SECTION	COUNTY	TOTAL SHEETS	SHEET NO.
I-270	60B-1	MADISON	875	822
CONTRACT NO. 76J90				
ILLINOIS		FED. AID PROJECT		

DATE	
BY	
FINAL SURVEY NO.	
SURVEYED PLOTTED TEMPLATE AREAS CHECKED	
NOTE BOOK	
AREAS CHECKED	

DATE	
BY	
ORIGINAL SURVEY NO.	
SURVEYED PLOTTED TEMPLATE AREAS CHECKED	
NOTE BOOK	
AREAS CHECKED	

MODEL: FAI270B-0214
FILE NAME: C:\CS4\PD11\1931515086_160200-0816\00-210xshifrin.dgn



USER NAME = PWICSS	DESIGNED -	REVISED -
PLOT SCALE = 20,0000 ' / in.	DRAWN -	REVISED -
PLOT DATE = 3/14/2022	CHECKED -	REVISED -
	DATE -	REVISED -

STATE OF ILLINOIS
DEPARTMENT OF TRANSPORTATION

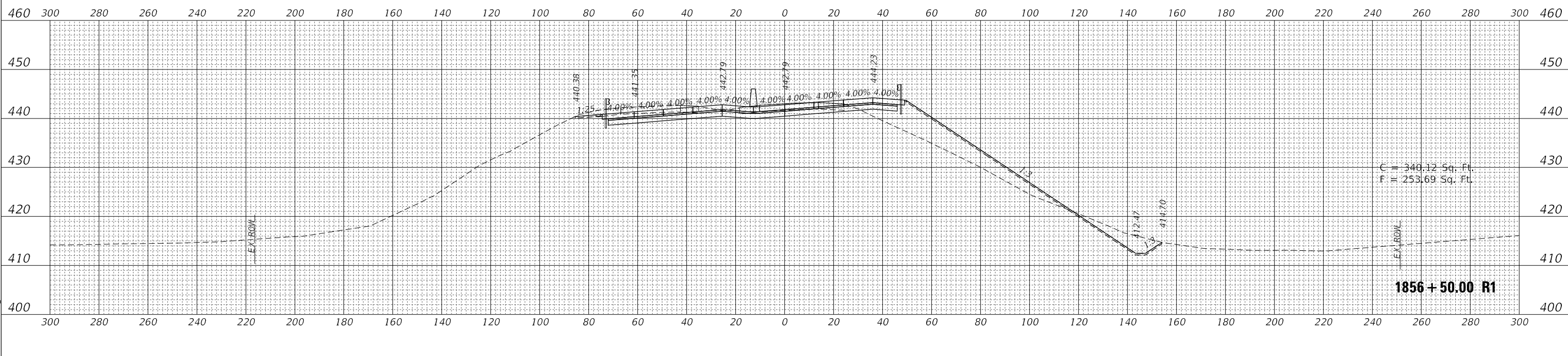
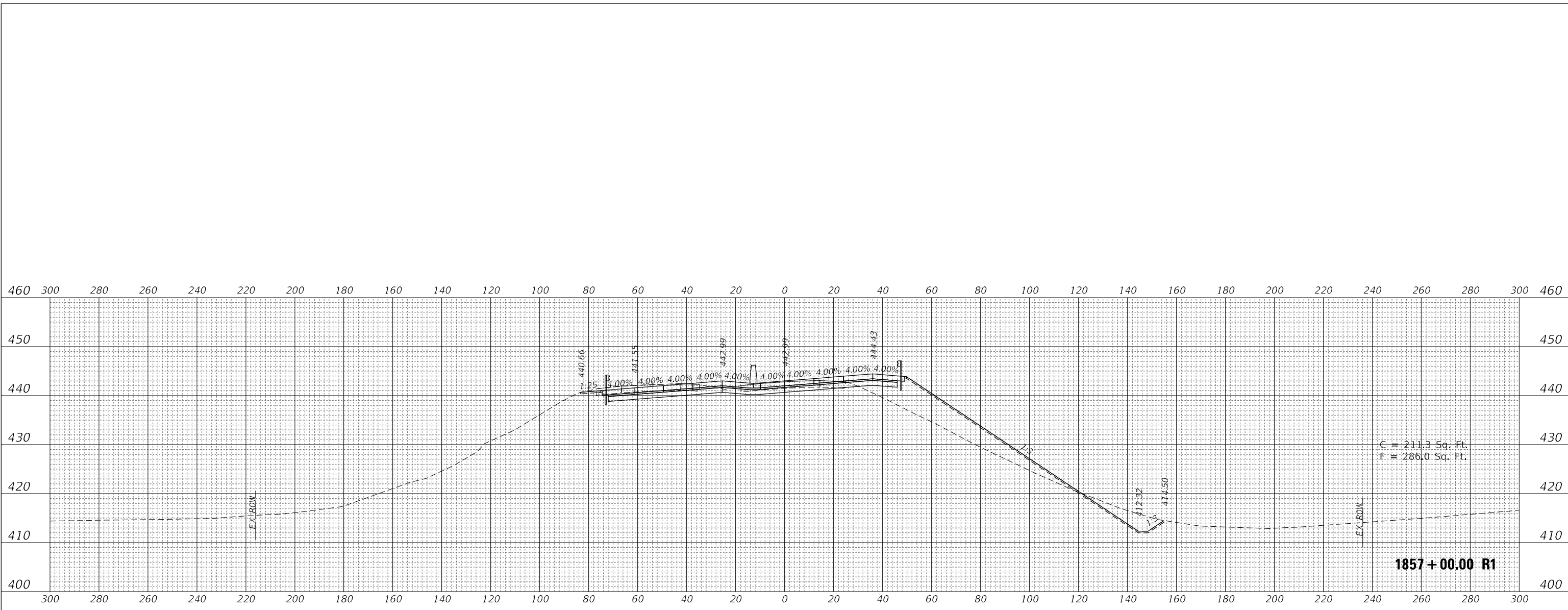
FAI-270 CROSS SECTIONS			
SCALE: 1" = 20'	SHEET 24	OF 76 SHEETS	STA. 1855+50.00 R1 TO STA. 1856+00.00 R1

F.A.I. RTE.	SECTION	COUNTY	TOTAL SHEETS	SHEET NO.
I-270	60B-1	MADISON	875	823
CONTRACT NO. 76J90				
ILLINOIS FED. AID PROJECT				

FINAL SURVEY NO.	SURVEYED	DATE
NOTE BOOK	PLOTTED	
AREAS CHECKED	TEMPLATE	
	AREAS	
	CHECKED	

ORIGINAL SURVEY NO.	SURVEYED	DATE
NOTE BOOK	PLOTTED	
AREAS CHECKED	TEMPLATE	
	AREAS	
	CHECKED	

MODEL: FAI270B-0214
FILE NAME: C:\CS4\PD11\1931515086_160200-0816\00-01\crossh1.dgn



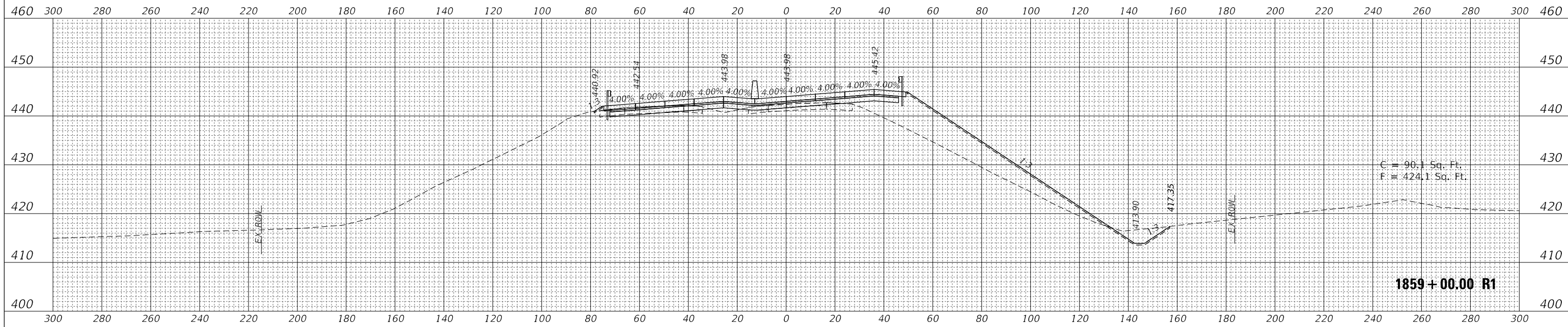
USER NAME = PWICSS	DESIGNED -	REVISED -
PLOT SCALE = 20,0000' / in.	DRAWN -	REVISED -
PLOT DATE = 3/14/2022	CHECKED -	REVISED -
	DATE -	REVISED -

**STATE OF ILLINOIS
DEPARTMENT OF TRANSPORTATION**

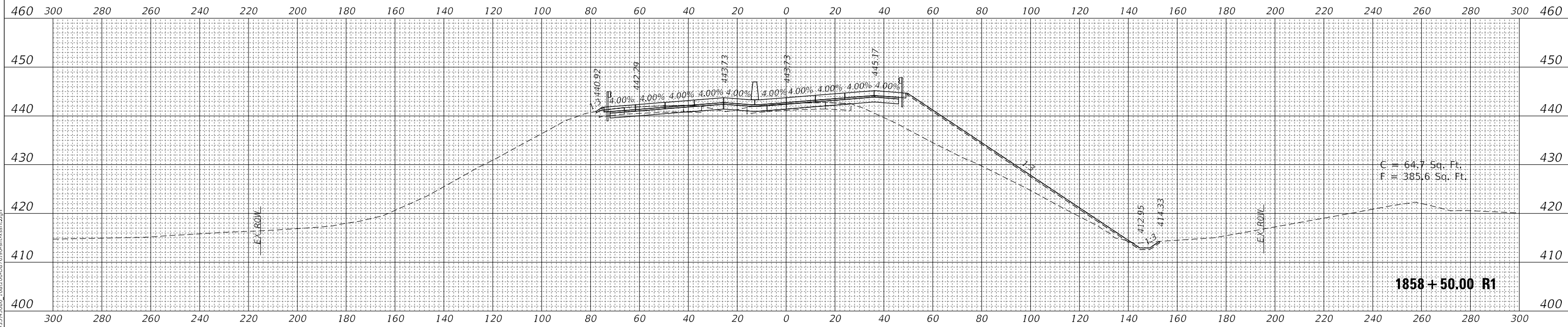
FAI-270 CROSS SECTIONS			
SCALE: 1" = 20'	SHEET 25	OF 76 SHEETS	STA. 1856+50.00 R1 TO STA. 1857+00.00 R1

F.A.I. RTE. I-270	SECTION 60B-1	COUNTY MADISON	TOTAL SHEETS 875	SHEET NO. 824
CONTRACT NO. 76J90				
ILLINOIS FED. AID PROJECT				

DATE	
BY	
FINAL SURVEY	SURVEYED
NOTE BOOK	PLOTTED
NO.	TEMPLATE
	AREAS
	CHECKED



DATE	
BY	
ORIGINAL SURVEY	SURVEYED
NOTE BOOK	PLOTTED
NO.	TEMPLATE
	AREAS
	CHECKED



MODEL: FAI270B-0214
FILE NAME: C:\CS4\PDF\119315\5086_160_200-2876\90-210xsh.dgn



USER NAME = PWICSS
PLOT SCALE = 20,0000 ' / in.
PLOT DATE = 3/14/2022

DESIGNED -	REVISED -
DRAWN -	REVISED -
CHECKED -	REVISED -
DATE -	REVISED -

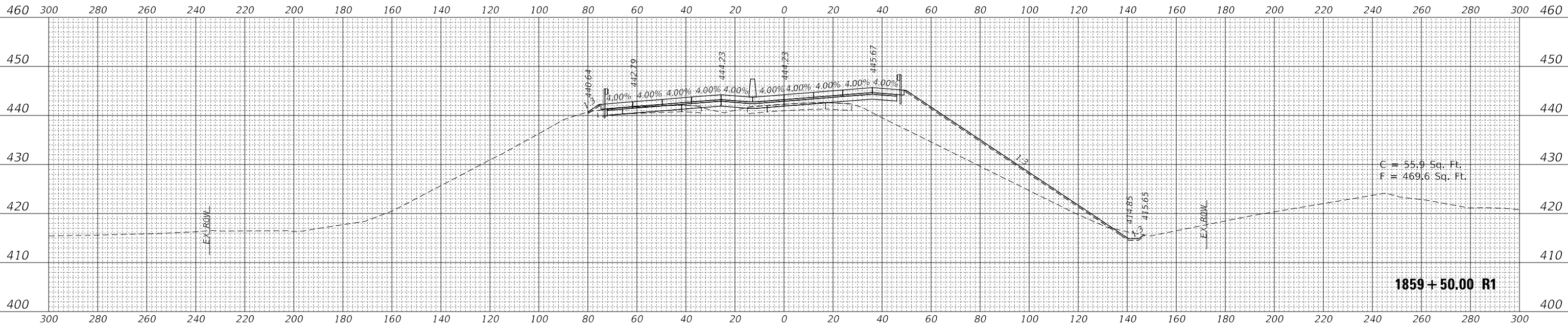
STATE OF ILLINOIS
DEPARTMENT OF TRANSPORTATION

FAI-270
CROSS SECTIONS

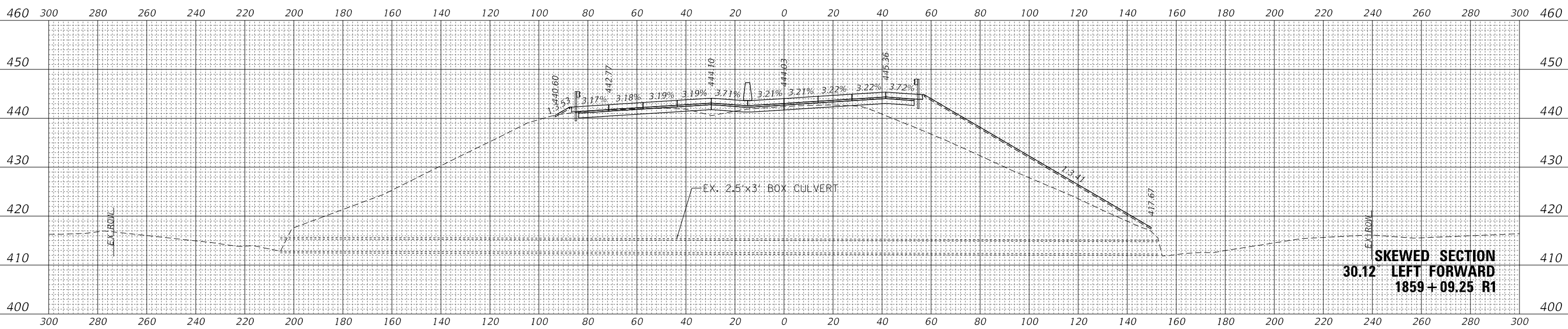
SCALE: 1" = 20' SHEET 27 OF 76 SHEETS STA. 1858+50.00 R1 TO STA. 1859+00.00 R1

F.A.I. RTE.	SECTION	COUNTY	TOTAL SHEETS	SHEET NO.
I-270	60B-1	MADISON	875	826
CONTRACT NO. 76J90				
ILLINOIS FED. AID PROJECT				

DATE	
BY	
FINAL SURVEY NO.	
SURVEYED PLOTTED TEMPLATE AREAS CHECKED	
NOTE BOOK NO.	
AREAS CHECKED	



DATE	
BY	
ORIGINAL SURVEY NO.	
SURVEYED PLOTTED TEMPLATE AREAS CHECKED	
NOTE BOOK NO.	
AREAS CHECKED	



MODEL: FAIZ/01B-0214
FILE NAME: C:\CS4\PD11\13515-006_160\200-0816\PD-CrossSection.dgn



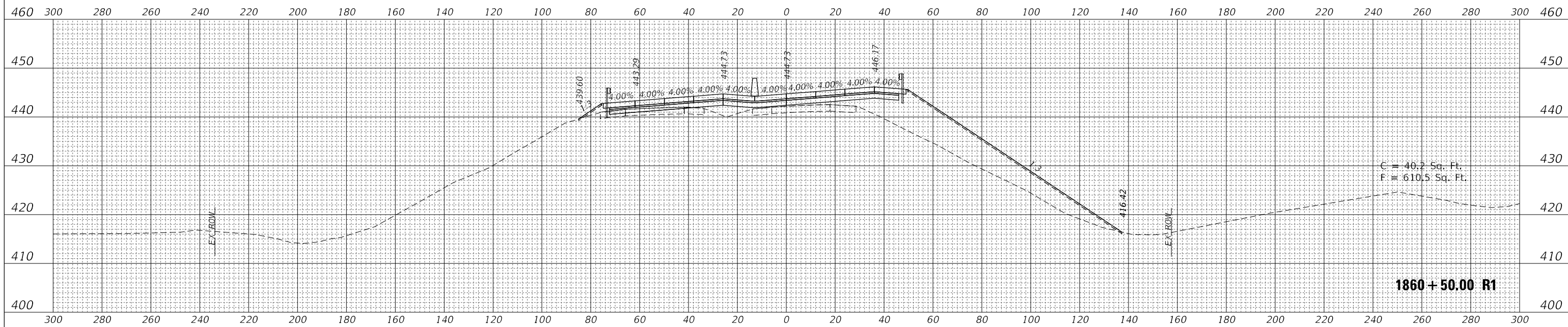
USER NAME = PWICSS	DESIGNED -	REVISED -
PLOT SCALE = 20,0000 ' / in.	DRAWN -	REVISED -
PLOT DATE = 3/14/2022	CHECKED -	REVISED -
	DATE -	REVISED -

STATE OF ILLINOIS
DEPARTMENT OF TRANSPORTATION

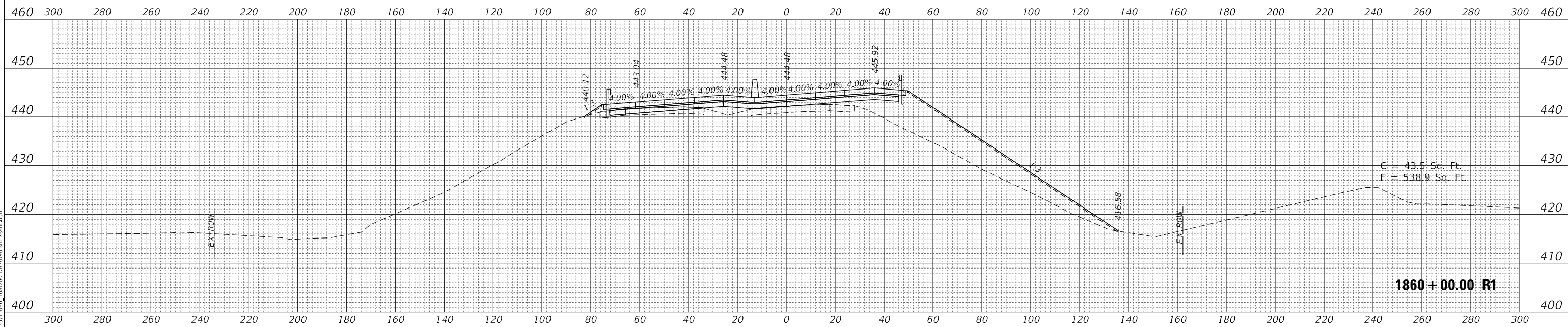
FAI-270 CROSS SECTIONS			
SCALE: 1" = 20'	SHEET 28	OF 76 SHEETS	STA. 1859+09.25 R1 TO STA. 1859+50.00 R1

F.A.I. RTE. I-270	SECTION 60B-1	COUNTY MADISON	TOTAL SHEETS 875	SHEET NO. 827
CONTRACT NO. 76J90				
ILLINOIS		FED. AID PROJECT		

FINAL SURVEY NO.	SURVEYED	DATE
NOTE BOOK	PLOTTED	
AREAS CHECKED	TEMPLATE	
AREAS CHECKED	AREAS CHECKED	



ORIGINAL SURVEY NO.	SURVEYED	DATE
NOTE BOOK	PLOTTED	
AREAS CHECKED	TEMPLATE	
AREAS CHECKED	AREAS CHECKED	



MODEL: FAI270B-0214
FILE NAME: C:\CS4\PDF\119315\006_160\200-207\6-PD-CrossR1.dgn



USER NAME = PWICSS
PLOT SCALE = 20,0000 ' / in.
PLOT DATE = 3/14/2022

DESIGNED -	REVISD -
DRAWN -	REVISD -
CHECKED -	REVISD -
DATE -	REVISD -

STATE OF ILLINOIS
DEPARTMENT OF TRANSPORTATION

FAI-270
CROSS SECTIONS

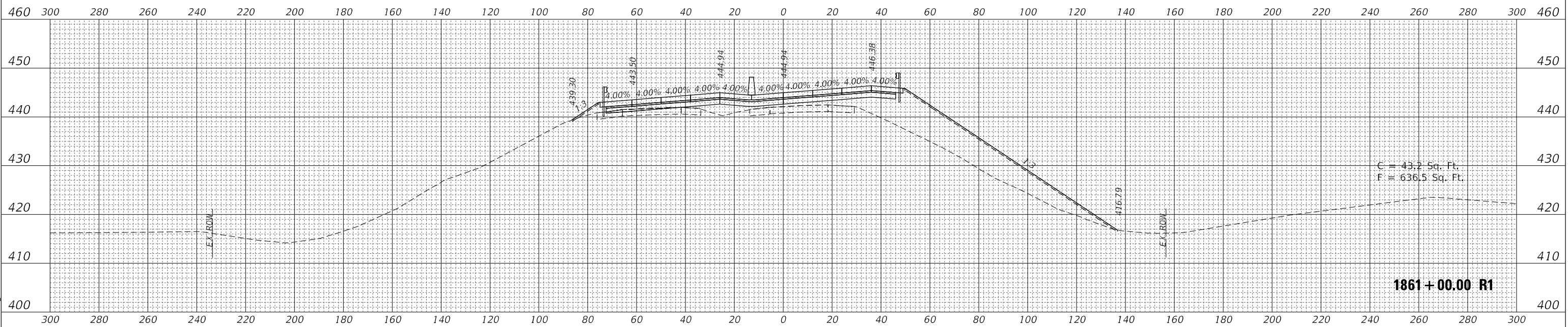
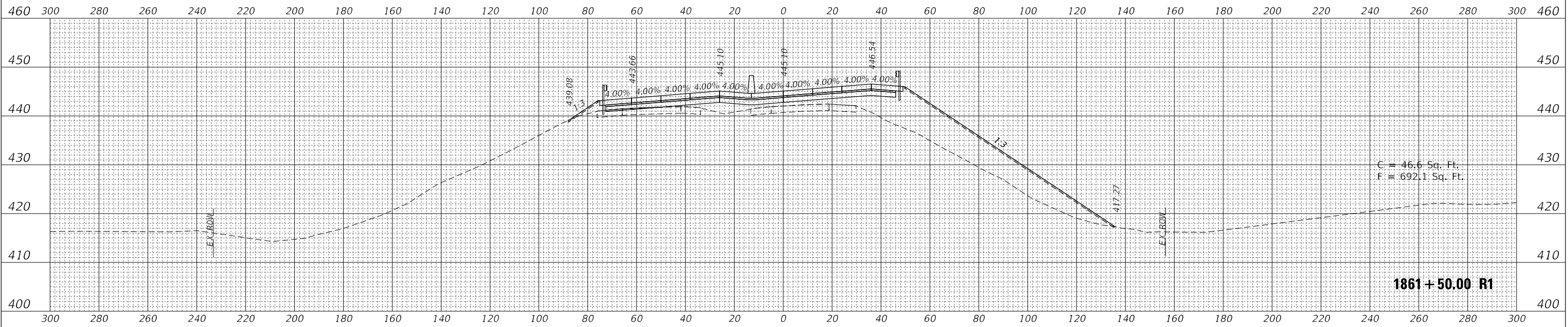
SCALE: 1" = 20' SHEET 29 OF 76 SHEETS STA. 1860+00.00 R1 TO STA. 1860+50.00 R1

F.A.I. RTE.	SECTION	COUNTY	TOTAL SHEETS	SHEET NO.
I-270	60B-1	MADISON	875	828
CONTRACT NO. 76J90				
ILLINOIS FED. AID PROJECT				

DATE	
BY	
FINAL SURVEY NO.	
SURVEYED	
PLOTTED	
TEMPLATE	
AREAS	
AREAS CHECKED	

DATE	
BY	
ORIGINAL SURVEY NO.	
SURVEYED	
PLOTTED	
TEMPLATE	
AREAS	
AREAS CHECKED	

MODEL: FAI270B-0214
FILE NAME: C:\CS4\PDF\119315\006_160_200-2816\00-2816\00-2816.dgn



HORNER SHIFRIN
Teaming with: **PARSONS**

USER NAME = PWICSS	DESIGNED -	REVISED -
PLOT SCALE = 20,0000 ' / in.	DRAWN -	REVISED -
PLOT DATE = 3/14/2022	CHECKED -	REVISED -
	DATE -	REVISED -

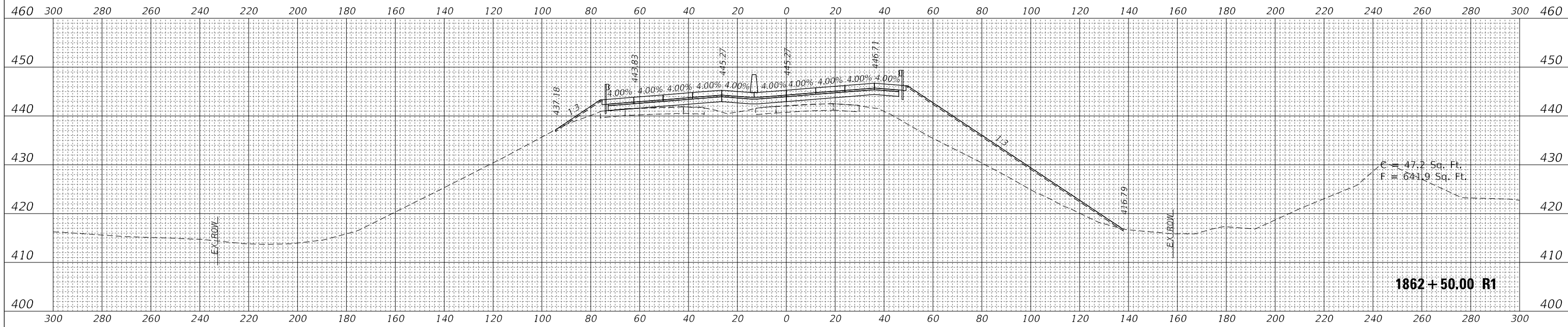
**STATE OF ILLINOIS
DEPARTMENT OF TRANSPORTATION**

**FAI-270
CROSS SECTIONS**

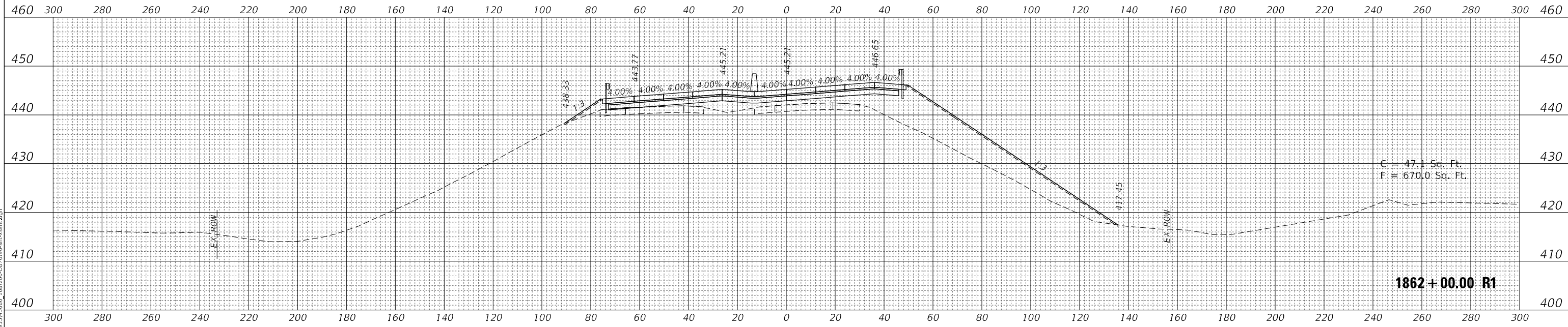
SCALE: 1" = 20' SHEET 30 OF 76 SHEETS STA. 1861+00.00 R1 TO STA. 1861+50.00 R1

F.A.I. RTE.	SECTION	COUNTY	TOTAL SHEETS	SHEET NO.
I-270	60B-1	MADISON	875	829
CONTRACT NO. 76J90				
ILLINOIS FED. AID PROJECT				

DATE	
BY	
SURVEYED	
PLOTTED	
TEMPLATE	
NOTE BOOK	
AREAS	
AREAS CHECKED	
NO.	



DATE	
BY	
SURVEYED	
PLOTTED	
TEMPLATE	
NOTE BOOK	
AREAS	
AREAS CHECKED	
NO.	



MODEL: FAIZ/01B-0214
FILE NAME: C:\CS4\PDF\119315\006_160\200-08\16\00-01\crossh1.dgn



USER NAME = PWICSS
PLOT SCALE = 20,0000 ' / in.
PLOT DATE = 3/14/2022

DESIGNED -	REVISED -
DRAWN -	REVISED -
CHECKED -	REVISED -
DATE -	REVISED -

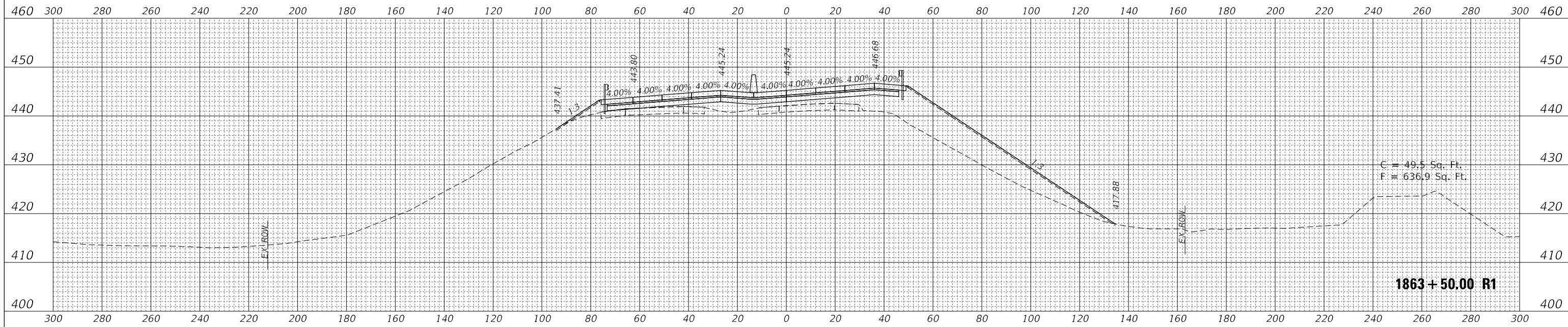
**STATE OF ILLINOIS
DEPARTMENT OF TRANSPORTATION**

**FAI-270
CROSS SECTIONS**

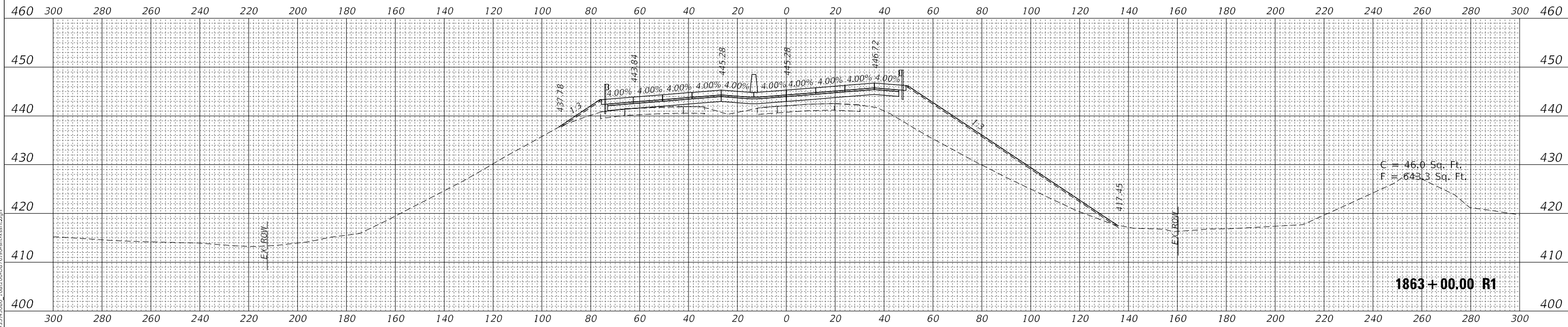
SCALE: 1" = 20' SHEET 31 OF 76 SHEETS STA. 1862+00.00 R1 TO STA. 1862+50.00 R1

F.A.I. RTE.	SECTION	COUNTY	TOTAL SHEETS	SHEET NO.
I-270	60B-1	MADISON	875	830
CONTRACT NO. 76J90				
ILLINOIS FED. AID PROJECT				

FINAL SURVEY NO.	SURVEYED	DATE
NOTE BOOK	PLOTTED	
AREAS CHECKED	TEMPLATE	
	AREAS	
	CHECKED	



ORIGINAL SURVEY NO.	SURVEYED	DATE
NOTE BOOK	PLOTTED	
AREAS CHECKED	TEMPLATE	
	AREAS	
	CHECKED	



MODEL: FAIZ/01B-0214
FILE NAME: C:\CS4\PD11\19315\006_160\200-2016\00-01\crossh1.dgn



USER NAME = PWICSS
PLOT SCALE = 20,0000 ' / in.
PLOT DATE = 3/14/2022

DESIGNED -	REVISED -
DRAWN -	REVISED -
CHECKED -	REVISED -
DATE -	REVISED -

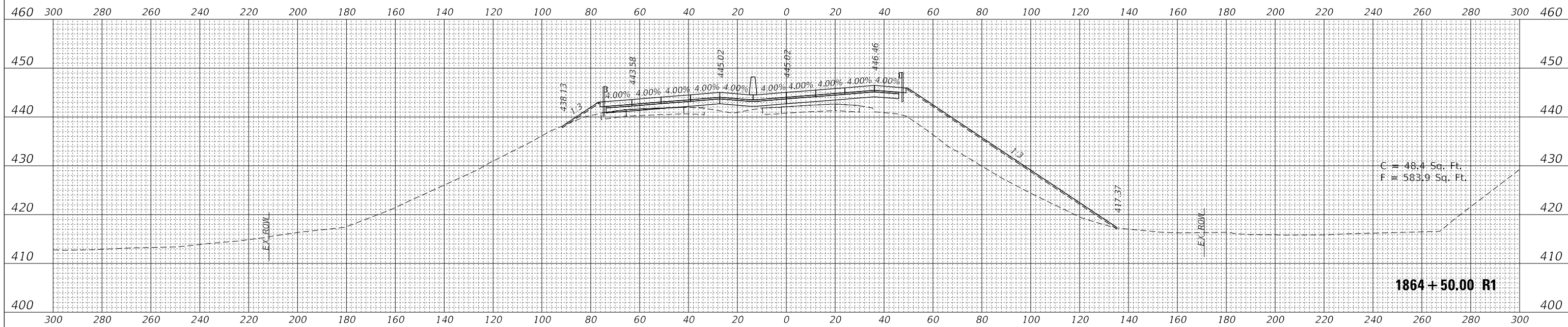
**STATE OF ILLINOIS
DEPARTMENT OF TRANSPORTATION**

**FAI-270
CROSS SECTIONS**

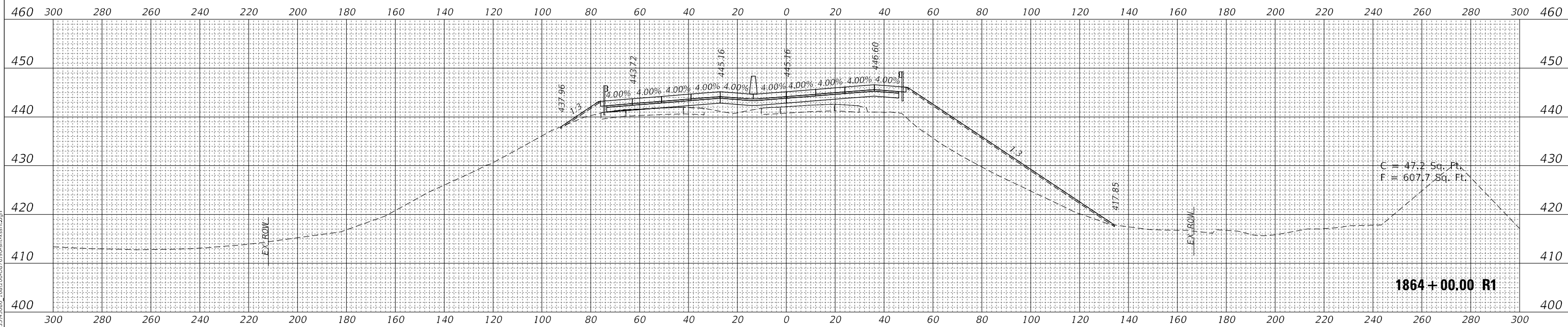
SCALE: 1" = 20' SHEET 32 OF 76 SHEETS STA. 1863+00.00 R1 TO STA. 1863+50.00 R1

F.A.I. RTE.	SECTION	COUNTY	TOTAL SHEETS	SHEET NO.
I-270	60B-1	MADISON	875	831
CONTRACT NO. 76J90				
ILLINOIS FED. AID PROJECT				

DATE	
BY	
FINAL SURVEY NO.	
SURVEYED	
PLOTTED	
TEMPLATE	
NOTE BOOK	
AREAS CHECKED	



DATE	
BY	
ORIGINAL SURVEY NO.	
SURVEYED	
PLOTTED	
TEMPLATE	
NOTE BOOK	
AREAS CHECKED	



MODEL: FAI270B-0214
 FILE NAME: C:\CS4\PDF\119315\006_160\200-08\16\00-01\crossh1.dgn



USER NAME = PWICSS	DESIGNED -	REVISED -
	DRAWN -	REVISED -
PLOT SCALE = 20,0000' / in.	CHECKED -	REVISED -
PLOT DATE = 3/14/2022	DATE -	REVISED -

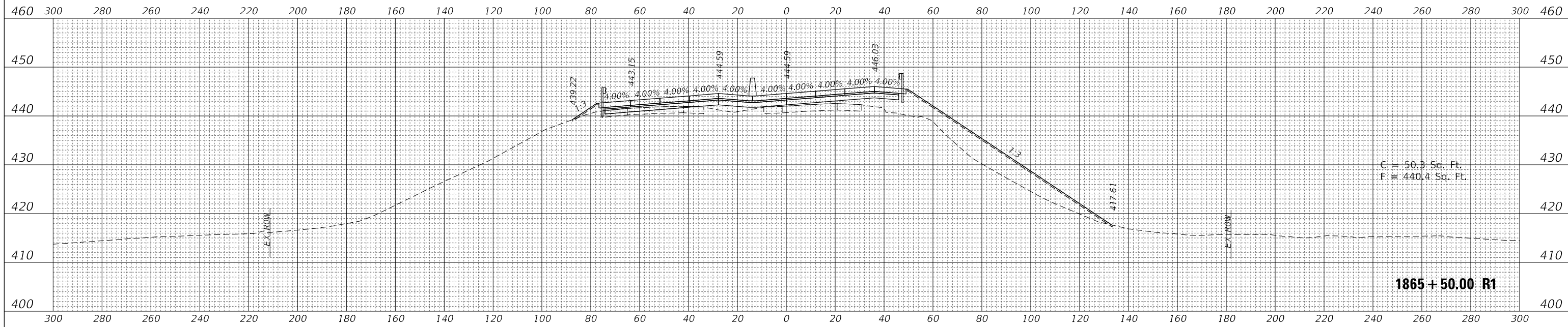
**STATE OF ILLINOIS
 DEPARTMENT OF TRANSPORTATION**

**FAI-270
 CROSS SECTIONS**

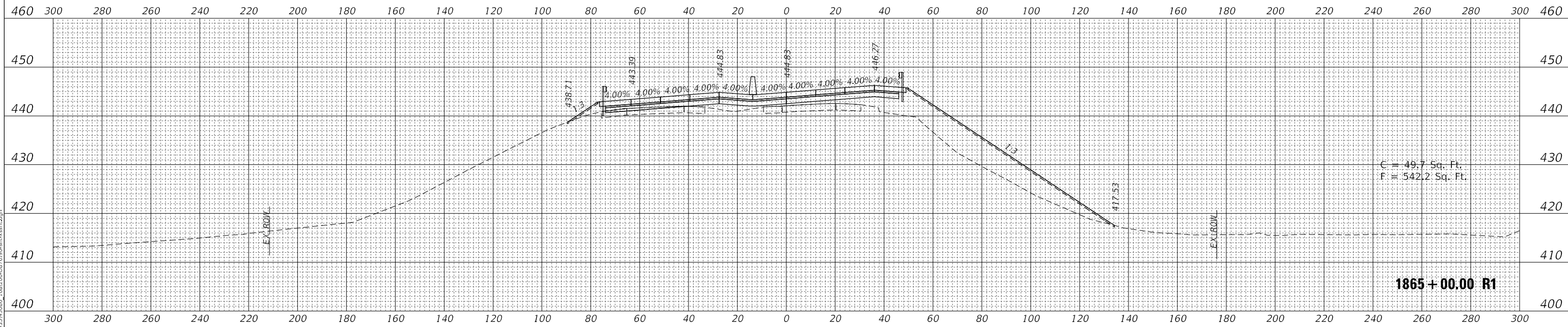
SCALE: 1" = 20' SHEET 33 OF 76 SHEETS STA. 1864+00.00 R1 TO STA. 1864+50.00 R1

F.A.I. RTE.	SECTION	COUNTY	TOTAL SHEETS	SHEET NO.
I-270	60B-1	MADISON	875	832
CONTRACT NO. 76J90				
ILLINOIS FED. AID PROJECT				

FINAL SURVEY NO.	SURVEYED	DATE
NOTE BOOK	PLOTTED	
AREAS CHECKED	TEMPLATE	
	AREAS	
	CHECKED	



ORIGINAL SURVEY NO.	SURVEYED	DATE
NOTE BOOK	PLOTTED	
AREAS CHECKED	TEMPLATE	
	AREAS	
	CHECKED	



MODEL: FAI270B-0214
FILE NAME: C:\CS4\PDF\119315-006_160200-0816\02-CrossR1.dgn



USER NAME = PWICSS
PLOT SCALE = 20,0000 ' / in.
PLOT DATE = 3/14/2022

DESIGNED -	REVISED -
DRAWN -	REVISED -
CHECKED -	REVISED -
DATE -	REVISED -

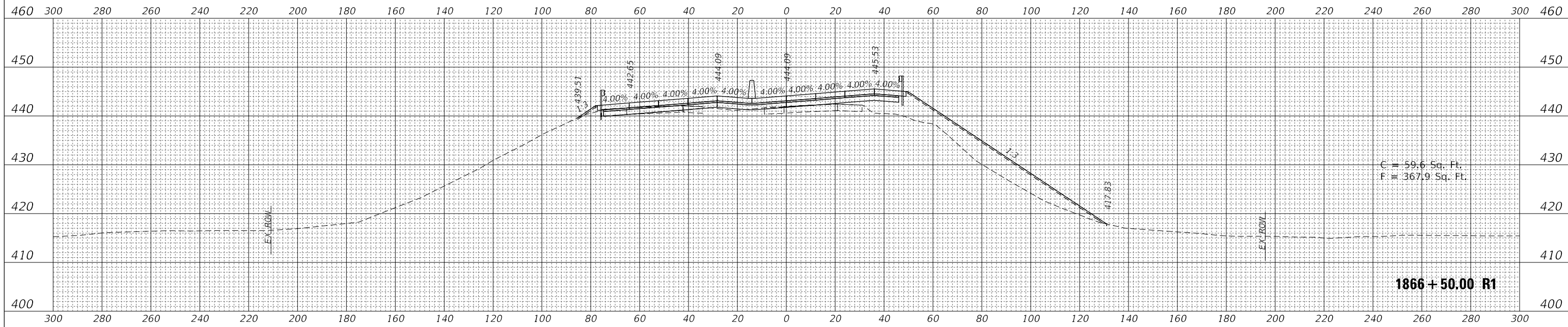
STATE OF ILLINOIS
DEPARTMENT OF TRANSPORTATION

FAI-270
CROSS SECTIONS

SCALE: 1" = 20' SHEET 34 OF 76 SHEETS STA. 1865+00.00 R1 TO STA. 1865+50.00 R1

F.A.I. RTE.	SECTION	COUNTY	TOTAL SHEETS	SHEET NO.
I-270	60B-1	MADISON	875	833
CONTRACT NO. 76J90				
ILLINOIS FED. AID PROJECT				

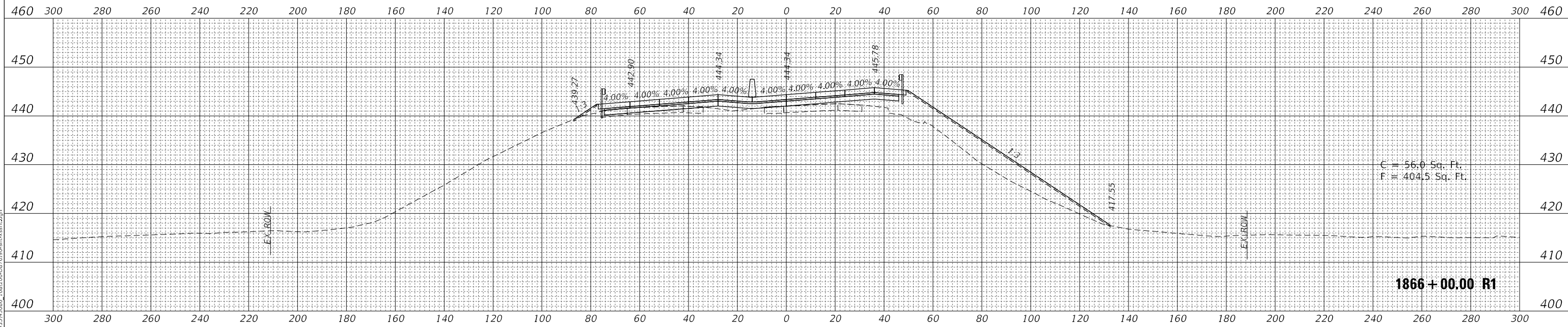
DATE	
BY	
FINAL SURVEY NO.	
SURVEYED	
PLOTTED	
TEMPLATE	
NOTE BOOK	
AREAS CHECKED	



C = 59.6 Sq. Ft.
F = 367.9 Sq. Ft.

1866+50.00 R1

DATE	
BY	
ORIGINAL SURVEY NO.	
SURVEYED	
PLOTTED	
TEMPLATE	
NOTE BOOK	
AREAS CHECKED	



C = 56.0 Sq. Ft.
F = 404.5 Sq. Ft.

1866+00.00 R1

MODEL: FAI270B-0214
FILE NAME: C:\CS4\PDF\119315\50B_160_200-2816\90-210xshifrn.dgn



USER NAME = PWICSS
PLOT SCALE = 20,0000 ' / in.
PLOT DATE = 3/14/2022

DESIGNED -	REVISED -
DRAWN -	REVISED -
CHECKED -	REVISED -
DATE -	REVISED -

STATE OF ILLINOIS
DEPARTMENT OF TRANSPORTATION

FAI-270
CROSS SECTIONS

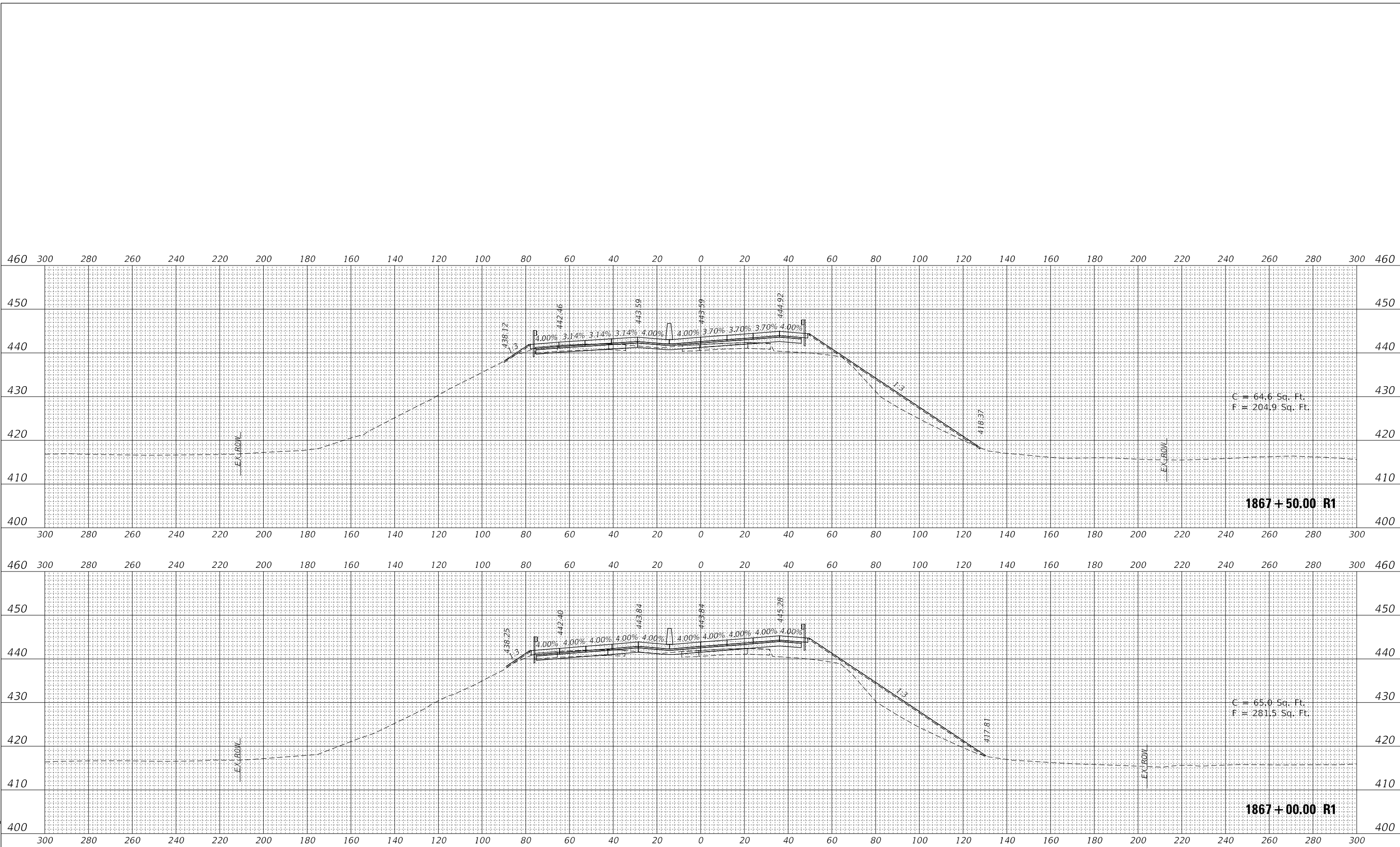
SCALE: 1" = 20' SHEET 35 OF 76 SHEETS STA. 1866+00.00 R1 TO STA. 1866+50.00 R1

F.A.I. RTE.	SECTION	COUNTY	TOTAL SHEETS	SHEET NO.
I-270	60B-1	MADISON	875	834
CONTRACT NO. 76J90				
ILLINOIS		FED. AID PROJECT		

FINAL SURVEY NO.	SURVEYED	DATE
NOTE BOOK	PLOTTED	
AREAS CHECKED	TEMPLATE	
	AREAS	
	CHECKED	

ORIGINAL SURVEY NO.	SURVEYED	DATE
NOTE BOOK	PLOTTED	
AREAS CHECKED	TEMPLATE	
	AREAS	
	CHECKED	

MODEL: FAI270/01B-0214
FILE NAME: C:\CS4\PDF\119315\5086_160,200-2876\01B-0214.dgn



USER NAME = PWICSS	DESIGNED -	REVISED -
PLOT SCALE = 20,0000 ' / in.	DRAWN -	REVISED -
PLOT DATE = 3/14/2022	CHECKED -	REVISED -
	DATE -	REVISED -

**STATE OF ILLINOIS
DEPARTMENT OF TRANSPORTATION**

**FAI-270
CROSS SECTIONS**

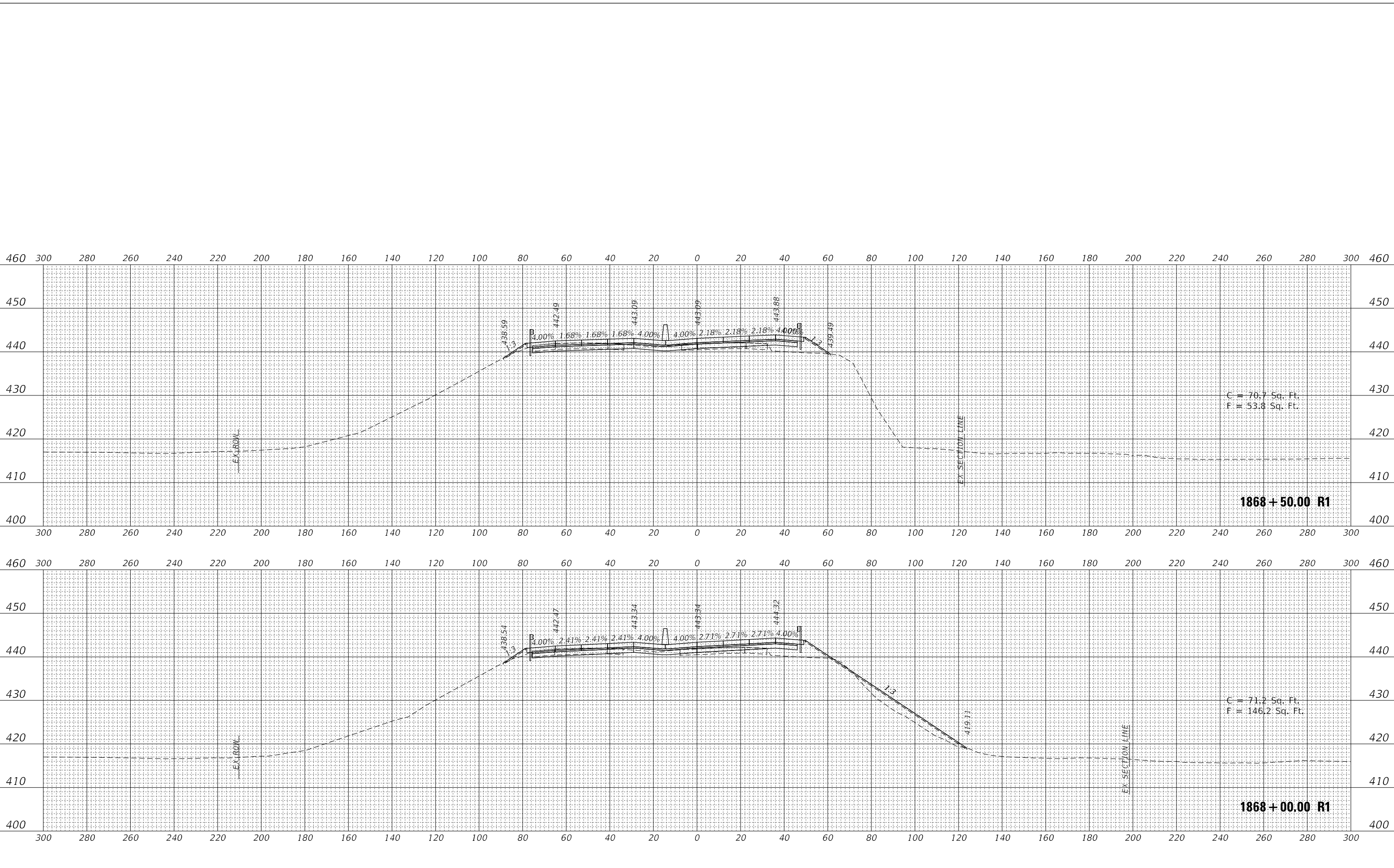
SCALE: 1" = 20' SHEET 36 OF 76 SHEETS STA. 1867+00.00 R1 TO STA. 1867+50.00 R1

F.A.I. RTE.	SECTION	COUNTY	TOTAL SHEETS	SHEET NO.
I-270	60B-1	MADISON	875	835
CONTRACT NO. 76J90				
ILLINOIS FED. AID PROJECT				

DATE	
BY	
SURVEYED	
PLOTTED	
TEMPLATE	
NOTE BOOK	
AREAS CHECKED	
NO.	

DATE	
BY	
SURVEYED	
PLOTTED	
TEMPLATE	
NOTE BOOK	
AREAS CHECKED	
NO.	

MODEL: FAI270B-0214
 FILE NAME: C:\CS4\PD119315\5086_160200-0816\00-210xshifrin.dgn



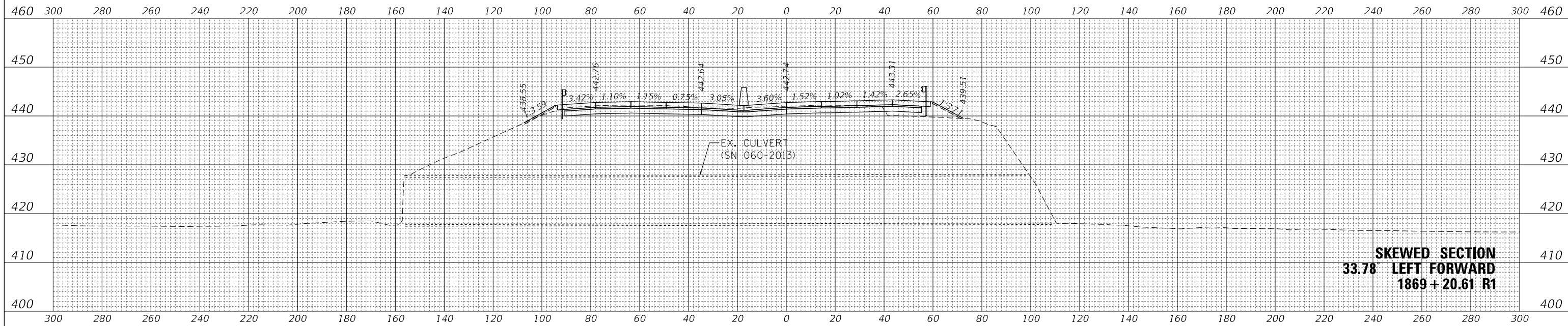
USER NAME = PWICSS	DESIGNED -	REVISED -
PLOT SCALE = 20,0000 ' / in.	DRAWN -	REVISED -
PLOT DATE = 3/14/2022	CHECKED -	REVISED -
	DATE -	REVISED -

**STATE OF ILLINOIS
 DEPARTMENT OF TRANSPORTATION**

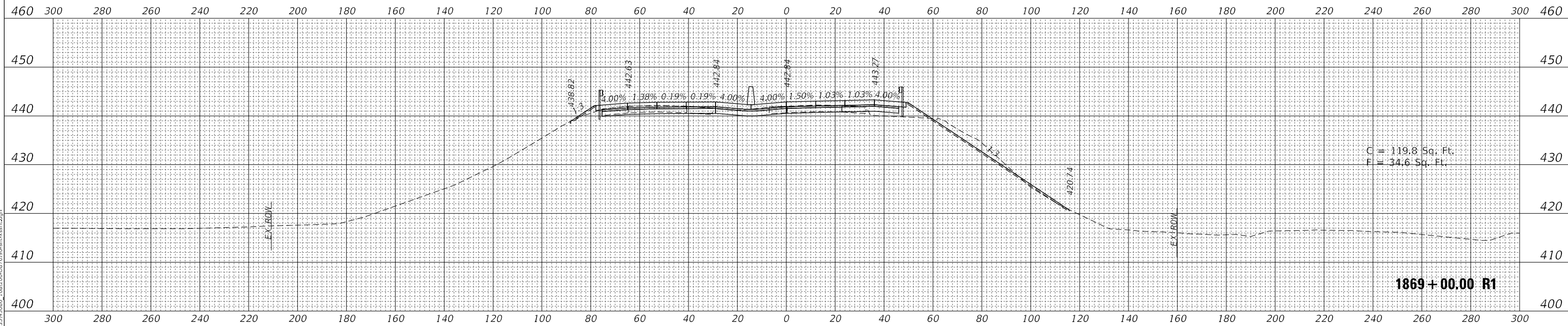
FAI-270 CROSS SECTIONS			
SCALE: 1" = 20'	SHEET 37	OF 76 SHEETS	STA. 1868+00.00 R1 TO STA. 1868+50.00 R1

F.A.I. RTE.	SECTION	COUNTY	TOTAL SHEETS	SHEET NO.
I-270	60B-1	MADISON	875	836
				CONTRACT NO. 76J90
		ILLINOIS	FED. AID PROJECT	

FINAL SURVEY NO.	SURVEYED	DATE
NOTE BOOK	PLOTTED	
AREAS CHECKED	TEMPLATE	
	AREAS CHECKED	



ORIGINAL SURVEY NO.	SURVEYED	DATE
NOTE BOOK	PLOTTED	
AREAS CHECKED	TEMPLATE	
	AREAS CHECKED	



MODEL: FAI270B-0214
FILE NAME: C:\CS4\PDF\119315-006_160,200-2816\00-210x38.rvt.dgn



USER NAME = PWICSS
PLOT SCALE = 20,0000 ' / in.
PLOT DATE = 3/14/2022

DESIGNED -	REVISED -
DRAWN -	REVISED -
CHECKED -	REVISED -
DATE -	REVISED -

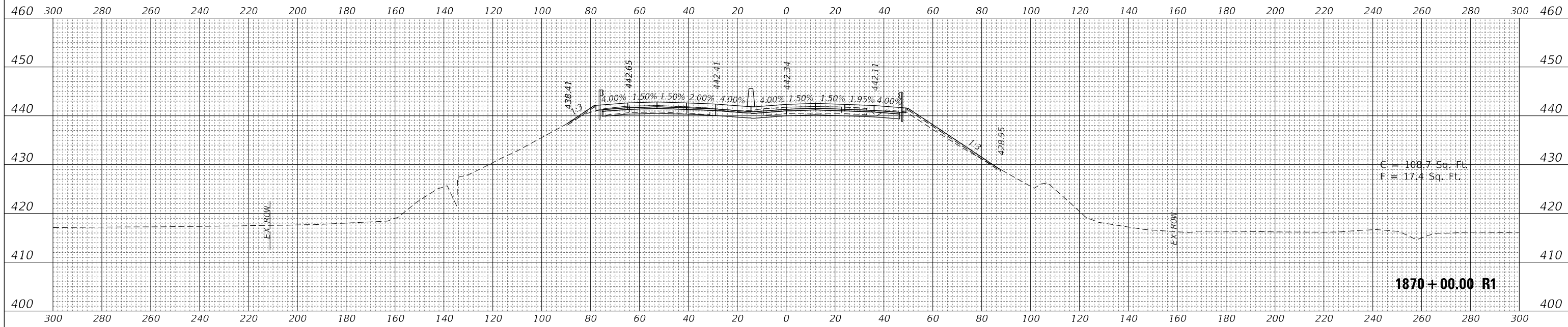
STATE OF ILLINOIS
DEPARTMENT OF TRANSPORTATION

FAI-270
CROSS SECTIONS

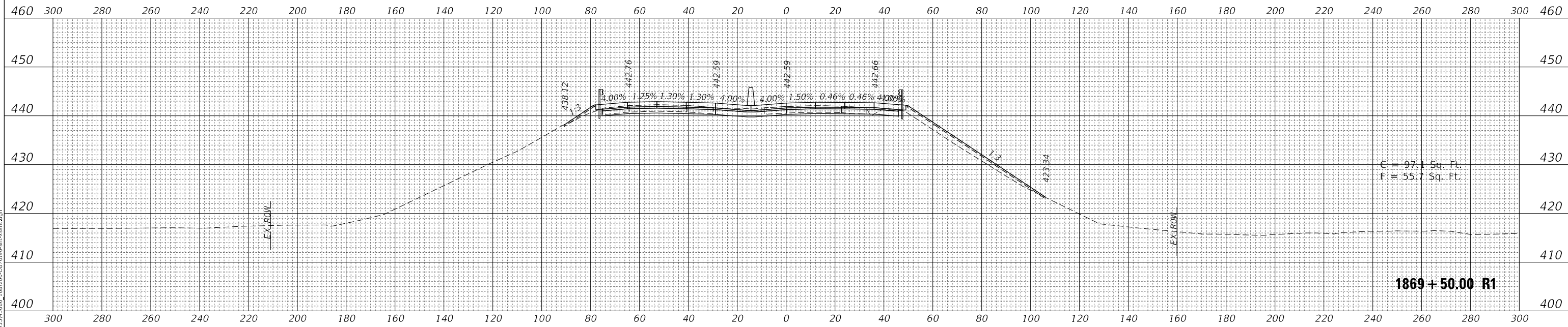
SCALE: 1" = 20' SHEET 38 OF 76 SHEETS STA. 1869+00.00 R1 TO STA. 1869+20.61 R1

F.A.I. RTE.	SECTION	COUNTY	TOTAL SHEETS	SHEET NO.
I-270	60B-1	MADISON	875	837
CONTRACT NO. 76J90				
ILLINOIS FED. AID PROJECT				

DATE	
BY	
NO.	
FINAL SURVEY	SURVEYED
NOTE BOOK	PLOTTED
AREAS CHECKED	TEMPLATE
	AREAS
	CHECKED



DATE	
BY	
NO.	
ORIGINAL SURVEY	SURVEYED
NOTE BOOK	PLOTTED
AREAS CHECKED	TEMPLATE
	AREAS
	CHECKED



MODEL: FAI270CB-0214
FILE NAME: C:\CS4\PDF\11931515086_160200-0816\00-01\crossh1.dgn



USER NAME = PWICSS
PLOT SCALE = 20,0000 ' / in.
PLOT DATE = 3/14/2022

DESIGNED -	REVISD -
DRAWN -	REVISD -
CHECKED -	REVISD -
DATE -	REVISD -

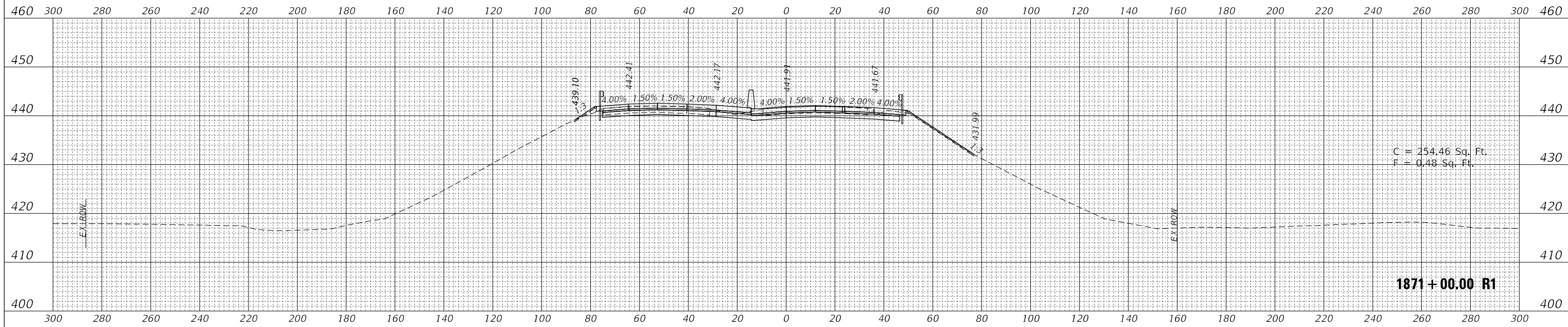
**STATE OF ILLINOIS
DEPARTMENT OF TRANSPORTATION**

**FAI-270
CROSS SECTIONS**

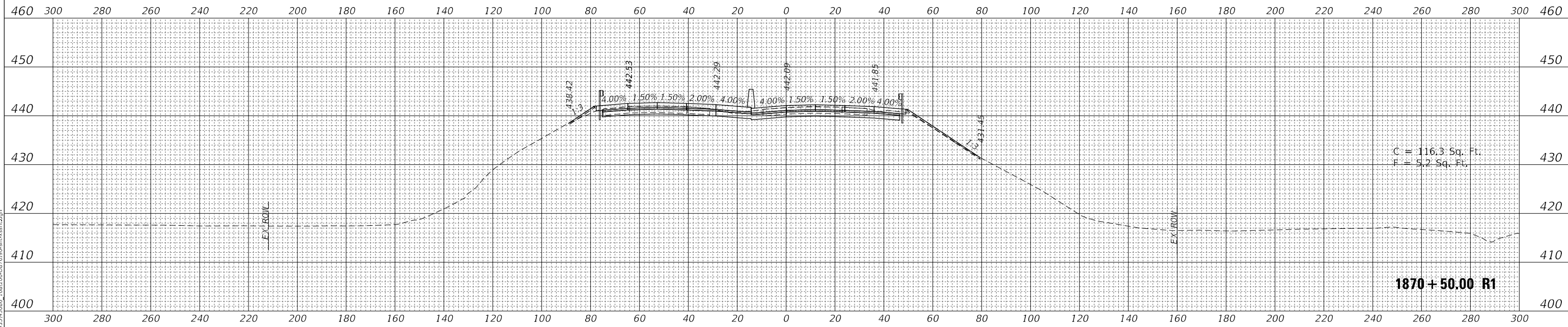
SCALE: 1" = 20' SHEET 39 OF 76 SHEETS STA. 1869+50.00 R1 TO STA. 1870+00.00 R1

F.A.I. RTE.	SECTION	COUNTY	TOTAL SHEETS	SHEET NO.
I-270	60B-1	MADISON	875	838
CONTRACT NO. 76J90				
ILLINOIS FED. AID PROJECT				

DATE	
BY	
FINAL SURVEY	SURVEYED
NOTE BOOK	PLOTTED
NO.	TEMPLATE
	AREAS CHECKED
	AREAS CHECKED



DATE	
BY	
ORIGINAL SURVEY	SURVEYED
NOTE BOOK	PLOTTED
NO.	TEMPLATE
	AREAS CHECKED
	AREAS CHECKED



MODEL: FAI270B-0214
FILE NAME: C:\CS4\PD119315\50B6_160,200-2876\PD-CrossR1.dgn



USER NAME = PWICSS
PLOT SCALE = 20,0000 ' / in.
PLOT DATE = 3/14/2022

DESIGNED -	REVISED -
DRAWN -	REVISED -
CHECKED -	REVISED -
DATE -	REVISED -

STATE OF ILLINOIS
DEPARTMENT OF TRANSPORTATION

FAI-270
CROSS SECTIONS

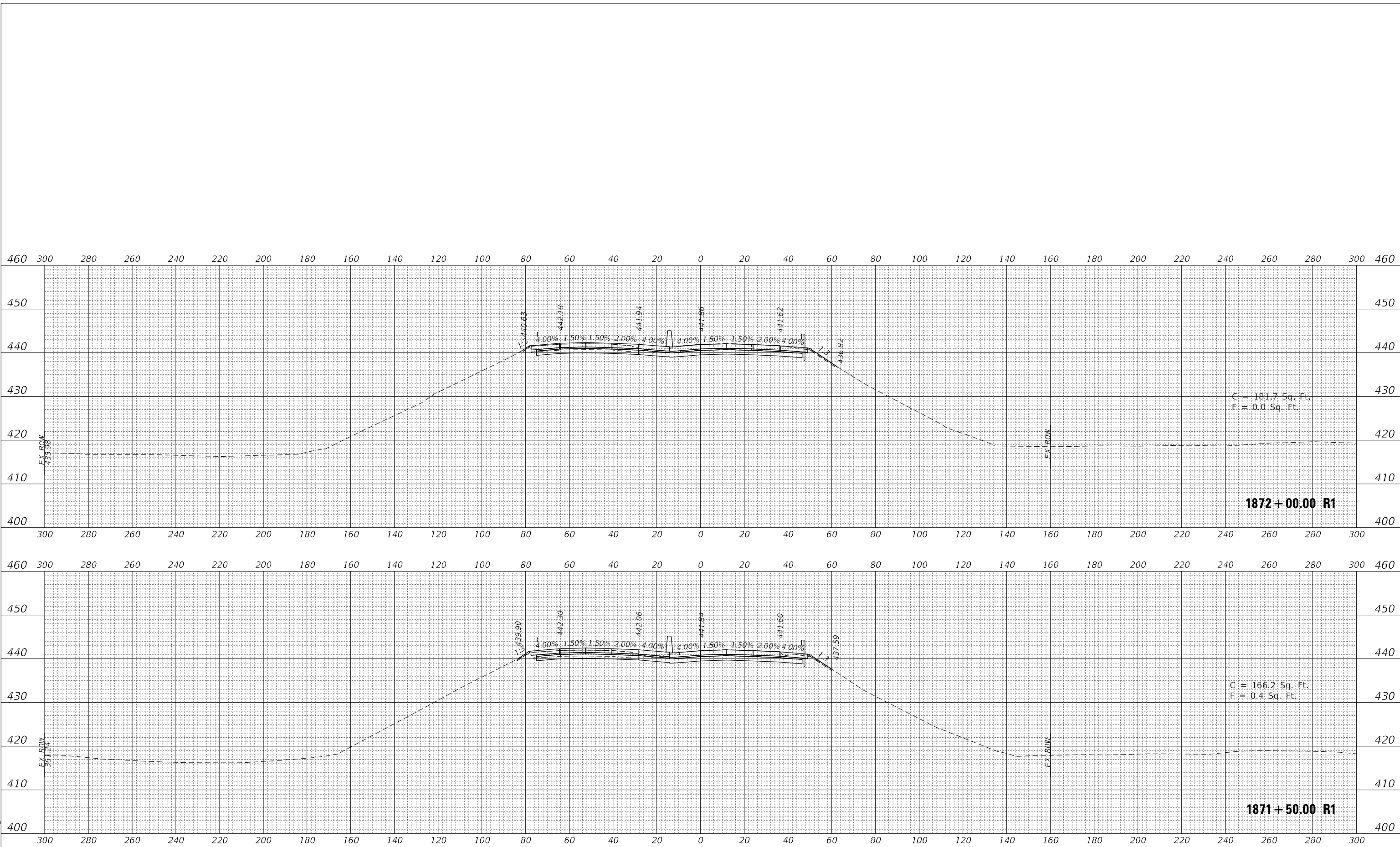
SCALE: 1" = 20' SHEET 40 OF 76 SHEETS STA. 1870+50.00 R1 TO STA. 1871+00.00 R1

F.A.I. RTE.	SECTION	COUNTY	TOTAL SHEETS	SHEET NO.
I-270	60B-1	MADISON	875	839
CONTRACT NO. 76J90				
ILLINOIS FED. AID PROJECT				

DATE	
BY	
NO.	
FINAL SURVEY	SURVEYED
NOTE BOOK	PLOTTED
AREAS CHECKED	TEMPLATE
	AREAS
	CHECKED

DATE	
BY	
NO.	
ORIGINAL SURVEY	SURVEYED
NOTE BOOK	PLOTTED
AREAS CHECKED	TEMPLATE
	AREAS
	CHECKED

MODEL: FAI270B-0214
FILE NAME: C:\CS4\PD119315\608_160_200-2876\PD-CrossR1.dgn



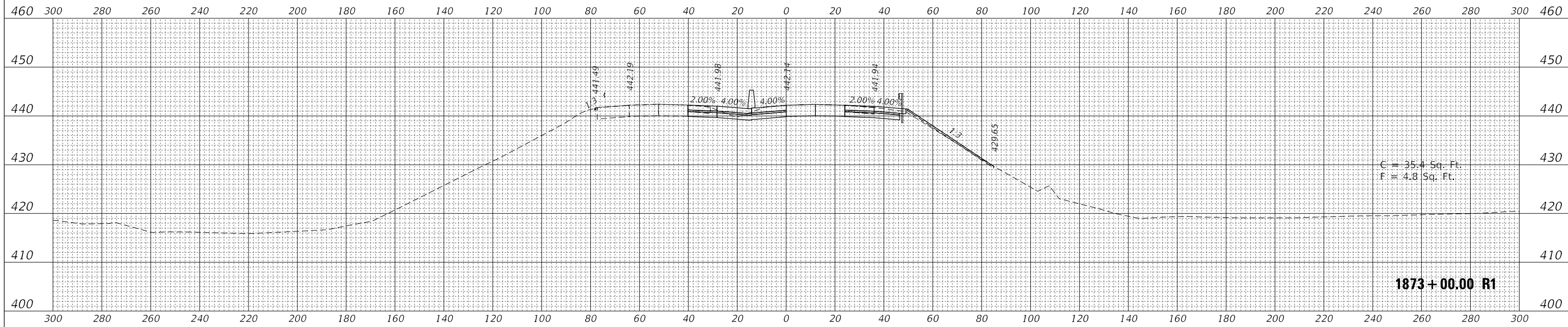
USER NAME = PWICSS	DESIGNED -	REVISED -
PLOT SCALE = 20,0000 ' / in.	DRAWN -	REVISED -
PLOT DATE = 3/14/2022	CHECKED -	REVISED -
	DATE -	REVISED -

**STATE OF ILLINOIS
DEPARTMENT OF TRANSPORTATION**

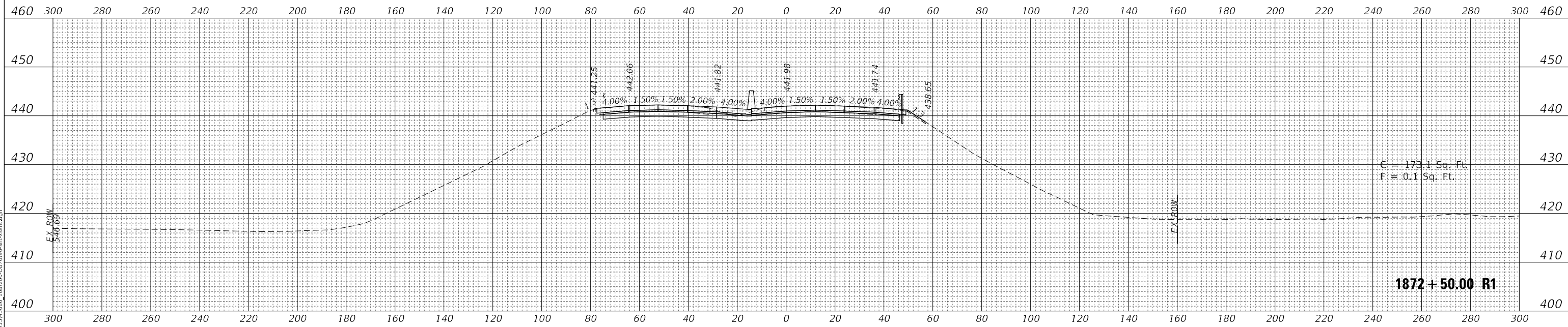
FAI-270 CROSS SECTIONS			
SCALE: 1" = 20'	SHEET 41	OF 76 SHEETS	STA. 1871+50.00 R1 TO STA. 1872+00.00 R1

F.A.I. RTE.	SECTION	COUNTY	TOTAL SHEETS	SHEET NO.
I-270	60B-1	MADISON	875	840
				CONTRACT NO. 76J90
		ILLINOIS	FED. AID PROJECT	

FINAL SURVEY NO.	SURVEYED	DATE
NOTE BOOK	PLOTTED	
AREAS CHECKED	TEMPLATE	
	AREAS	
	CHECKED	



ORIGINAL SURVEY NO.	SURVEYED	DATE
NOTE BOOK	PLOTTED	
AREAS CHECKED	TEMPLATE	
	AREAS	
	CHECKED	



MODEL: FAI270B-0214
FILE NAME: C:\CS4\PDF\119315-006_160-200-2076-PD-CrossR1.dgn



USER NAME = PWICSS	DESIGNED -	REVISED -
PLOT SCALE = 20,0000 ' / in.	DRAWN -	REVISED -
PLOT DATE = 3/14/2022	CHECKED -	REVISED -
	DATE -	REVISED -

**STATE OF ILLINOIS
DEPARTMENT OF TRANSPORTATION**

**FAI-270
CROSS SECTIONS**

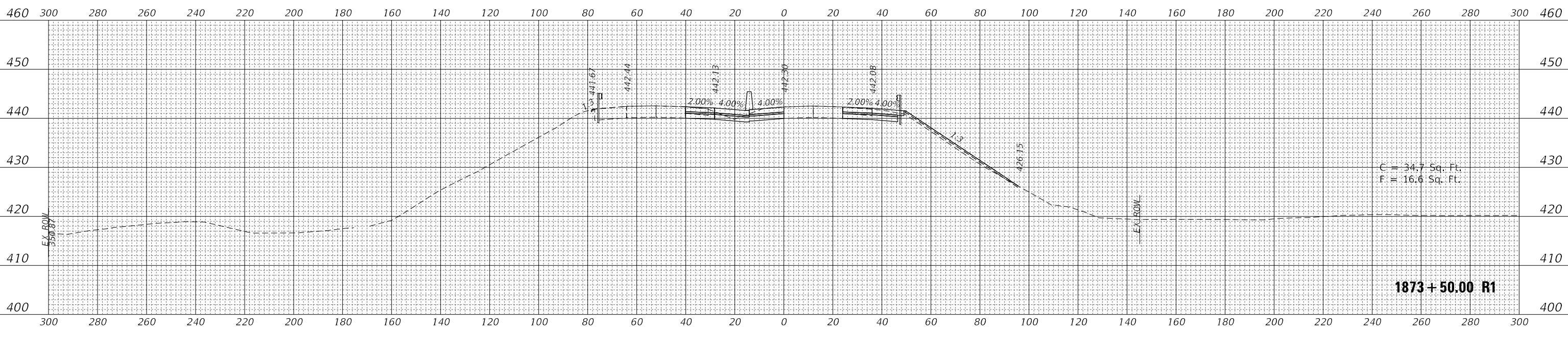
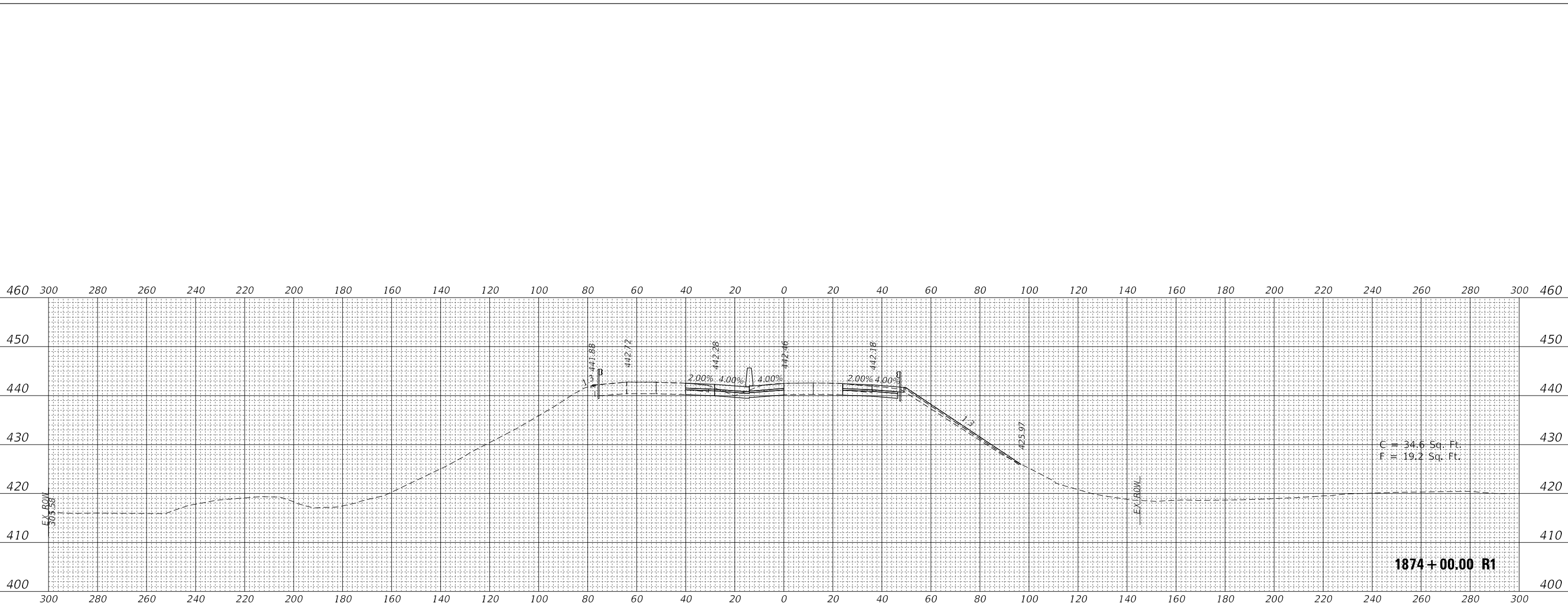
SCALE: 1" = 20' SHEET 42 OF 76 SHEETS STA. 1872+50.00 R1 TO STA. 1873+00.00 R1

F.A.I. RTE.	SECTION	COUNTY	TOTAL SHEETS	SHEET NO.
I-270	60B-1	MADISON	875	841
CONTRACT NO. 76J90				
ILLINOIS FED. AID PROJECT				

DATE	
BY	
FINAL SURVEY	SURVEYED
NOTE BOOK	PLOTTED
NO.	TEMPLATE
	AREAS
	CHECKED

DATE	
BY	
ORIGINAL SURVEY	SURVEYED
NOTE BOOK	PLOTTED
NO.	TEMPLATE
	AREAS
	CHECKED

MODEL: FAIZ/01B-0214
FILE NAME: C:\CS4\PDF\119315-006_160,200-2876-PD-CrossSection.dgn



USER NAME = PWICSS	DESIGNED -	REVISED -
PLOT SCALE = 20,0000 ' / in.	DRAWN -	REVISED -
PLOT DATE = 3/14/2022	CHECKED -	REVISED -
	DATE -	REVISED -

**STATE OF ILLINOIS
DEPARTMENT OF TRANSPORTATION**

**FAI-270
CROSS SECTIONS**

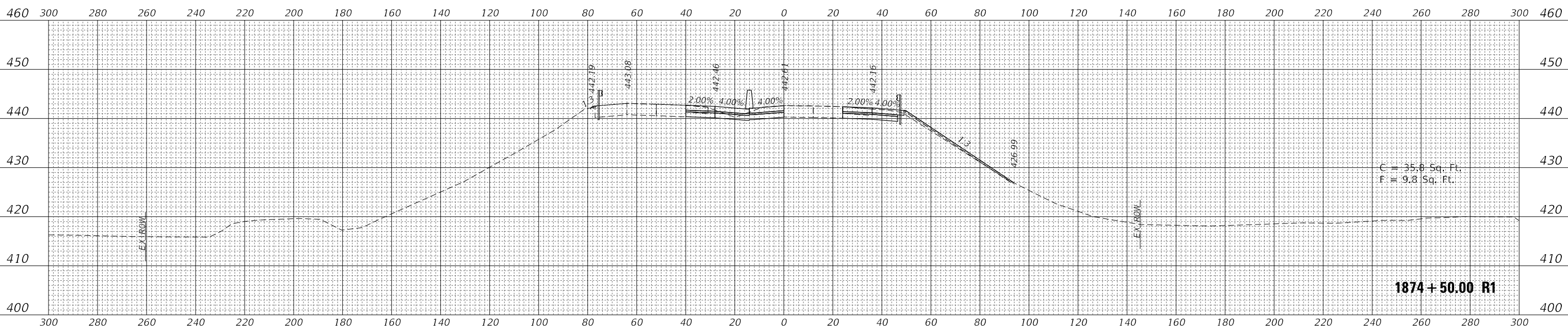
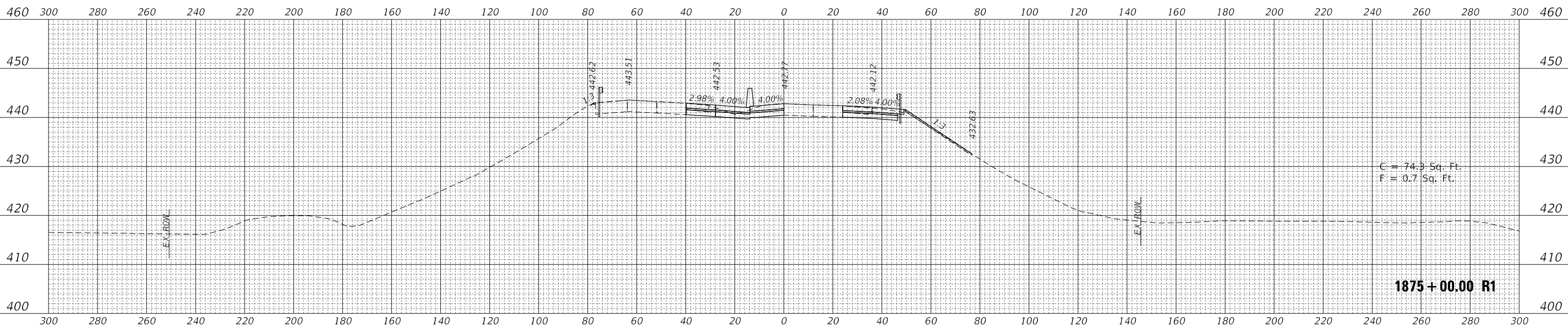
SCALE: 1" = 20' SHEET 43 OF 76 SHEETS STA. 1873+50.00 R1 TO STA. 1874+00.00 R1

F.A.I. RTE.	SECTION	COUNTY	TOTAL SHEETS	SHEET NO.
I-270	60B-1	MADISON	875	842
CONTRACT NO. 76J90				
ILLINOIS FED. AID PROJECT				

DATE	
BY	
FINAL SURVEY	SURVEYED
NOTE BOOK	PLOTTED
NO.	TEMPLATE
	AREAS
	CHECKED

DATE	
BY	
ORIGINAL SURVEY	SURVEYED
NOTE BOOK	PLOTTED
NO.	TEMPLATE
	AREAS
	CHECKED

MODEL: FAI270B-0214
FILE NAME: C:\CS4\PDF\119315\5086_160\200-2076\00-01\crossh1.dgn



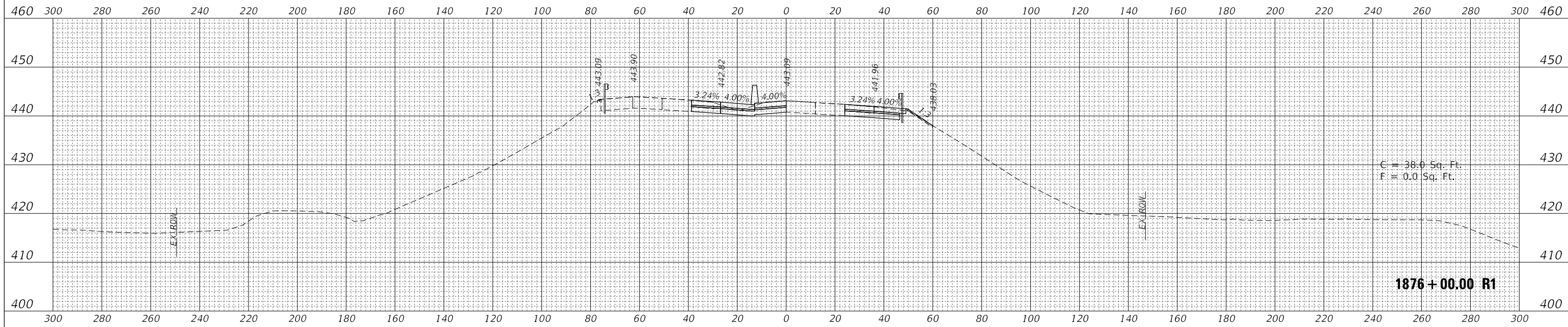
USER NAME = PWICSS	DESIGNED -	REVISED -
PLOT SCALE = 20,0000 ' / in.	DRAWN -	REVISED -
PLOT DATE = 3/14/2022	CHECKED -	REVISED -
	DATE -	REVISED -

**STATE OF ILLINOIS
DEPARTMENT OF TRANSPORTATION**

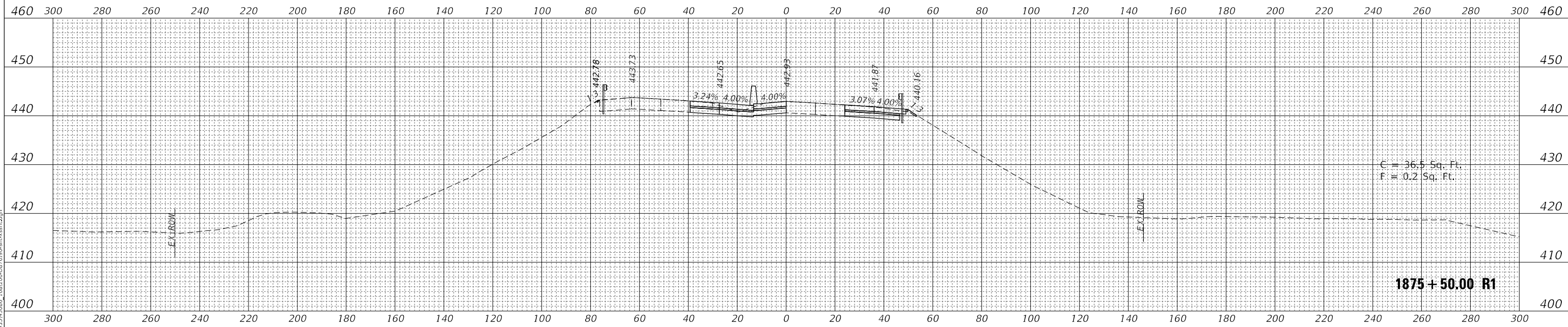
FAI-270 CROSS SECTIONS			
SCALE: 1" = 20'	SHEET 44	OF 76 SHEETS	STA. 1874+50.00 R1 TO STA. 1875+00.00 R1

F.A.I. RTE.	SECTION	COUNTY	TOTAL SHEETS	SHEET NO.
I-270	60B-1	MADISON	875	843
				CONTRACT NO. 76J90
		ILLINOIS	FED. AID PROJECT	

FINAL SURVEY NO.	SURVEYED	DATE
NOTE BOOK	PLOTTED	BY
AREAS CHECKED	TEMPLATE	
	AREAS	
	CHECKED	



ORIGINAL SURVEY NO.	SURVEYED	DATE
NOTE BOOK	PLOTTED	BY
AREAS CHECKED	TEMPLATE	
	AREAS	
	CHECKED	



MODEL: FAI270B-0214
FILE NAME: C:\CS4\PDF\119315-006_160,200-2876\00-01\crossh1.dgn



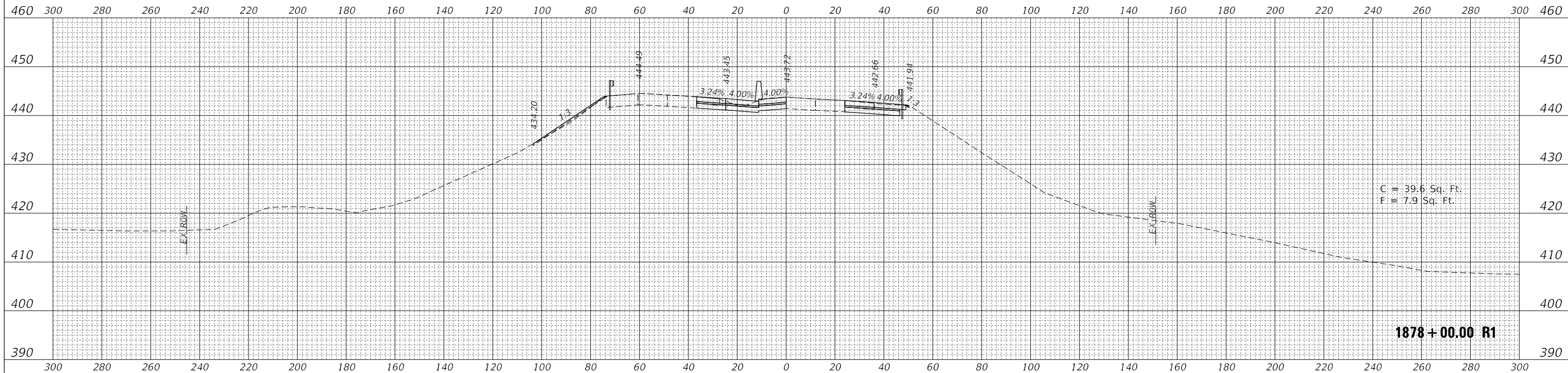
USER NAME = PWICSS	DESIGNED -	REVISED -
PLOT SCALE = 20,0000 ' / in.	DRAWN -	REVISED -
PLOT DATE = 3/14/2022	CHECKED -	REVISED -
	DATE -	REVISED -

STATE OF ILLINOIS
DEPARTMENT OF TRANSPORTATION

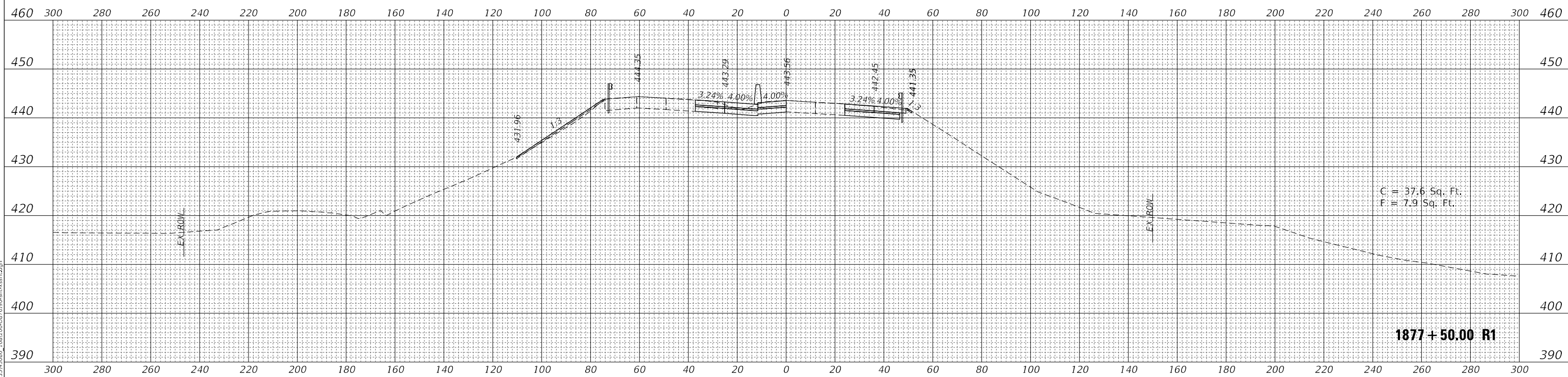
FAI-270 CROSS SECTIONS			
SCALE: 1" = 20'	SHEET 45	OF 76 SHEETS	STA. 1875+50.00 R1 TO STA. 1876+00.00 R1

F.A.I. RTE.	SECTION	COUNTY	TOTAL SHEETS	SHEET NO.
I-270	60B-1	MADISON	875	844
				CONTRACT NO. 76J90
				ILLINOIS FED. AID PROJECT

DATE	
BY	
FINAL SURVEY	SURVEYED
NOTE BOOK	PLOTTED
NO.	TEMPLATE
	AREAS CHECKED



DATE	
BY	
ORIGINAL SURVEY	SURVEYED
NOTE BOOK	PLOTTED
NO.	TEMPLATE
	AREAS CHECKED



MODEL: FAI270B-0214
FILE NAME: C:\CS4\PDF\11931515086_160200-2876\90-210xsh1.dgn



USER NAME = PWICSS
DESIGNED -
DRAWN -
PLOT SCALE = 20,0000 ' / in.
PLOT DATE = 3/14/2022

DESIGNED -
DRAWN -
CHECKED -
DATE -

REVISED -
REVISED -
REVISED -
REVISED -

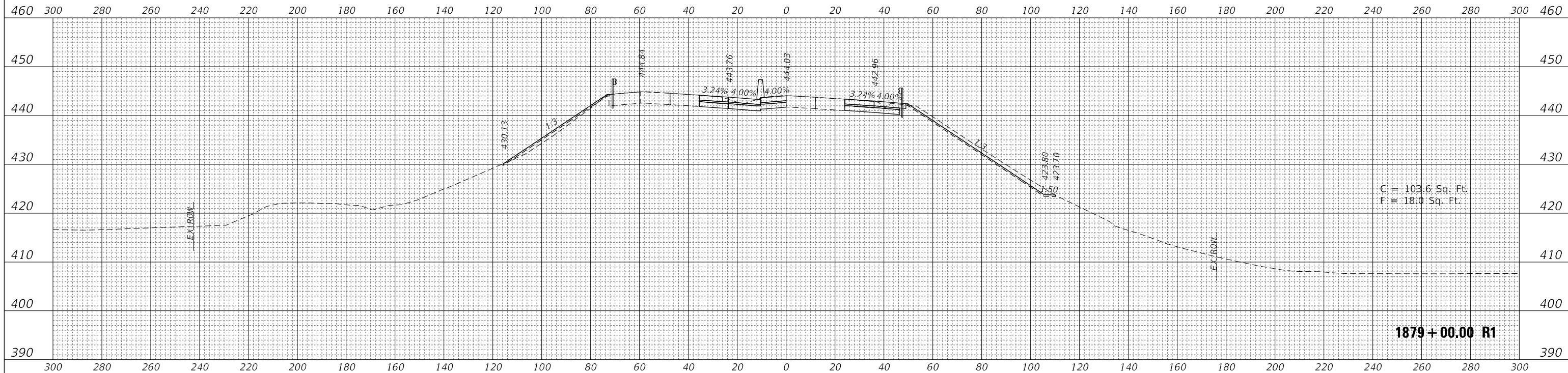
**STATE OF ILLINOIS
DEPARTMENT OF TRANSPORTATION**

**FAI-270
CROSS SECTIONS**

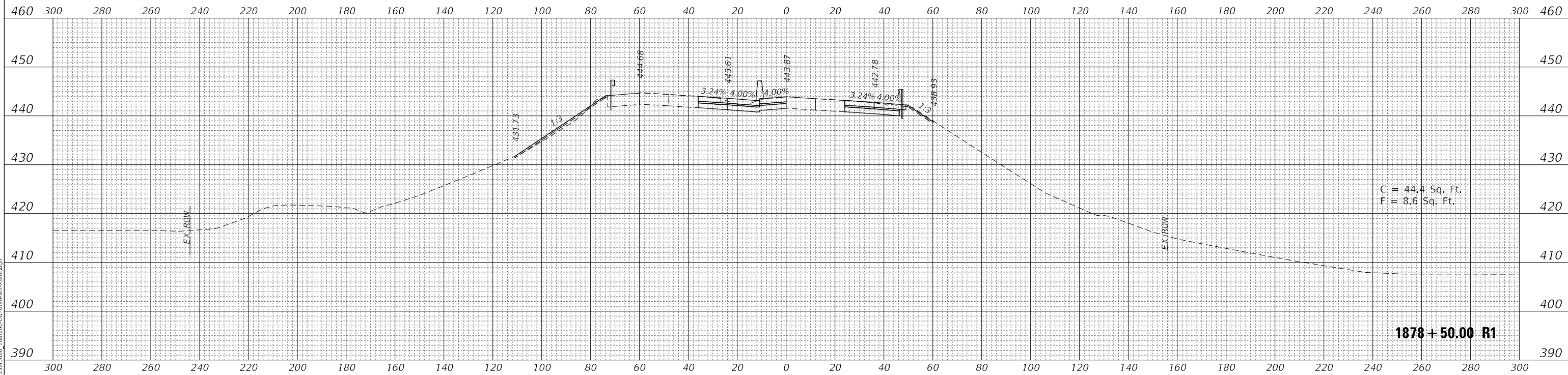
SCALE: 1" = 20' SHEET 47 OF 76 SHEETS STA. 1877+50.00 R1 TO STA. 1878+00.00 R1

F.A.I. RTE.	SECTION	COUNTY	TOTAL SHEETS	SHEET NO.
I-270	60B-1	MADISON	875	846
CONTRACT NO. 76J90				
ILLINOIS		FED. AID PROJECT		

DATE	
BY	
FINAL SURVEY	SURVEYED
NOTE BOOK	PLOTTED
NO.	TEMPLATE
	AREAS CHECKED
	AREAS CHECKED



DATE	
BY	
ORIGINAL SURVEY	SURVEYED
NOTE BOOK	PLOTTED
NO.	TEMPLATE
	AREAS CHECKED
	AREAS CHECKED



MODEL: FAIZ/01B-0214
FILE NAME: C:\CS4\PDF\11931515086_160200-0816\00-01\crossh1.dgn



USER NAME	= PWICSS
PLOT SCALE	= 20,0000 ' / in.
PLOT DATE	= 3/14/2022

DESIGNED -	REVISD -
DRAWN -	REVISD -
CHECKED -	REVISD -
DATE -	REVISD -

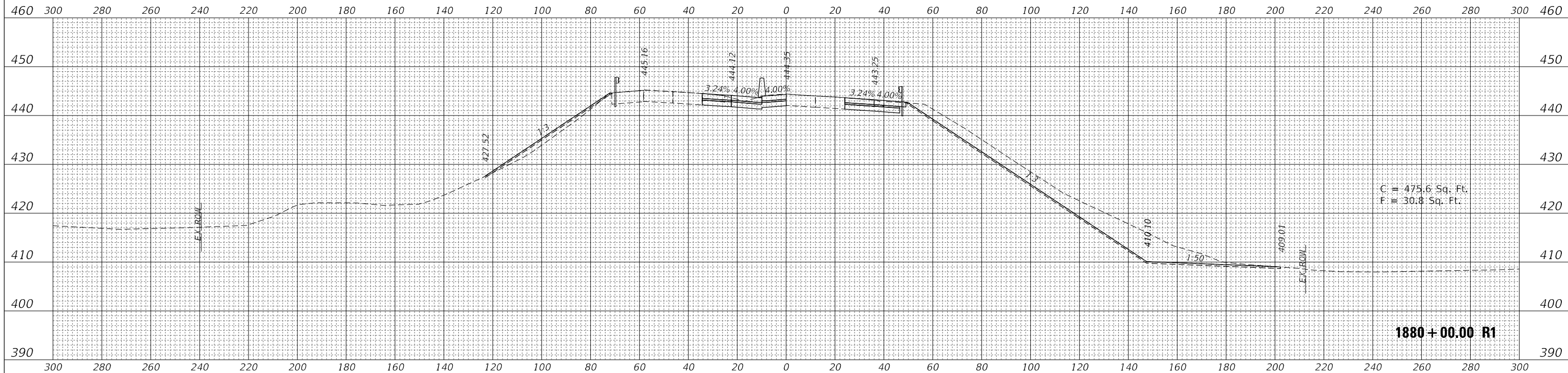
**STATE OF ILLINOIS
DEPARTMENT OF TRANSPORTATION**

**FAI-270
CROSS SECTIONS**

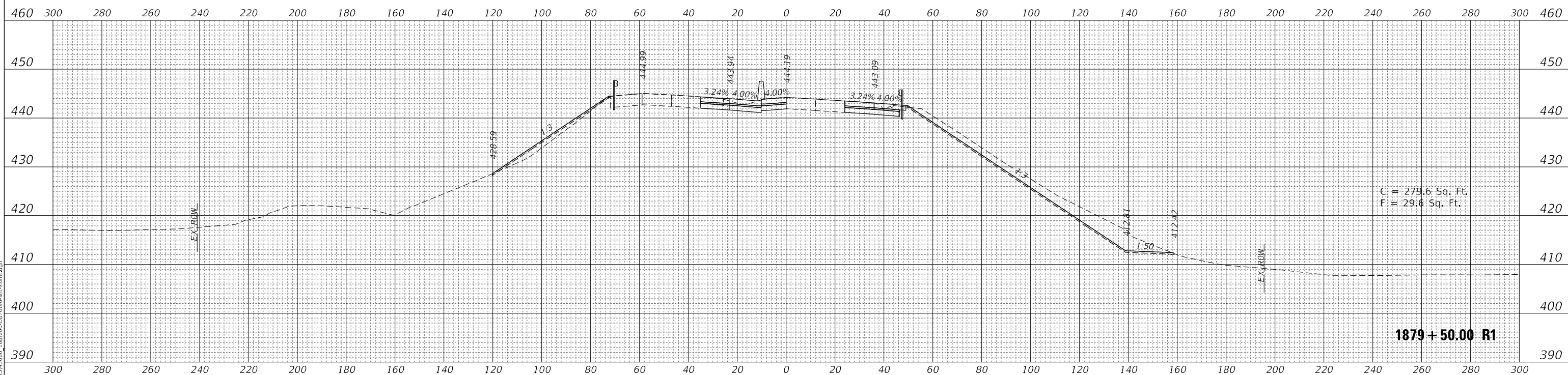
SCALE: 1" = 20' SHEET 48 OF 76 SHEETS STA. 1878+50.00 R1 TO STA. 1879+00.00 R1

F.A.I. RTE.	SECTION	COUNTY	TOTAL SHEETS	SHEET NO.
I-270	60B-1	MADISON	875	847
				CONTRACT NO. 76J90
		ILLINOIS	FED. AID PROJECT	

DATE	
BY	
FINAL SURVEY	SURVEYED
NOTE BOOK	PLOTTED
NO.	TEMPLATE
	AREAS CHECKED
	AREAS CHECKED



DATE	
BY	
ORIGINAL SURVEY	SURVEYED
NOTE BOOK	PLOTTED
NO.	TEMPLATE
	AREAS CHECKED
	AREAS CHECKED



MODEL: FAI270CB-0214
FILE NAME: C:\CS4\PDF\1193151-5085_160,200-2876\90-210xshh.dgn



USER NAME = PWICSS	DESIGNED -	REVISED -
	DRAWN -	REVISED -
PLOT SCALE = 20,0000' / in.	CHECKED -	REVISED -
PLOT DATE = 3/14/2022	DATE -	REVISED -

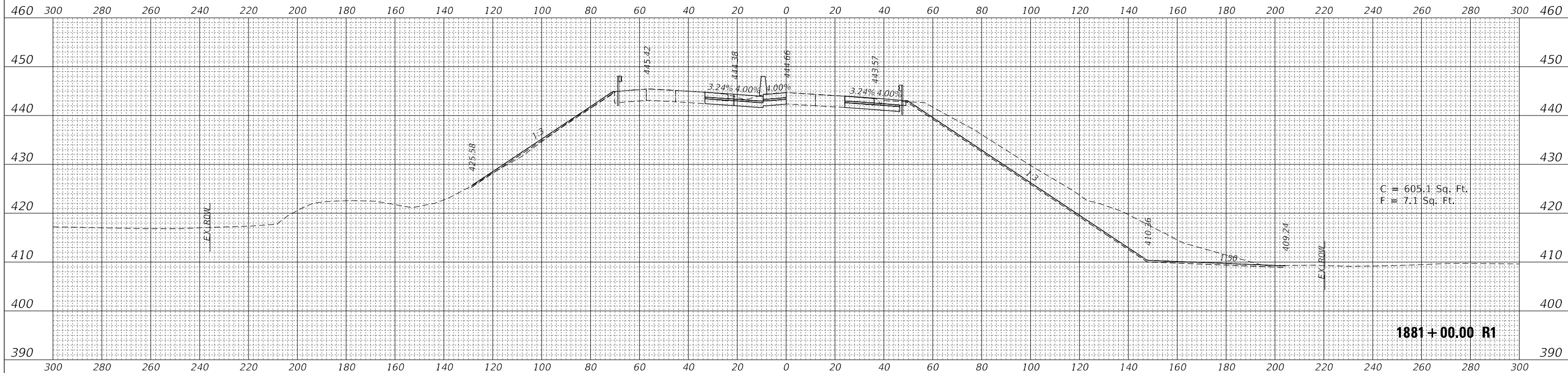
STATE OF ILLINOIS
DEPARTMENT OF TRANSPORTATION

FAI-270
CROSS SECTIONS

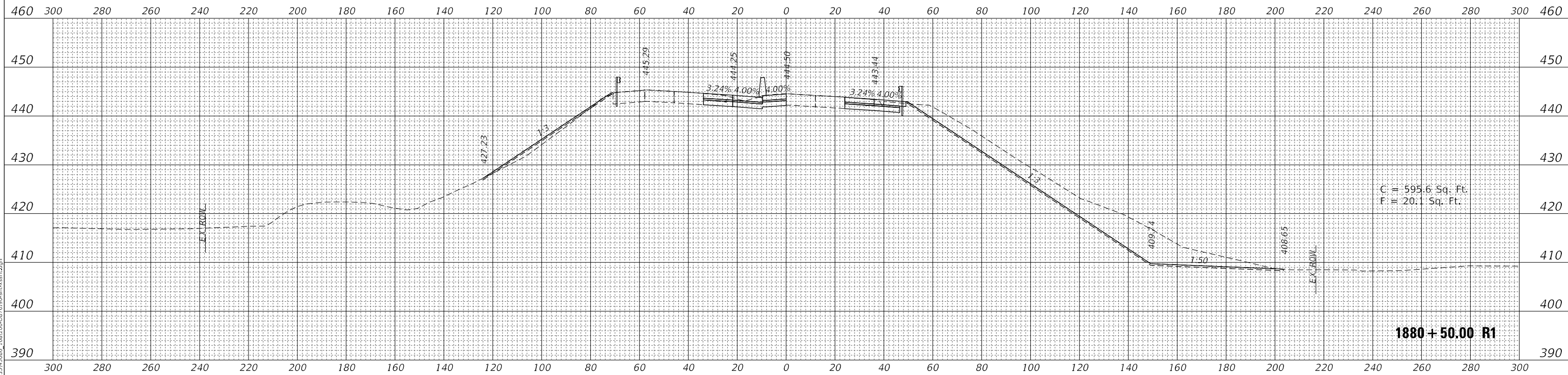
SCALE: 1" = 20' SHEET 49 OF 76 SHEETS STA. 1879+50.00 R1 TO STA. 1880+00.00 R1

F.A.I. RTE.	SECTION	COUNTY	TOTAL SHEETS	SHEET NO.
I-270	60B-1	MADISON	875	848
CONTRACT NO. 76J90				
ILLINOIS FED. AID PROJECT				

DATE	
BY	
FINAL SURVEY	SURVEYED
NOTE BOOK	PLOTTED
NO.	TEMPLATE
	AREAS
	CHECKED



DATE	
BY	
ORIGINAL SURVEY	SURVEYED
NOTE BOOK	PLOTTED
NO.	TEMPLATE
	AREAS
	CHECKED



MODEL: FAI270CB-0214
FILE NAME: C:\CS4\PDF\119315\5085_160\200-2016\00-210xshifrin.dgn



USER NAME = PWICSS
 PLOT SCALE = 20,0000 ' / in.
 PLOT DATE = 3/14/2022

DESIGNED -	REVISED -
DRAWN -	REVISED -
CHECKED -	REVISED -
DATE -	REVISED -

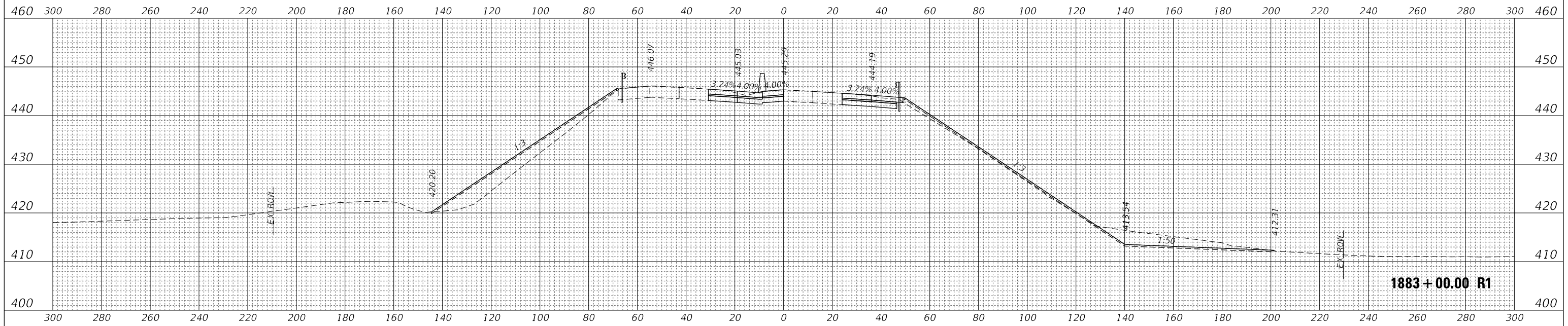
STATE OF ILLINOIS
DEPARTMENT OF TRANSPORTATION

FAI-270
CROSS SECTIONS

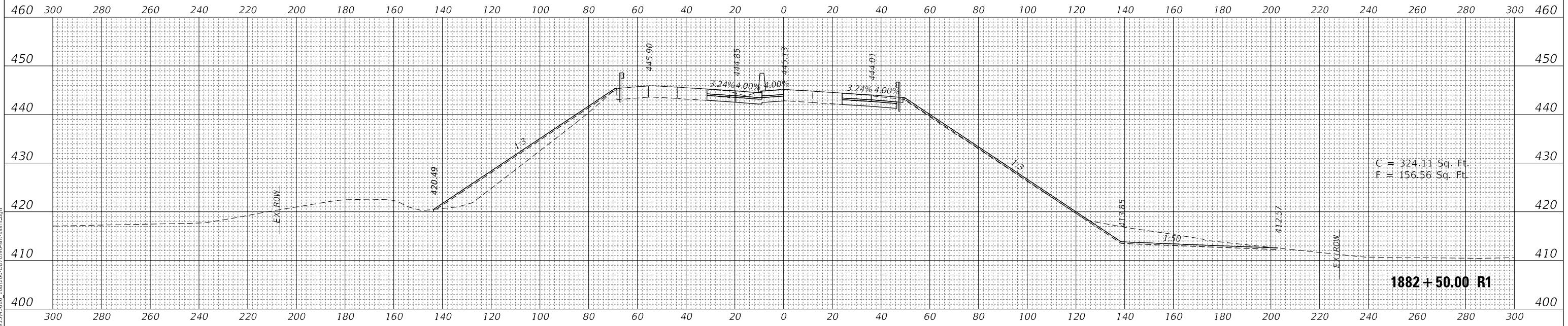
SCALE: 1" = 20' SHEET 50 OF 76 SHEETS STA. 1880+50.00 R1 TO STA. 1881+00.00 R1

F.A.I. RTE.	SECTION	COUNTY	TOTAL SHEETS	SHEET NO.
I-270	60B-1	MADISON	875	849
CONTRACT NO. 76J90				
ILLINOIS FED. AID PROJECT				

DATE	
BY	
FINAL SURVEY NO.	
SURVEYED PLOTTED TEMPLATE AREAS CHECKED	
NOTE BOOK NO.	
AREAS CHECKED	



DATE	
BY	
ORIGINAL SURVEY NO.	
SURVEYED PLOTTED TEMPLATE AREAS CHECKED	
NOTE BOOK NO.	
AREAS CHECKED	



MODEL: FAI270B-0214
FILE NAME: C:\CS4\PD11\19315-50B-160-200-2876-00-01\cs4shifrn.dgn



USER NAME = PWICSS
DESIGNED -
DRAWN -
CHECKED -
DATE -
PLOT SCALE = 20,0000 ' / in.
PLOT DATE = 3/14/2022

DESIGNED -
DRAWN -
CHECKED -
DATE -

REVISED -
REVISED -
REVISED -
REVISED -

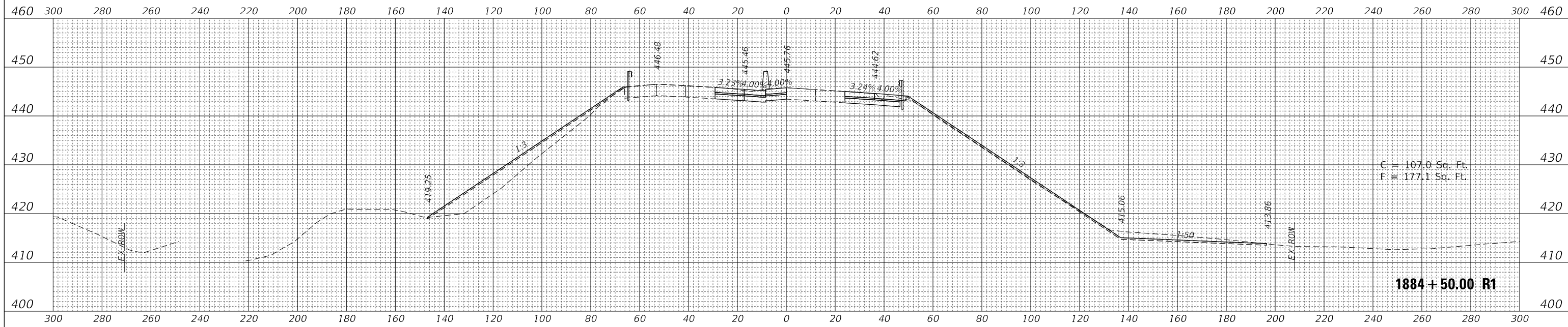
STATE OF ILLINOIS
DEPARTMENT OF TRANSPORTATION

FAI-270
CROSS SECTIONS

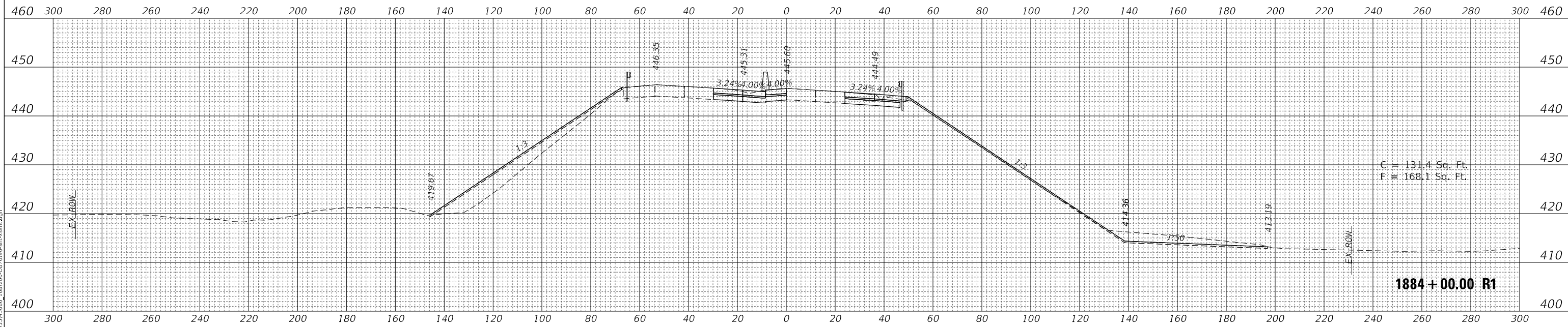
SCALE: 1" = 20' SHEET 52 OF 76 SHEETS STA. 1882+50.00 R1 TO STA. 1883+00.00 R1

F.A.I. RTE.	SECTION	COUNTY	TOTAL SHEETS	SHEET NO.
I-270	60B-1	MADISON	875	851
CONTRACT NO. 76J90				
ILLINOIS		FED. AID PROJECT		

DATE	
BY	
NO.	
FINAL SURVEY	SURVEYED
NOTE BOOK	PLOTTED
AREAS CHECKED	TEMPLATE
	AREAS
	CHECKED



DATE	
BY	
NO.	
ORIGINAL SURVEY	SURVEYED
NOTE BOOK	PLOTTED
AREAS CHECKED	TEMPLATE
	AREAS
	CHECKED



MODEL: FAI270B-0214
FILE NAME: C:\CS4\PDF\119315\50B_160\200-2816\PC-21\cs4shifrn.dgn



USER NAME = PWICSS	DESIGNED -	REVISED -
PLOT SCALE = 20,0000 ' / in.	DRAWN -	REVISED -
PLOT DATE = 3/14/2022	CHECKED -	REVISED -
	DATE -	REVISED -

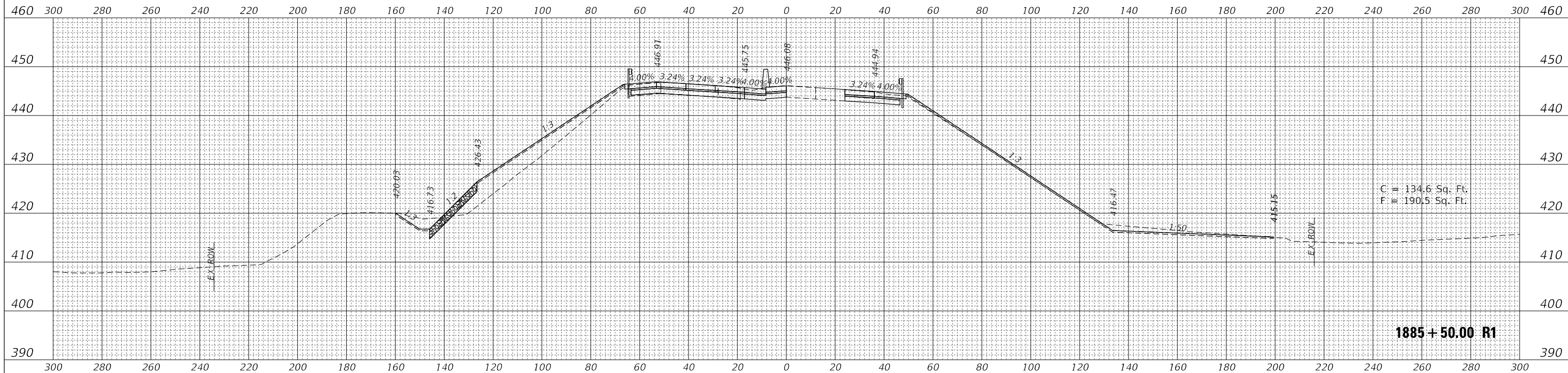
STATE OF ILLINOIS
DEPARTMENT OF TRANSPORTATION

FAI-270
CROSS SECTIONS

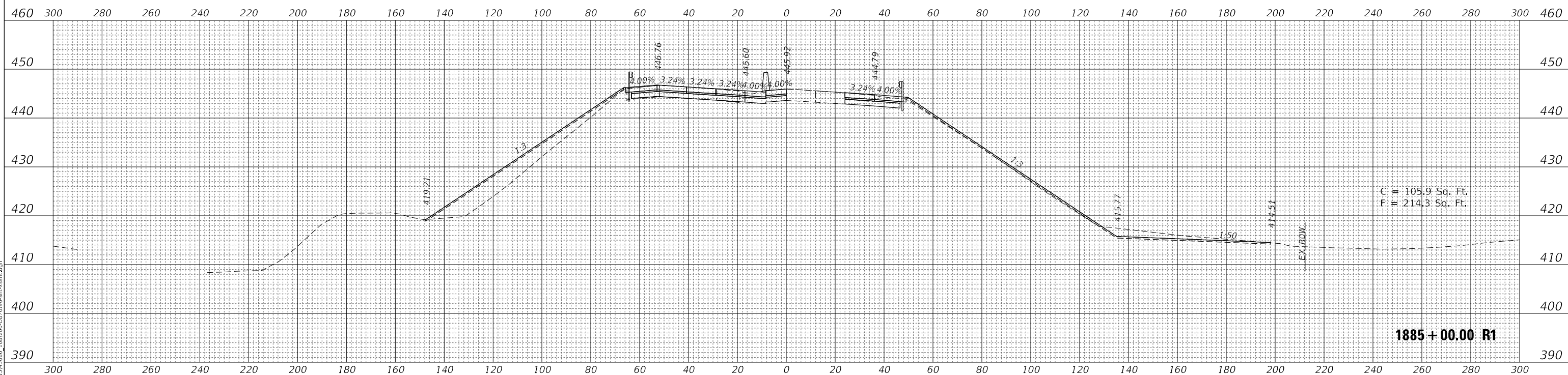
SCALE: 1" = 20' SHEET 54 OF 76 SHEETS STA. 1884+00.00 R1 TO STA. 1884+50.00 R1

F.A.I. RTE.	SECTION	COUNTY	TOTAL SHEETS	SHEET NO.
I-270	60B-1	MADISON	875	853
CONTRACT NO. 76J90				
ILLINOIS FED. AID PROJECT				

DATE	
BY	
FINAL SURVEY	SURVEYED
NOTE BOOK	PLOTTED
NO.	TEMPLATE
	AREAS
	CHECKED



DATE	
BY	
ORIGINAL SURVEY	SURVEYED
NOTE BOOK	PLOTTED
NO.	TEMPLATE
	AREAS
	CHECKED



MODEL: FAI270-CB-0214
FILE NAME: C:\CS4\PDF\119315-5086_160,200-2876\PC-210xshh.dgn



USER NAME = PWICSS	DESIGNED -	REVISED -
	DRAWN -	REVISED -
PLOT SCALE = 20,0000 ' / in.	CHECKED -	REVISED -
PLOT DATE = 3/14/2022	DATE -	REVISED -

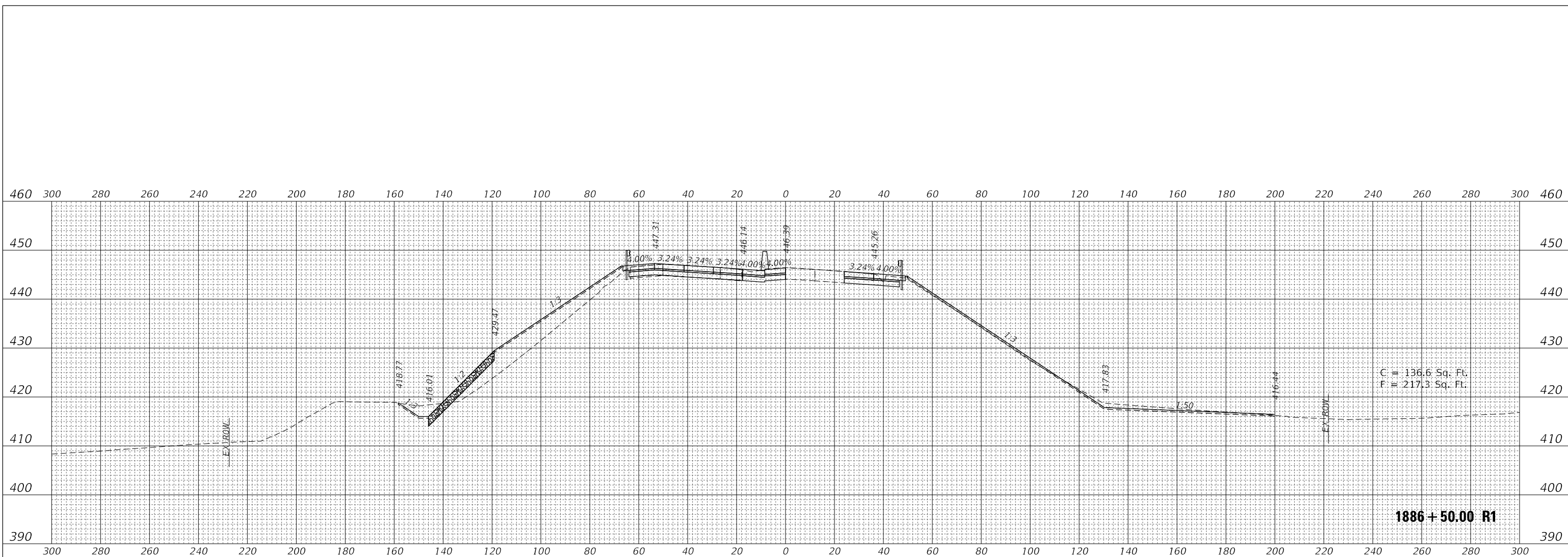
**STATE OF ILLINOIS
DEPARTMENT OF TRANSPORTATION**

**FAI-270
CROSS SECTIONS**

SCALE: 1" = 20' SHEET 55 OF 76 SHEETS STA. 1885+00.00 R1 TO STA. 1885+50.00 R1

F.A.I. RTE.	SECTION	COUNTY	TOTAL SHEETS	SHEET NO.
I-270	60B-1	MADISON	875	854
				CONTRACT NO. 76J90
		ILLINOIS	FED. AID PROJECT	

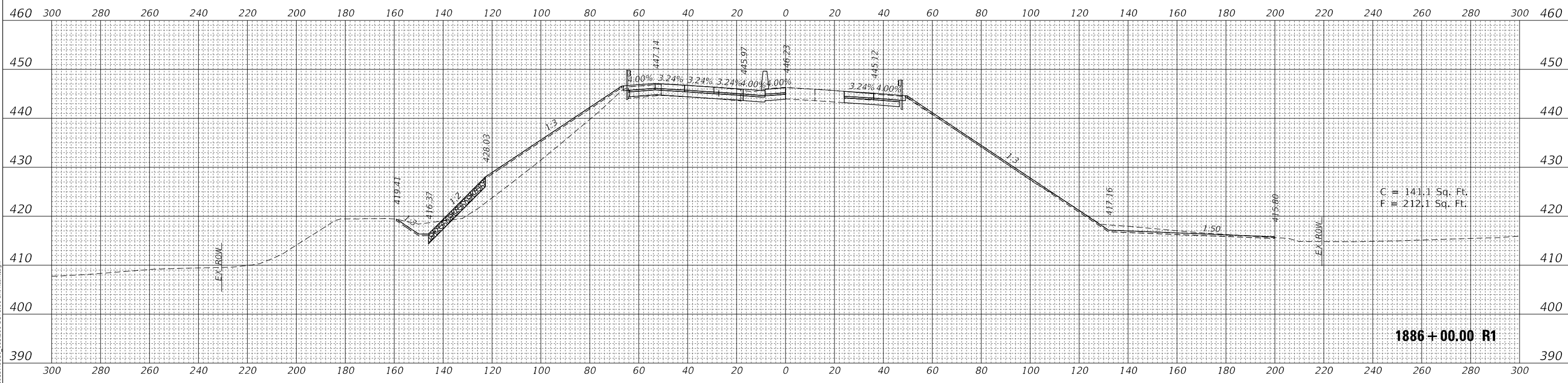
FINAL SURVEY NO.	SURVEYED	DATE
NOTE BOOK	PLOTTED	BY
AREAS CHECKED	TEMPLATE	
	AREAS CHECKED	



C = 136.6 Sq. Ft.
F = 217.3 Sq. Ft.

1886 + 50.00 R1

ORIGINAL SURVEY NO.	SURVEYED	DATE
NOTE BOOK	PLOTTED	BY
AREAS CHECKED	TEMPLATE	
	AREAS CHECKED	



C = 141.1 Sq. Ft.
F = 212.1 Sq. Ft.

1886 + 00.00 R1

MODEL: FAI270/01B-0214
FILE NAME: C:\CS4\PDF\11931515086_160200-0816\01B-0214.dgn



USER NAME = PWICSS	DESIGNED -	REVISED -
PLOT SCALE = 20,0000 ' / in.	DRAWN -	REVISED -
PLOT DATE = 3/14/2022	CHECKED -	REVISED -
	DATE -	REVISED -

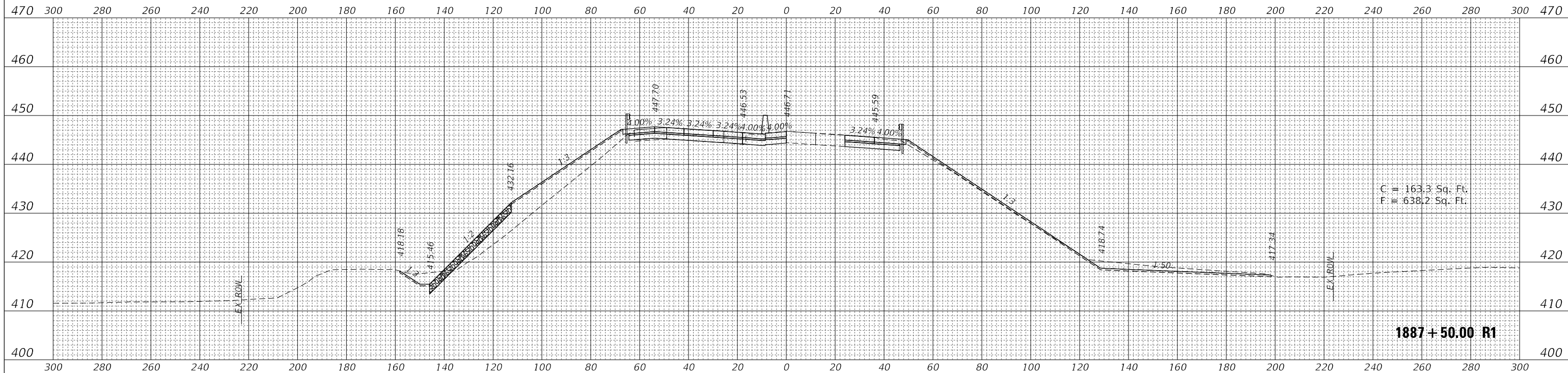
STATE OF ILLINOIS
DEPARTMENT OF TRANSPORTATION

FAI-270
CROSS SECTIONS

SCALE: 1" = 20' SHEET 56 OF 76 SHEETS STA. 1886+00.00 R1 TO STA. 1886+50.00 R1

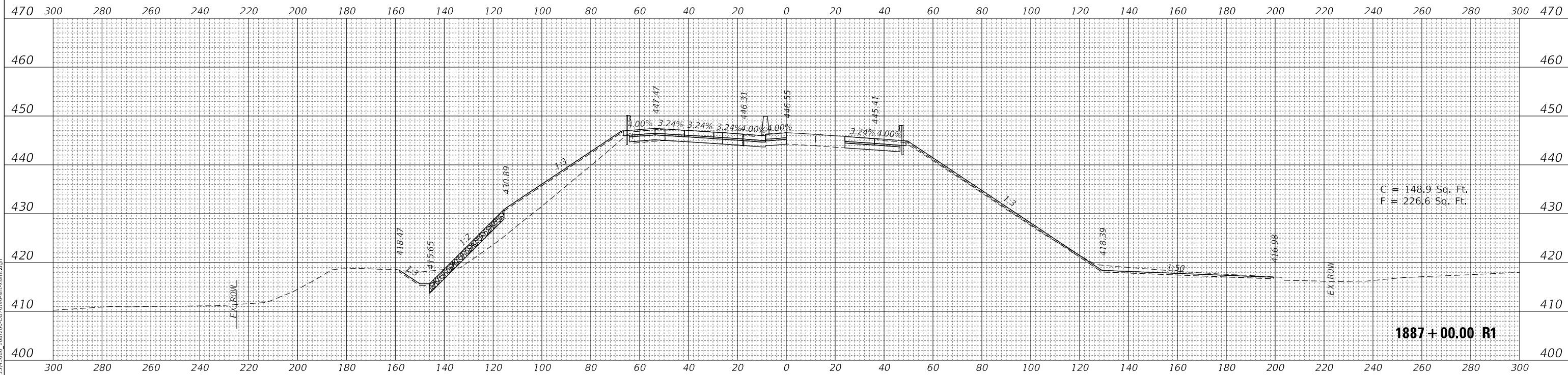
F.A.I. RTE.	SECTION	COUNTY	TOTAL SHEETS	SHEET NO.
I-270	60B-1	MADISON	875	855
				CONTRACT NO. 76J90
		ILLINOIS	FED. AID PROJECT	

DATE	
BY	
SURVEYED	
PLOTTED	
TEMPLATE	
NOTE BOOK	
AREAS CHECKED	
NO.	



C = 163.3 Sq. Ft.
F = 638.2 Sq. Ft.

DATE	
BY	
SURVEYED	
PLOTTED	
TEMPLATE	
NOTE BOOK	
AREAS CHECKED	
NO.	



C = 148.9 Sq. Ft.
F = 226.6 Sq. Ft.

MODEL: FAI270-CB-0214
FILE NAME: C:\CS4\PDF\119315-006_160,200-2816\PC-210xshh.dgn



USER NAME = PWICSS
DESIGNED -
DRAWN -
CHECKED -
DATE -
PLOT SCALE = 20,0000 ' / in.
PLOT DATE = 3/14/2022

DESIGNED -
DRAWN -
CHECKED -
DATE -
REVISED -
REVISED -
REVISED -
REVISED -

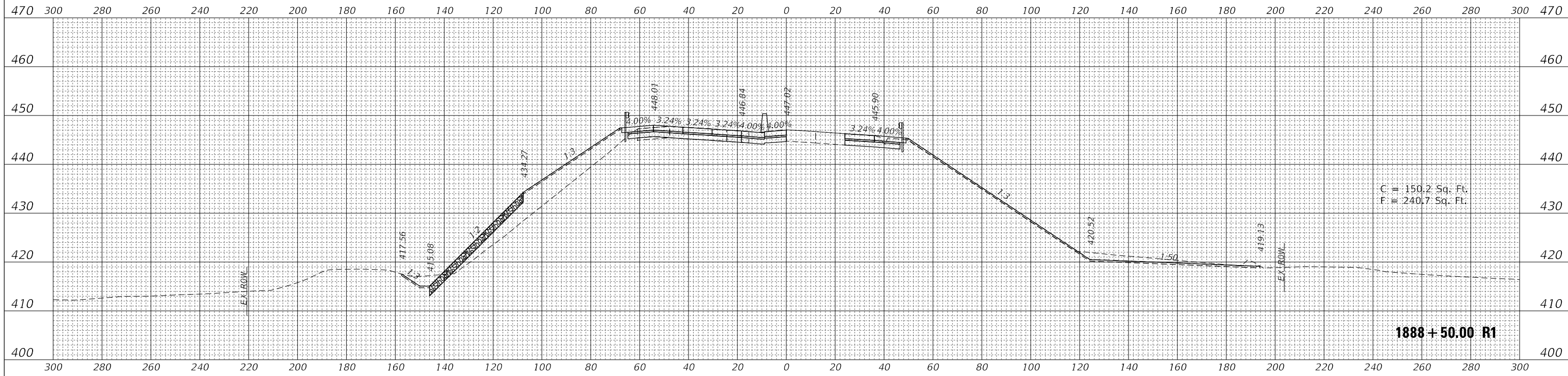
**STATE OF ILLINOIS
DEPARTMENT OF TRANSPORTATION**

**FAI-270
CROSS SECTIONS**

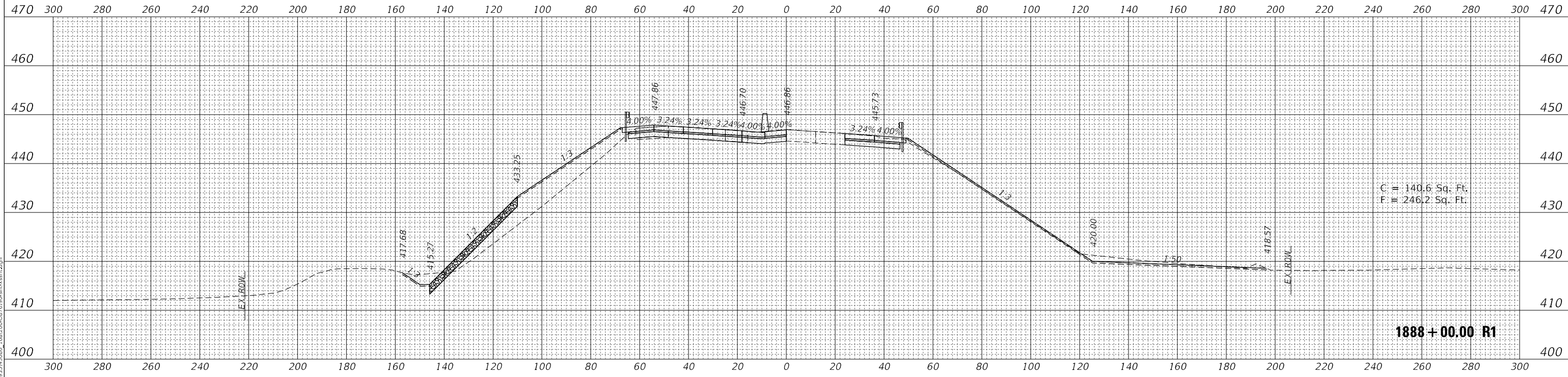
SCALE: 1" = 20' SHEET 57 OF 76 SHEETS STA. 1887+00.00 R1 TO STA. 1887+50.00 R1

F.A.I. RTE.	SECTION	COUNTY	TOTAL SHEETS	SHEET NO.
I-270	60B-1	MADISON	875	856
			CONTRACT NO. 76J90	
		ILLINOIS FED. AID PROJECT		

DATE	
BY	
SURVEYED	
PLOTTED	
TEMPLATE	
NOTE BOOK	
AREAS CHECKED	
NO.	



DATE	
BY	
SURVEYED	
PLOTTED	
TEMPLATE	
NOTE BOOK	
AREAS CHECKED	
NO.	



MODEL: FAI270CB-0214
 FILE NAME: C:\CS4\PD11\131515-006_160\200-08\16\PC-21\crossh1.dgn



USER NAME = PWICSS	DESIGNED -	REVISED -
	DRAWN -	REVISED -
PLOT SCALE = 20,0000 ' / in.	CHECKED -	REVISED -
PLOT DATE = 3/14/2022	DATE -	REVISED -

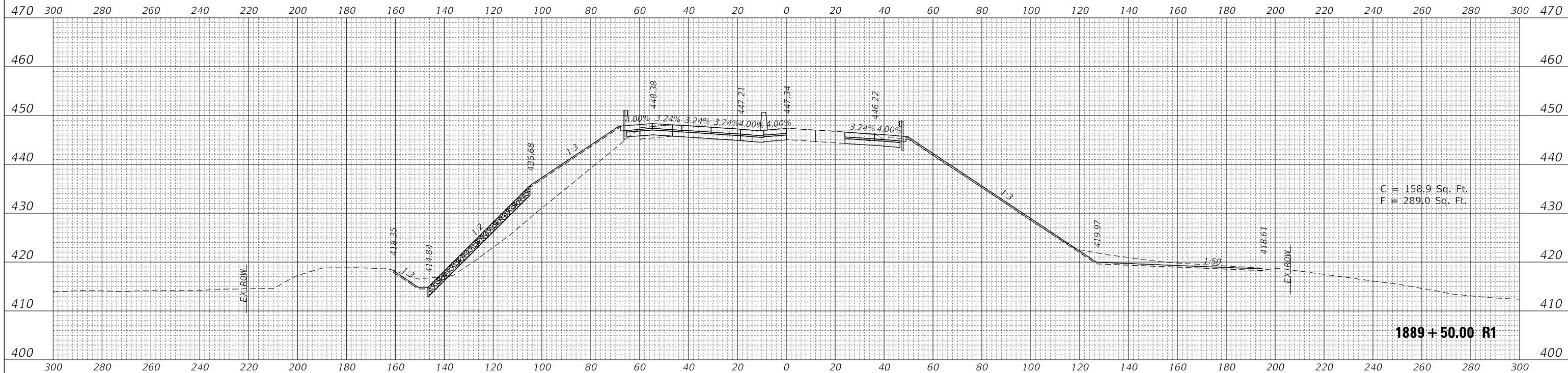
**STATE OF ILLINOIS
 DEPARTMENT OF TRANSPORTATION**

**FAI-270
 CROSS SECTIONS**

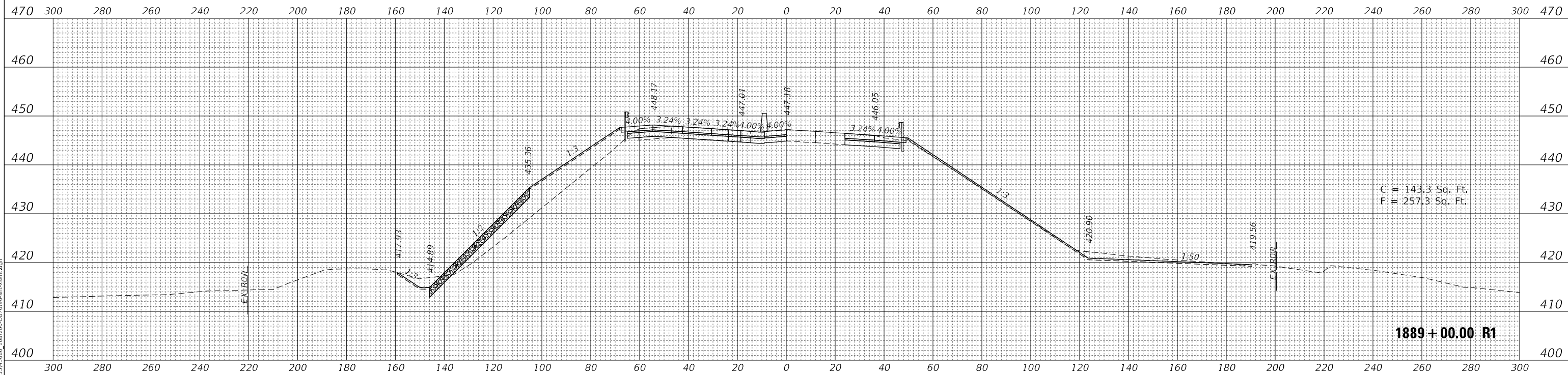
SCALE: 1" = 20' SHEET 58 OF 76 SHEETS STA. 1888+00.00 R1 TO STA. 1888+50.00 R1

F.A.I. RTE.	SECTION	COUNTY	TOTAL SHEETS	SHEET NO.
I-270	60B-1	MADISON	875	857
				CONTRACT NO. 76J90
		ILLINOIS	FED. AID PROJECT	

DATE	
BY	
SURVEYED	
PLOTTED	
TEMPLATE	
NOTE BOOK	
AREAS	
AREAS CHECKED	
NO.	



DATE	
BY	
SURVEYED	
PLOTTED	
TEMPLATE	
NOTE BOOK	
AREAS	
AREAS CHECKED	
NO.	



MODEL: FAI270CB-0214
FILE NAME: C:\CS4\PDF\11931515086_160200-0816\00-01\crossh1.dgn



USER NAME = PWICSS	DESIGNED -	REVISED -
PLLOT SCALE = 20,0000 ' / in.	DRAWN -	REVISED -
PLLOT DATE = 3/14/2022	CHECKED -	REVISED -
	DATE -	REVISED -

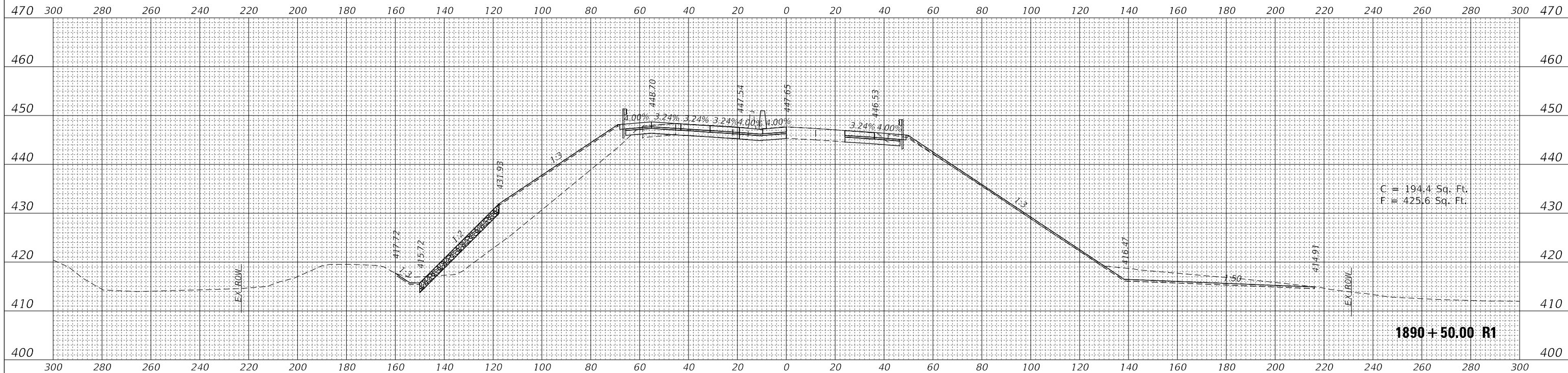
**STATE OF ILLINOIS
DEPARTMENT OF TRANSPORTATION**

**FAI-270
CROSS SECTIONS**

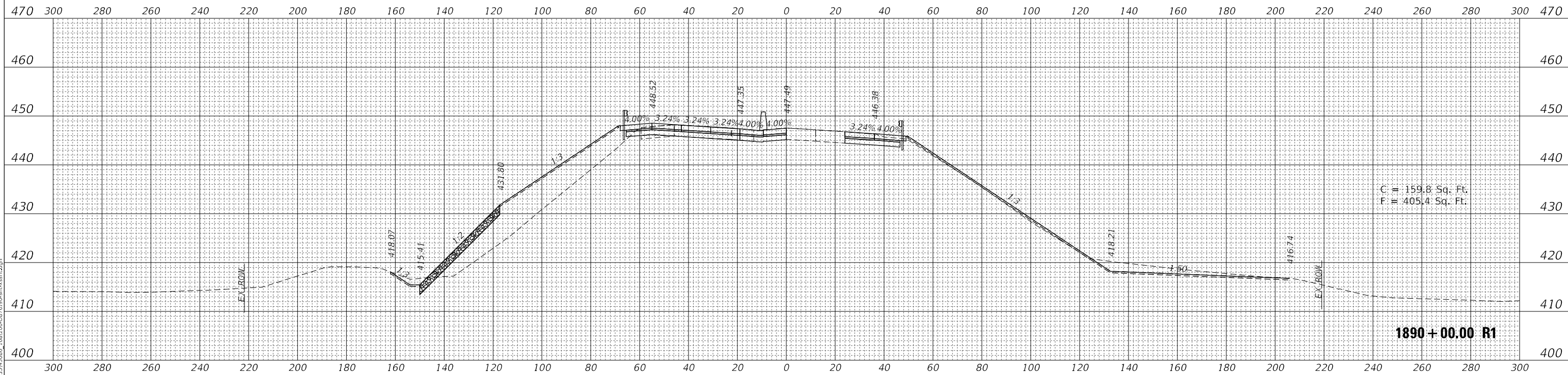
SCALE: 1" = 20' SHEET 59 OF 76 SHEETS STA. 1889+00.00 R1 TO STA. 1889+50.00 R1

F.A.I. RTE.	SECTION	COUNTY	TOTAL SHEETS	SHEET NO.
I-270	60B-1	MADISON	875	858
				CONTRACT NO. 76J90
		ILLINOIS	FED. AID PROJECT	

DATE	
BY	
FINAL SURVEY	SURVEYED
NOTE BOOK	PLOTTED
NO.	TEMPLATE
	AREAS CHECKED
	AREAS CHECKED



DATE	
BY	
ORIGINAL SURVEY	SURVEYED
NOTE BOOK	PLOTTED
NO.	TEMPLATE
	AREAS CHECKED
	AREAS CHECKED



MODEL: FAI270/01B-0214
FILE NAME: C:\CS4\PD11\1931515006_160200-0816\01B-0214.dgn



USER NAME = PWICSS
DESIGNED -
DRAWN -
CHECKED -
DATE -
PLOT SCALE = 20,0000 ' / in.
PLOT DATE = 3/14/2022

DESIGNED -
DRAWN -
CHECKED -
DATE -

REVISED -
REVISED -
REVISED -
REVISED -

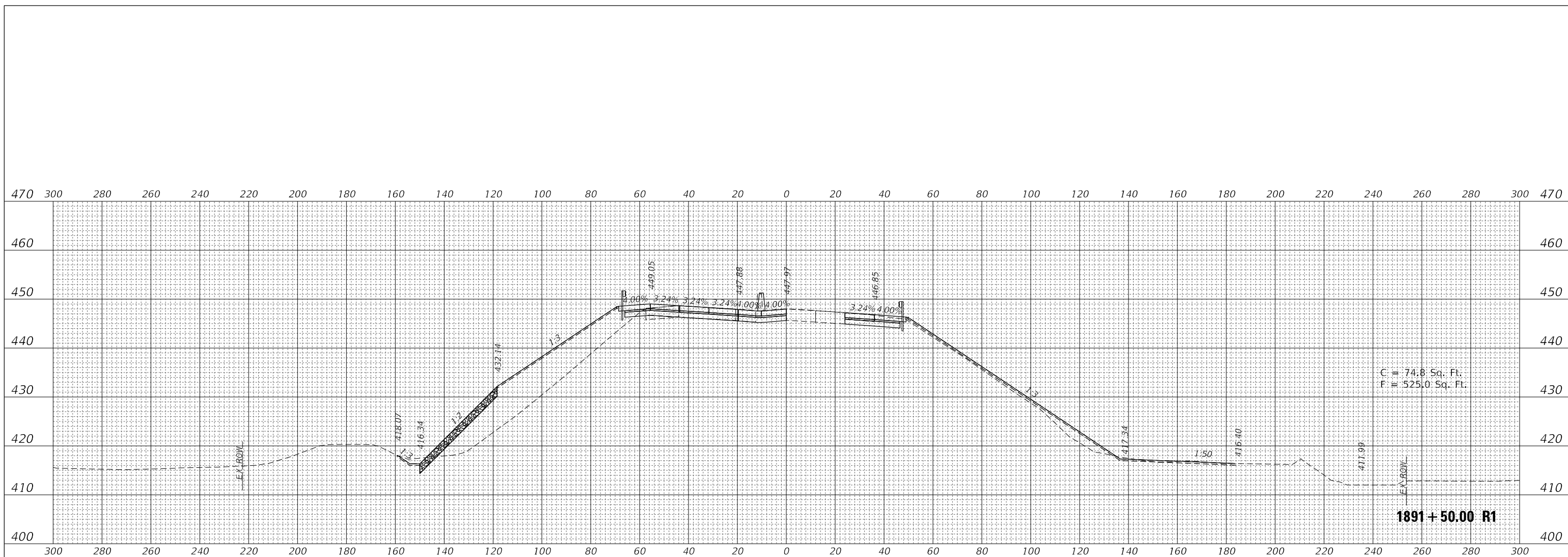
STATE OF ILLINOIS
DEPARTMENT OF TRANSPORTATION

FAI-270
CROSS SECTIONS

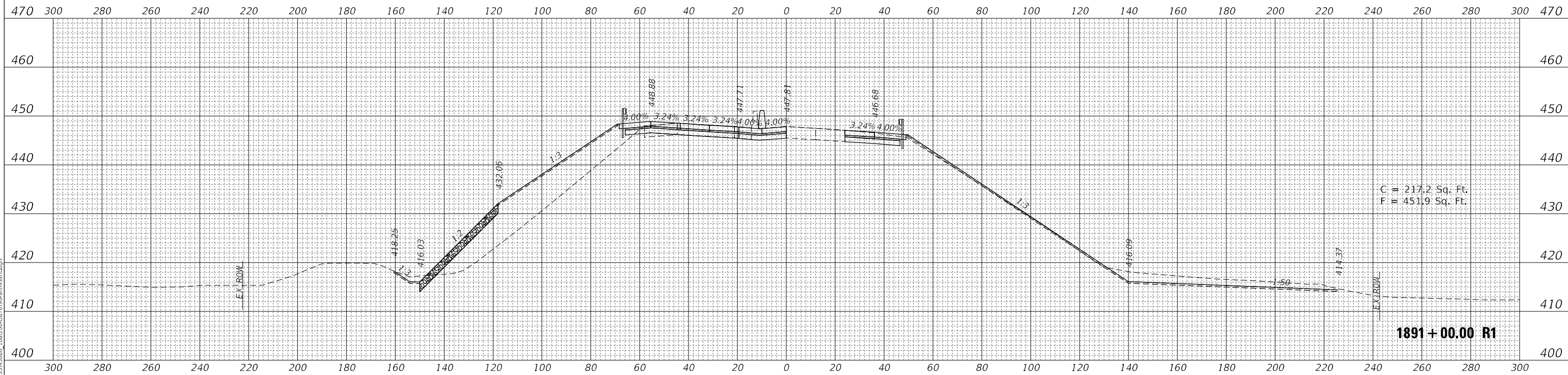
SCALE: 1" = 20' SHEET 60 OF 76 SHEETS STA. 1890+00.00 R1 TO STA. 1890+50.00 R1

F.A.I. RTE.	SECTION	COUNTY	TOTAL SHEETS	SHEET NO.
I-270	60B-1	MADISON	875	859
			CONTRACT NO. 76J90	
		ILLINOIS FED. AID PROJECT		

DATE	
BY	
SURVEYED	
PLOTTED	
TEMPLATE	
NOTE BOOK	
AREAS CHECKED	
NO.	



DATE	
BY	
SURVEYED	
PLOTTED	
TEMPLATE	
NOTE BOOK	
AREAS CHECKED	
NO.	



MODEL: FAI270CB-0214
FILE NAME: C:\CS4\PD11\19315\5086_160\200-2816\PC-210\cs4shifrdm



USER NAME = PWICSS
DESIGNED -
DRAWN -
CHECKED -
DATE -
PLOT SCALE = 20,0000 ' / in.
PLOT DATE = 3/14/2022

DESIGNED -
DRAWN -
CHECKED -
DATE -
REVISED -
REVISED -
REVISED -
REVISED -

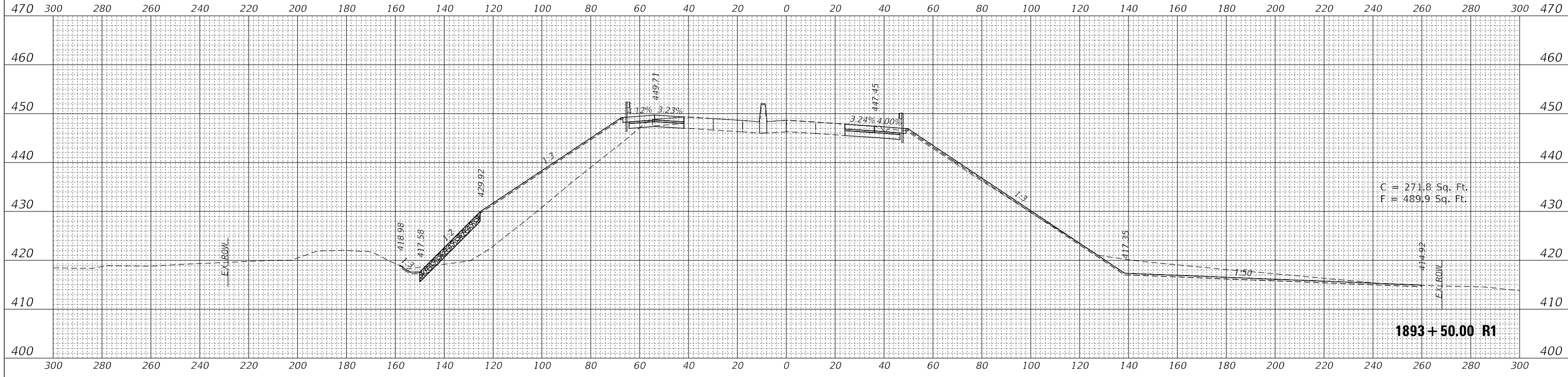
**STATE OF ILLINOIS
DEPARTMENT OF TRANSPORTATION**

**FAI-270
CROSS SECTIONS**

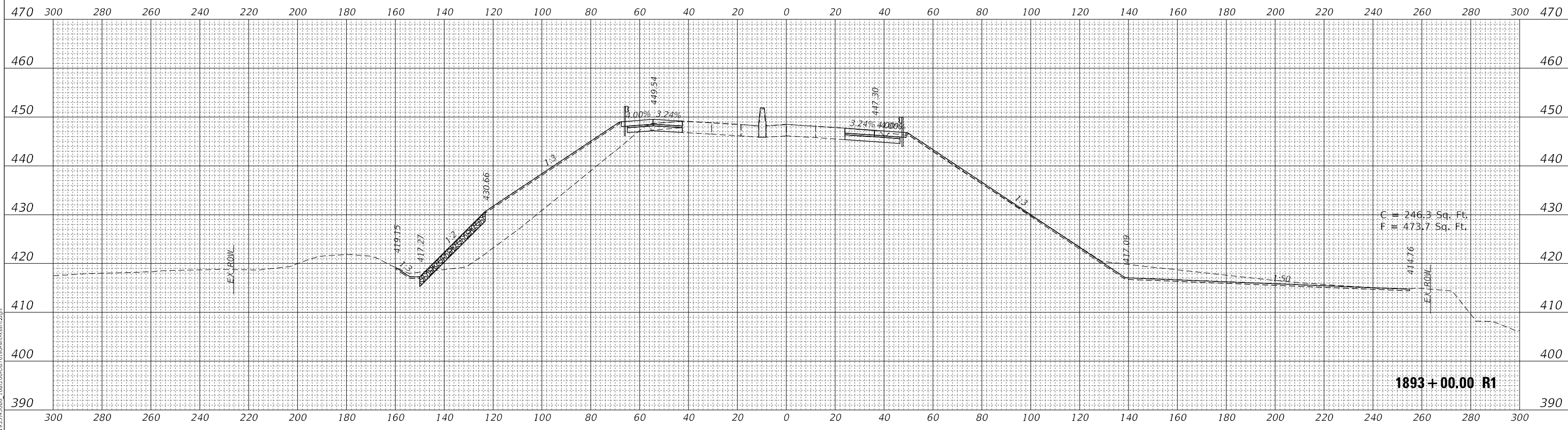
SCALE: 1" = 20' SHEET 61 OF 76 SHEETS STA. 1891+00.00 R1 TO STA. 1891+50.00 R1

F.A.I. RTE.	SECTION	COUNTY	TOTAL SHEETS	SHEET NO.
I-270	60B-1	MADISON	875	860
CONTRACT NO. 76J90				
ILLINOIS		FED. AID PROJECT		

FINAL SURVEY NO.	SURVEYED	DATE
NOTE BOOK	PLOTTED	
AREAS	TEMPLATE	
AREAS CHECKED	AREAS	



ORIGINAL SURVEY NO.	SURVEYED	DATE
NOTE BOOK	PLOTTED	
AREAS	TEMPLATE	
AREAS CHECKED	AREAS	



MODEL: FAI270B-0214
FILE NAME: C:\CS4\PDF\119315-006_160,200-2876\00-01\crossh1.dgn



USER NAME = PWICSS
PLOT SCALE = 20,0000 ' / in.
PLOT DATE = 3/14/2022

DESIGNED -	REVISED -
DRAWN -	REVISED -
CHECKED -	REVISED -
DATE -	REVISED -

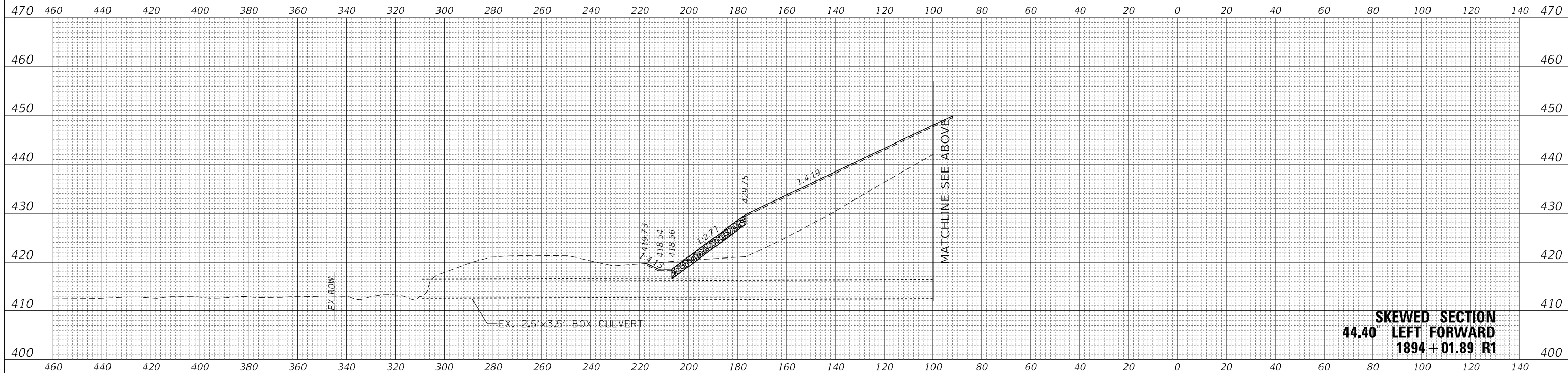
**STATE OF ILLINOIS
DEPARTMENT OF TRANSPORTATION**

**FAI-270
CROSS SECTIONS**

SCALE: 1" = 20' SHEET 63 OF 76 SHEETS STA. 1893+00.00 R1 TO STA. 1893+50.00 R1

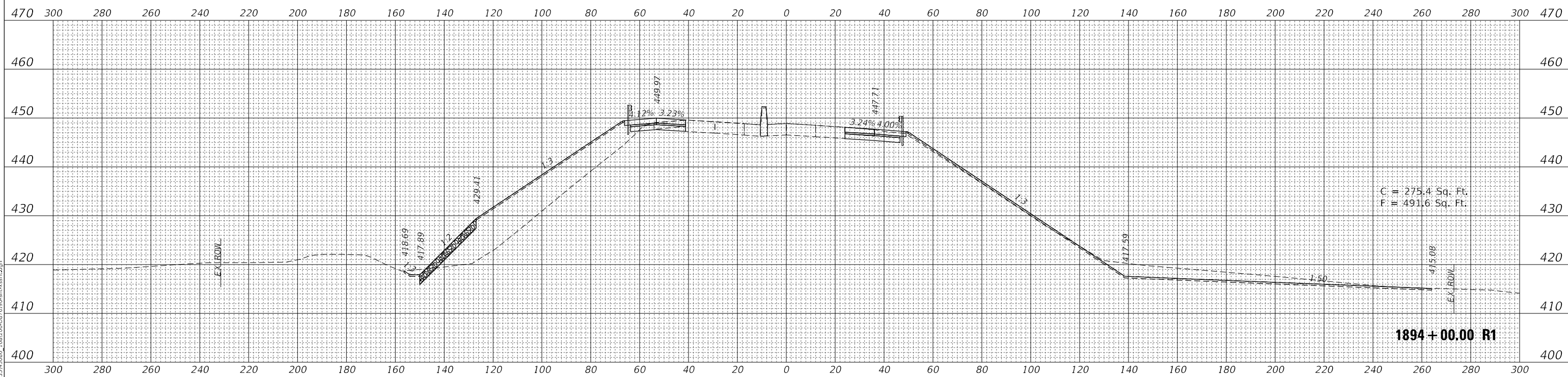
F.A.I. RTE.	SECTION	COUNTY	TOTAL SHEETS	SHEET NO.
I-270	60B-1	MADISON	875	862
				CONTRACT NO. 76J90
ILLINOIS FED. AID PROJECT				

DATE	
BY	
SURVEYED	
PLOTTED	
TEMPLATE	
NOTE BOOK	
AREAS CHECKED	
NO.	



SKewed SECTION
44.40° LEFT FORWARD
1894 + 01.89 R1

DATE	
BY	
SURVEYED	
PLOTTED	
TEMPLATE	
NOTE BOOK	
AREAS CHECKED	
NO.	



C = 275.4 Sq. Ft.
F = 491.6 Sq. Ft.

1894 + 00.00 R1

MODEL: FAI270CB-0214
FILE NAME: C:\CS4\PDF\119315\5086_160\200-2016\PC-210\cs4shifrn.dgn



USER NAME = PWICSS
PLOT SCALE = 20,0000 ' / in.
PLOT DATE = 3/14/2022

DESIGNED -	REVISED -
DRAWN -	REVISED -
CHECKED -	REVISED -
DATE -	REVISED -

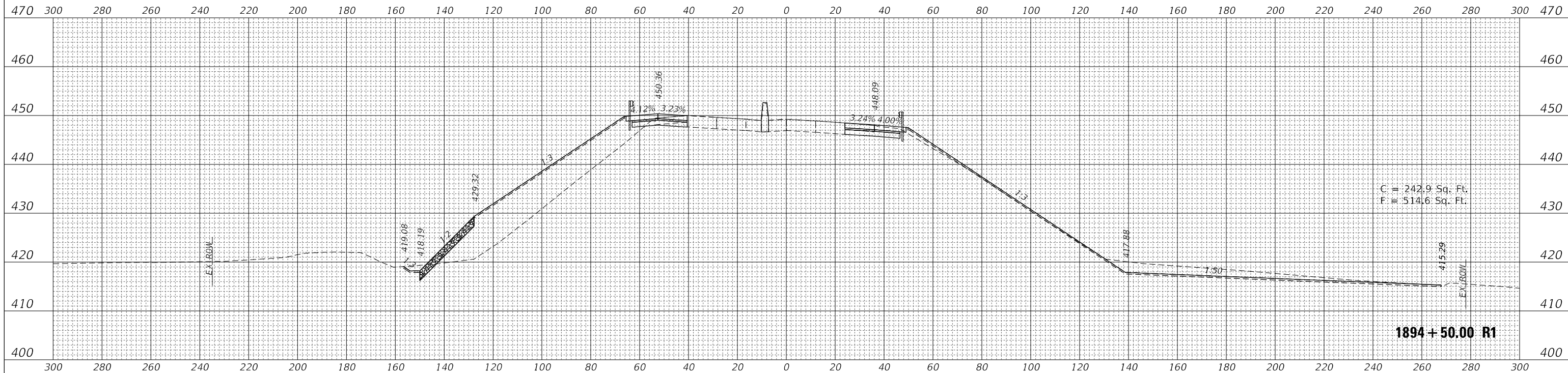
STATE OF ILLINOIS
DEPARTMENT OF TRANSPORTATION

FAI-270
CROSS SECTIONS

SCALE: 1" = 20' SHEET 64 OF 76 SHEETS STA. 1894+00.00 R1 TO STA. 1894+01.89 R1

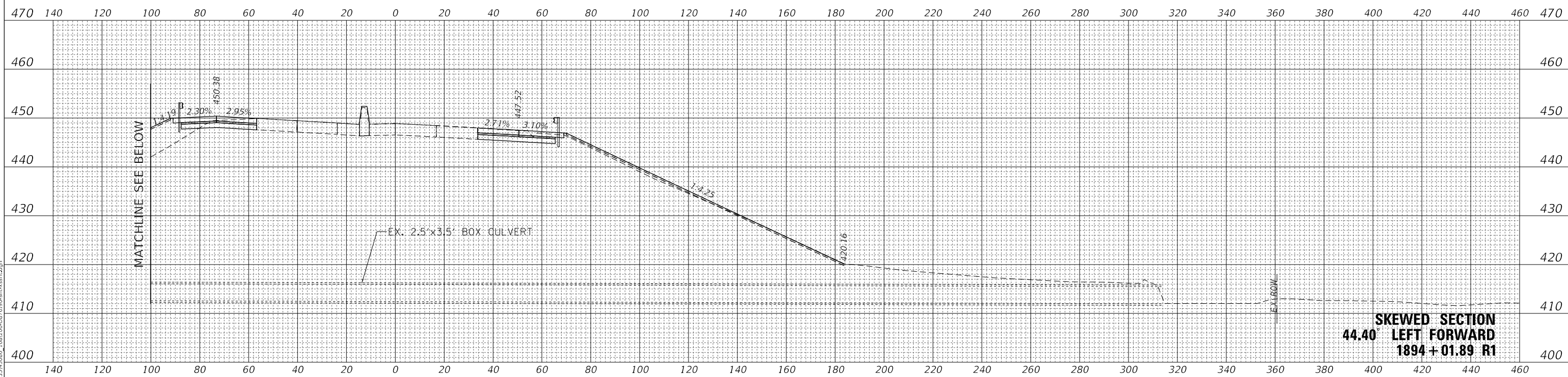
F.A.I. RTE.	SECTION	COUNTY	TOTAL SHEETS	SHEET NO.
I-270	60B-1	MADISON	875	863
				CONTRACT NO. 76J90
		ILLINOIS	FED. AID PROJECT	

DATE	
BY	
FINAL SURVEY	SURVEYED
NOTE BOOK	PLOTTED
NO.	TEMPLATE
	AREAS CHECKED
	AREAS CHECKED



C = 242.9 Sq. Ft.
F = 514.6 Sq. Ft.

DATE	
BY	
ORIGINAL SURVEY	SURVEYED
NOTE BOOK	PLOTTED
NO.	TEMPLATE
	AREAS CHECKED
	AREAS CHECKED



SKewed SECTION
44.40 LEFT FORWARD
1894 + 01.89 R1

MODEL: FAI270/0189-0214
FILE NAME: C:\CS4\PD11\1931515086_160\200-0816\PC-210\cs4shifrn.dgn



USER NAME = PWICSS
PLOT SCALE = 20,0000 ' / in.
PLOT DATE = 3/14/2022

DESIGNED -	REVISED -
DRAWN -	REVISED -
CHECKED -	REVISED -
DATE -	REVISED -

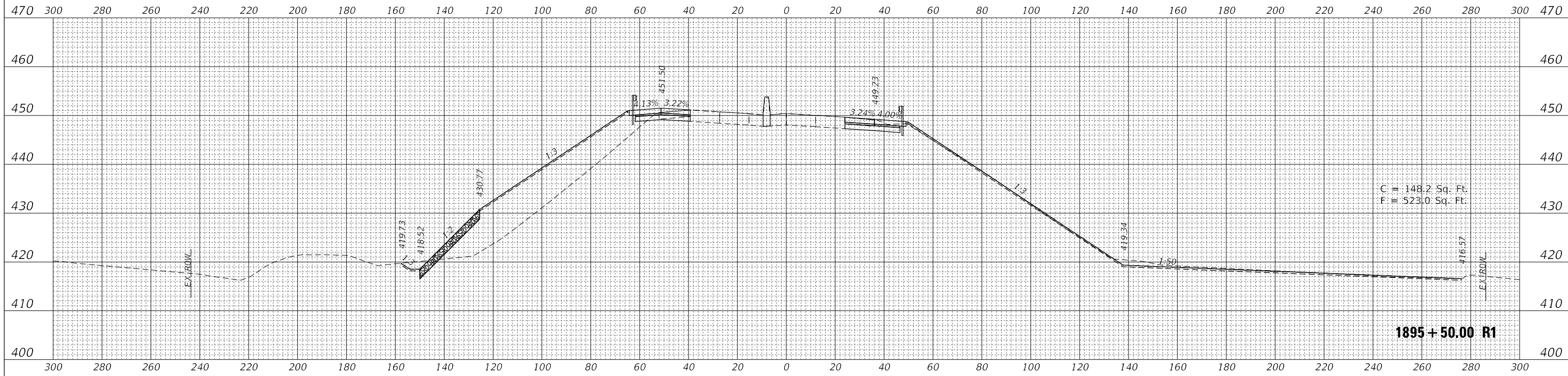
STATE OF ILLINOIS
DEPARTMENT OF TRANSPORTATION

FAI-270
CROSS SECTIONS

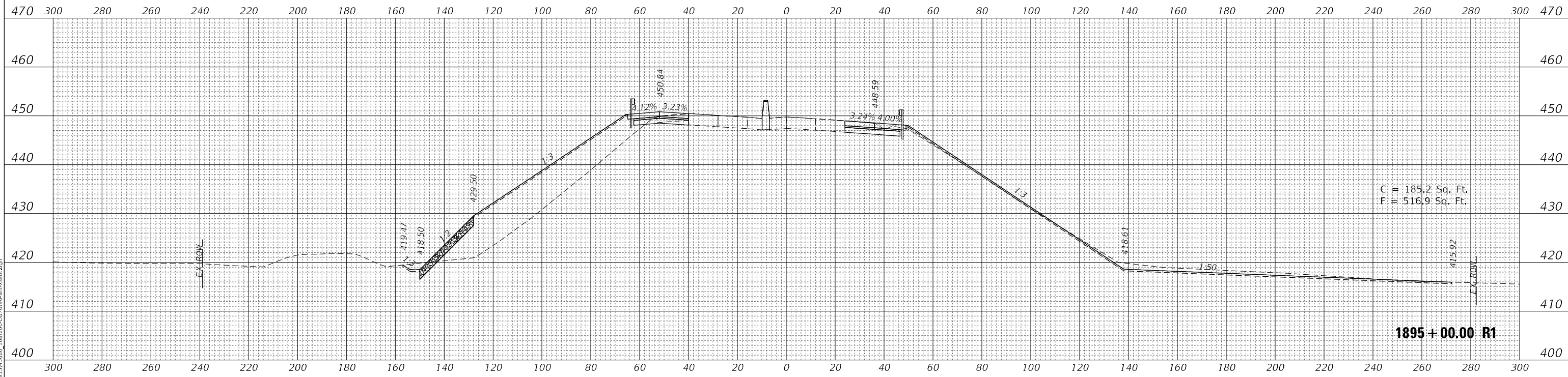
SCALE: 1" = 20' SHEET 65 OF 76 SHEETS STA. 1894+01.89 R1 TO STA. 1894+50.00 R1

F.A.I. RTE.	SECTION	COUNTY	TOTAL SHEETS	SHEET NO.
I-270	60B-1	MADISON	875	864
				CONTRACT NO. 76J90
		ILLINOIS	FED. AID PROJECT	

DATE	
BY	
FINAL SURVEY NO.	
SURVEYED	
PLOTTED	
TEMPLATE	
AREAS CHECKED	
NOTE BOOK	
AREAS CHECKED	



DATE	
BY	
ORIGINAL SURVEY NO.	
SURVEYED	
PLOTTED	
TEMPLATE	
AREAS CHECKED	
NOTE BOOK	
AREAS CHECKED	



MODEL: FAI270/01B-0214
 FILE NAME: C:\CS4\PDF\11931515086_160,200-2876\01B-0214.dgn



USER NAME = PWICSS
 PLOT SCALE = 20,0000 ' / in.
 PLOT DATE = 3/14/2022

DESIGNED -	REVISED -
DRAWN -	REVISED -
CHECKED -	REVISED -
DATE -	REVISED -

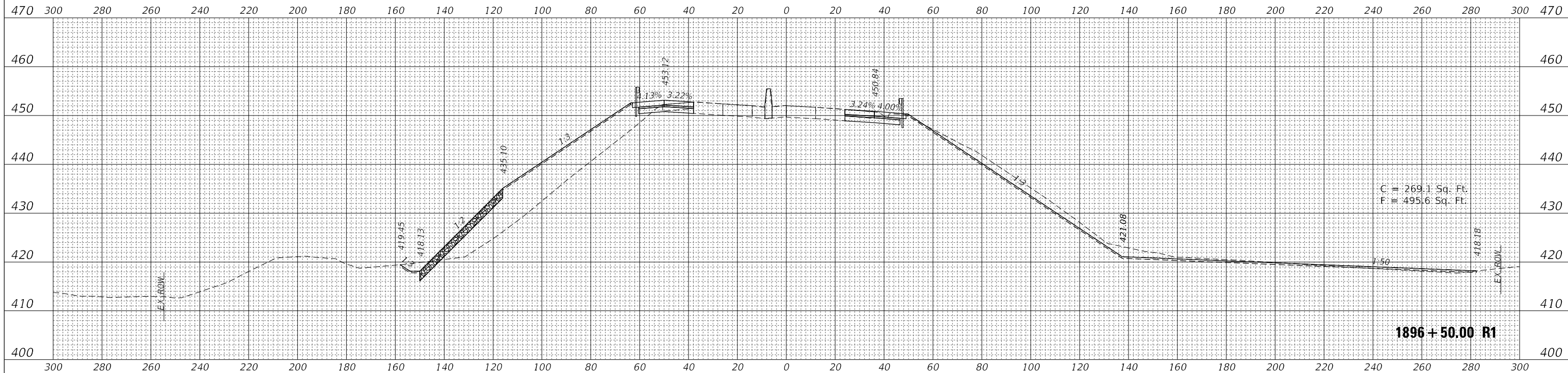
STATE OF ILLINOIS
 DEPARTMENT OF TRANSPORTATION

SCALE: 1" = 20'
 SHEET 66 OF 76 SHEETS
 STA. 1895+00.00 R1 TO STA. 1895+50.00 R1

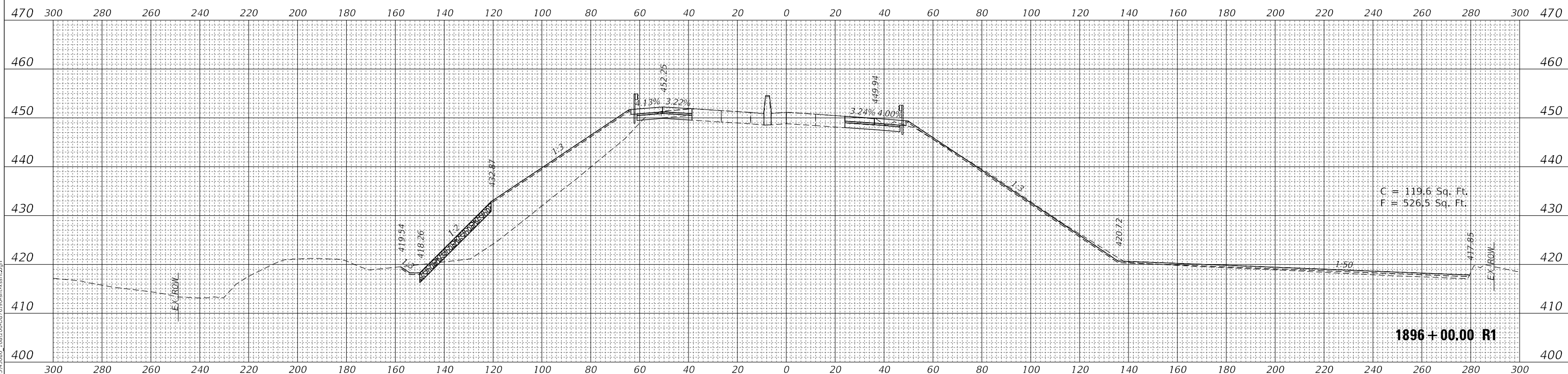
FAI-270
 CROSS SECTIONS

F.A.I. RTE.	SECTION	COUNTY	TOTAL SHEETS	SHEET NO.
I-270	60B-1	MADISON	875	865
CONTRACT NO. 76J90				
ILLINOIS FED. AID PROJECT				

DATE	
BY	
SURVEYED	
PLOTTED	
TEMPLATE	
NOTE BOOK	
AREAS CHECKED	
NO.	



DATE	
BY	
SURVEYED	
PLOTTED	
TEMPLATE	
NOTE BOOK	
AREAS CHECKED	
NO.	



MODEL: FAIZ/01B-0214
 FILE NAME: C:\CS4\PD11\131515\006_160_200-2016\00-01\crossh1.dgn



USER NAME = PWICSS
 PLOT SCALE = 20,0000 ' / in.
 PLOT DATE = 3/14/2022

DESIGNED -	REVISED -
DRAWN -	REVISED -
CHECKED -	REVISED -
DATE -	REVISED -

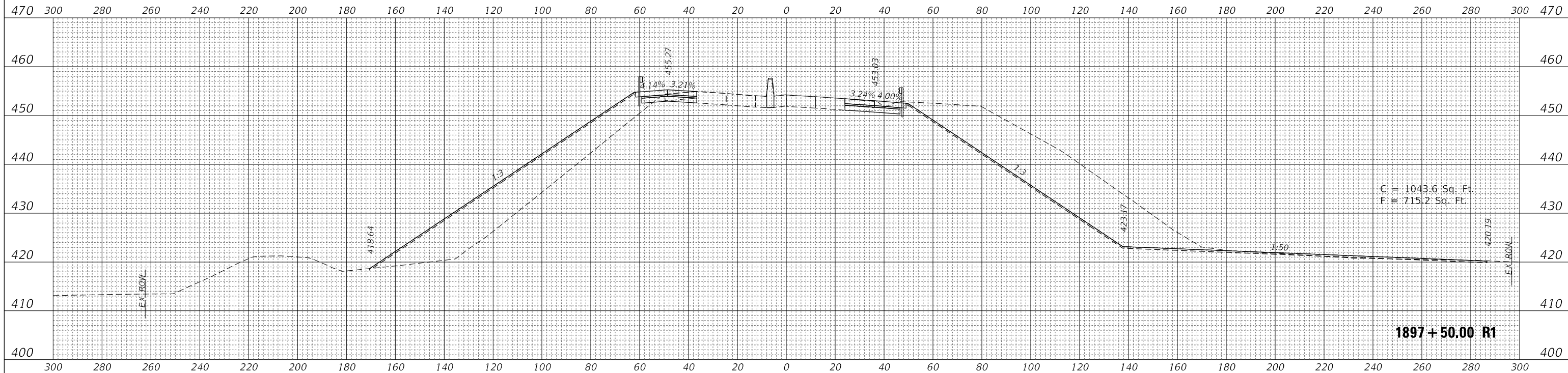
**STATE OF ILLINOIS
 DEPARTMENT OF TRANSPORTATION**

**FAI-270
 CROSS SECTIONS**

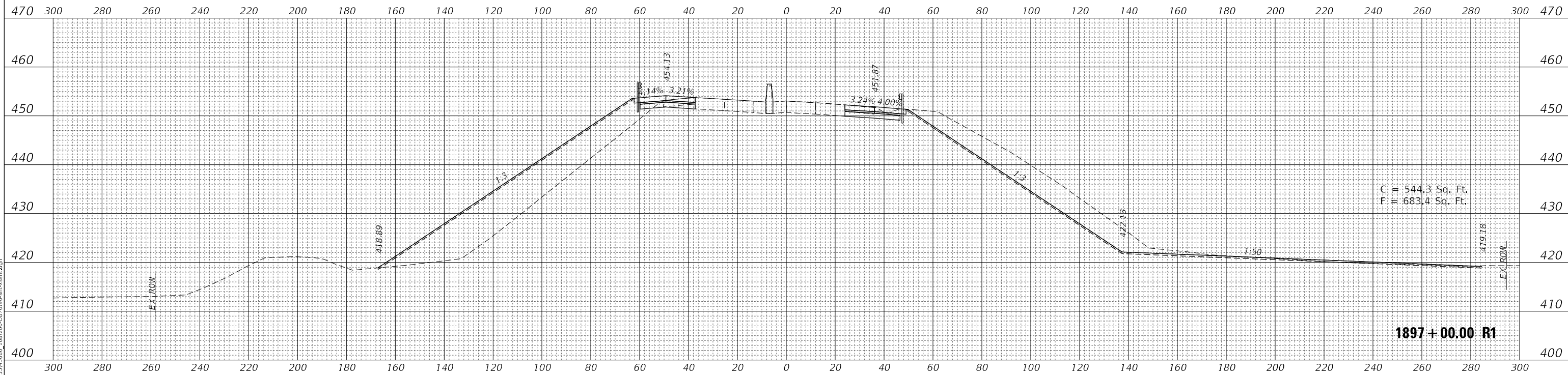
SCALE: 1" = 20' SHEET 67 OF 76 SHEETS STA. 1896+00.00 R1 TO STA. 1896+50.00 R1

F.A.I. RTE.	SECTION	COUNTY	TOTAL SHEETS	SHEET NO.
I-270	60B-1	MADISON	875	866
			CONTRACT NO. 76J90	
		ILLINOIS	FED. AID PROJECT	

DATE	
BY	
FINAL SURVEY	SURVEYED
NOTE BOOK	PLOTTED
NO.	TEMPLATE
	AREAS CHECKED
	AREAS CHECKED



DATE	
BY	
ORIGINAL SURVEY	SURVEYED
NOTE BOOK	PLOTTED
NO.	TEMPLATE
	AREAS CHECKED
	AREAS CHECKED



MODEL: FAI270CB-0214
FILE NAME: C:\CS4\PD11\13515\006_160_200-2076\PC-210\cs4shifrin.dgn



USER NAME = PWICSS
 PLOT SCALE = 20,0000 ' / in.
 PLOT DATE = 3/14/2022

DESIGNED -	REVISED -
DRAWN -	REVISED -
CHECKED -	REVISED -
DATE -	REVISED -

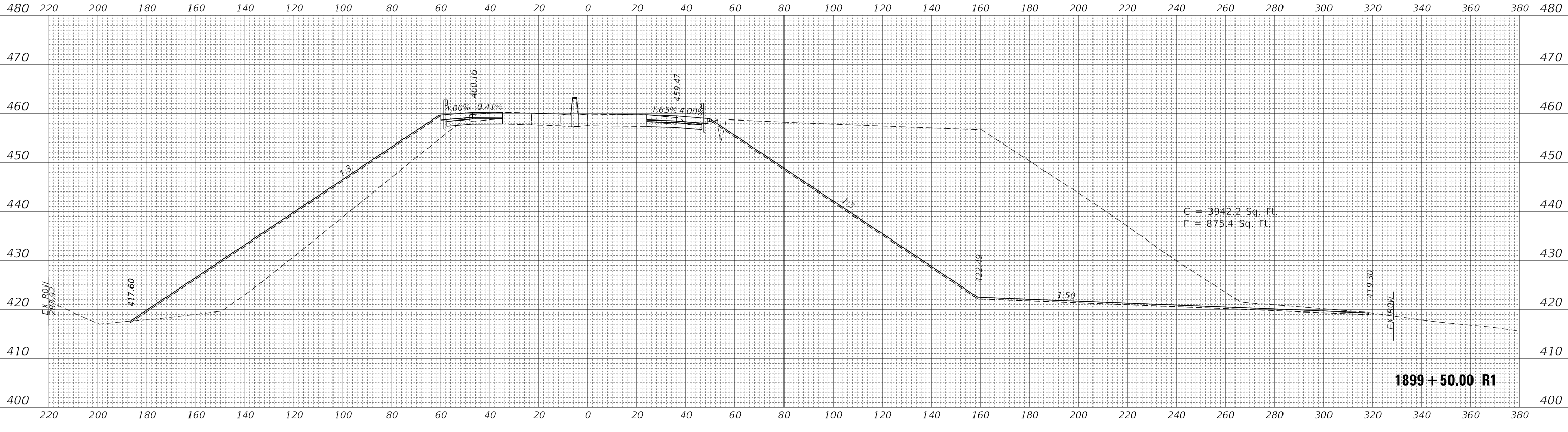
**STATE OF ILLINOIS
DEPARTMENT OF TRANSPORTATION**

**FAI-270
CROSS SECTIONS**

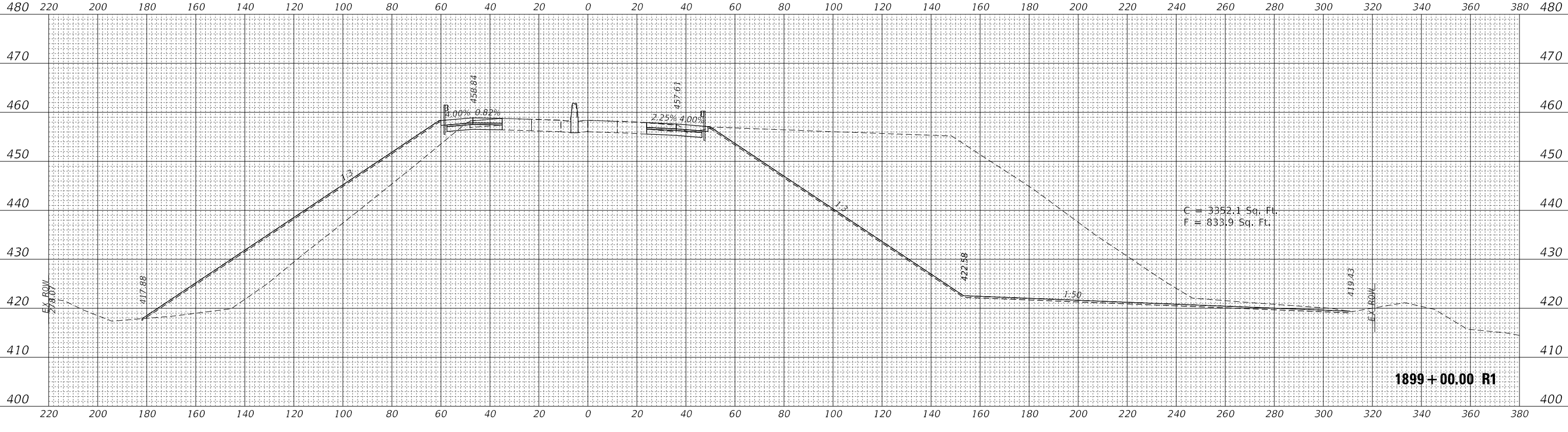
SCALE: 1" = 20' SHEET 68 OF 76 SHEETS STA. 1897+00.00 R1 TO STA. 1897+50.00 R1

F.A.I. RTE.	SECTION	COUNTY	TOTAL SHEETS	SHEET NO.
I-270	60B-1	MADISON	875	867
				CONTRACT NO. 76J90
		ILLINOIS	FED. AID PROJECT	

DATE	
BY	
SURVEYED	
PLOTTED	
TEMPLATE	
AREAS CHECKED	
FINAL SURVEY NO.	
NOTE BOOK NO.	
AREAS CHECKED	



DATE	
BY	
SURVEYED	
PLOTTED	
TEMPLATE	
AREAS CHECKED	
ORIGINAL SURVEY NO.	
NOTE BOOK NO.	
AREAS CHECKED	



MODEL: FAI270/01B-0214
FILE NAME: C:\CS4\PDF\119315\5085_160\200-207\6-20-2013\cs4shifrin.dgn



USER NAME = PWICSS
DESIGNED -
DRAWN -
CHECKED -
DATE -
PLOT SCALE = 20,0000 ' / in.
PLOT DATE = 3/14/2022

DESIGNED -
DRAWN -
CHECKED -
DATE -
REVISED -
REVISED -
REVISED -
REVISED -

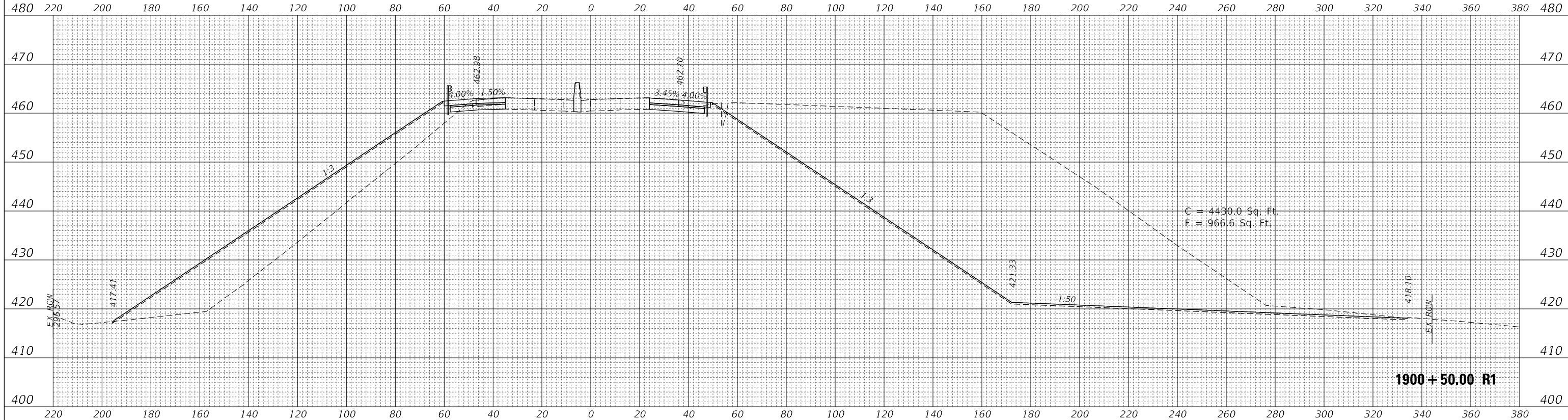
STATE OF ILLINOIS
DEPARTMENT OF TRANSPORTATION

SCALE: 1" = 20'
SHEET 70 OF 76 SHEETS
STA. 1899+00.00 R1 TO STA. 1899+50.00 R1

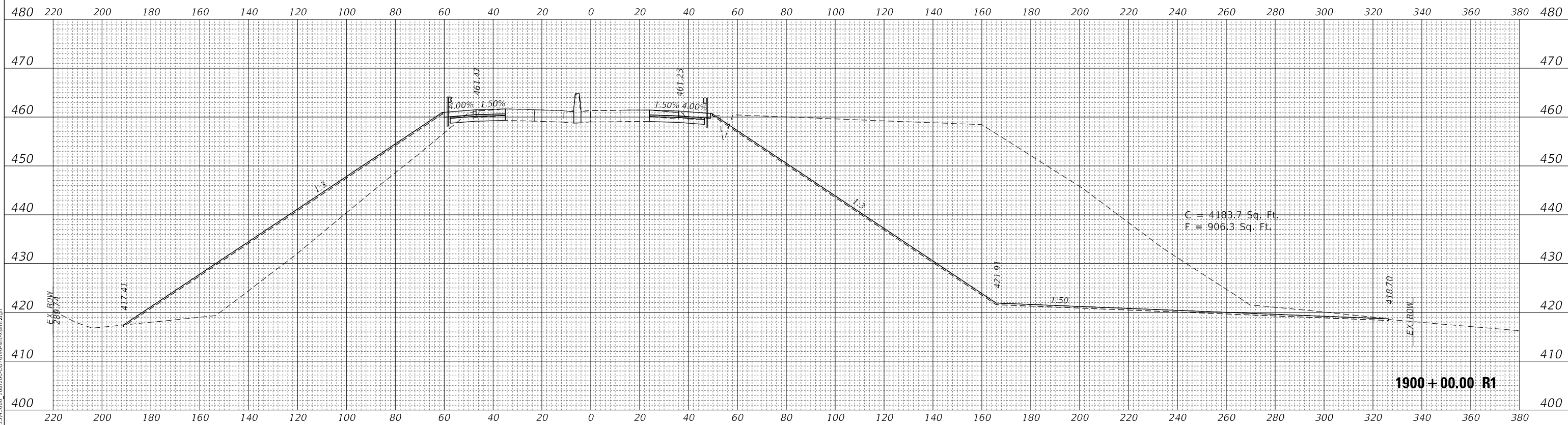
FAI-270
CROSS SECTIONS

F.A.I. RTE.	SECTION	COUNTY	TOTAL SHEETS	SHEET NO.
I-270	60B-1	MADISON	875	869
CONTRACT NO. 76J90				
ILLINOIS FED. AID PROJECT				

DATE	
BY	
FINAL SURVEY	SURVEYED
NOTE BOOK	PLOTTED
NO.	TEMPLATE
	AREAS
	CHECKED



DATE	
BY	
ORIGINAL SURVEY	SURVEYED
NOTE BOOK	PLOTTED
NO.	TEMPLATE
	AREAS
	CHECKED



MODEL: FAI270CB-0214
FILE NAME: C:\CS4\PDF\119315-006_160,200-2076\PC-31\crossh1.dgn



USER NAME = PWICSS
PLOT SCALE = 20,0000 ' / in.
PLOT DATE = 3/14/2022

DESIGNED -	REVISED -
DRAWN -	REVISED -
CHECKED -	REVISED -
DATE -	REVISED -

STATE OF ILLINOIS
DEPARTMENT OF TRANSPORTATION

FAI-270
CROSS SECTIONS

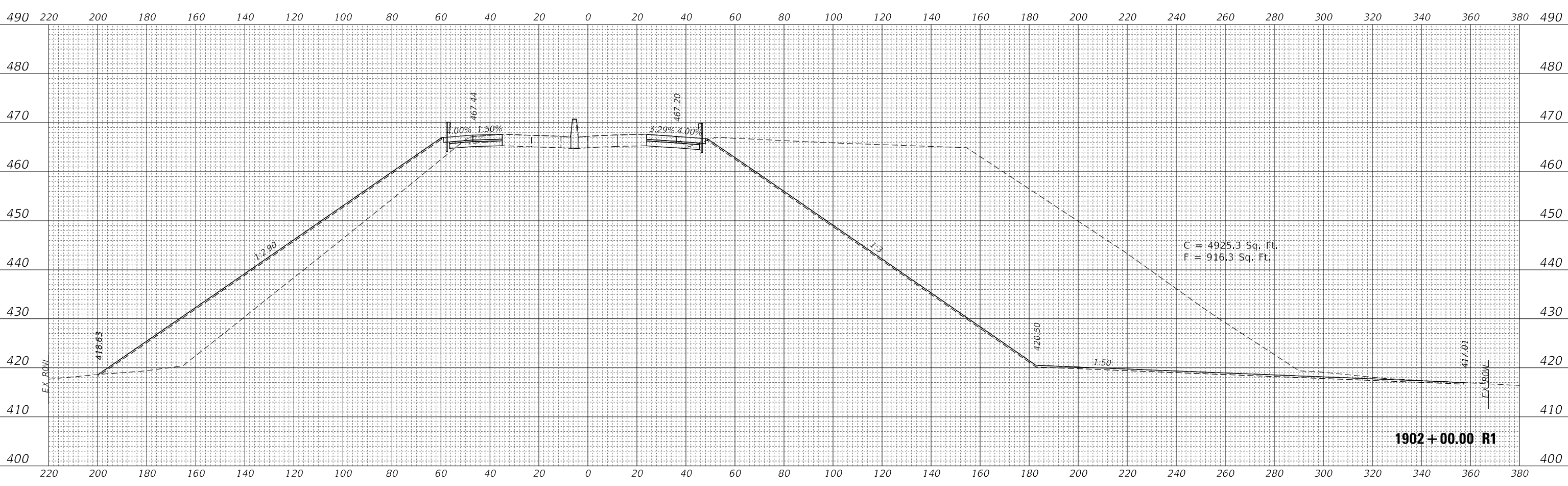
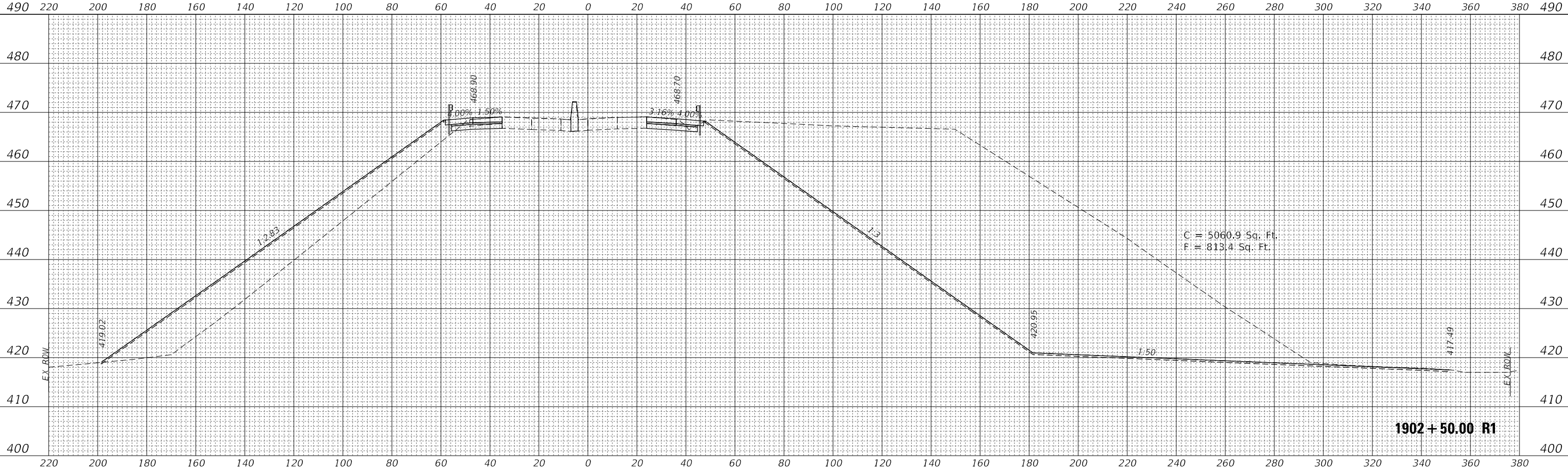
SCALE: 1" = 20' SHEET 71 OF 76 SHEETS STA. 1900+00.00 R1 TO STA. 1900+50.00 R1

F.A.I. RTE.	SECTION	COUNTY	TOTAL SHEETS	SHEET NO.
I-270	60B-1	MADISON	875	870
CONTRACT NO. 76J90				
ILLINOIS		FED. AID PROJECT		

FINAL SURVEY NO.	SURVEYED	DATE
NOTE BOOK	PLOTTED	
AREAS CHECKED	TEMPLATE	
AREAS CHECKED	AREAS CHECKED	

ORIGINAL SURVEY NO.	SURVEYED	DATE
NOTE BOOK	PLOTTED	
AREAS CHECKED	TEMPLATE	
AREAS CHECKED	AREAS CHECKED	

MODEL: FAI270B-0214
FILE NAME: C:\CS4\PDF\119315-50B-160-200-0816-00-01\cs4shifrdm



USER NAME = PWICSS	DESIGNED -	REVISED -
PLOT SCALE = 20,0000 ' / in.	DRAWN -	REVISED -
PLOT DATE = 3/14/2022	CHECKED -	REVISED -
	DATE -	REVISED -

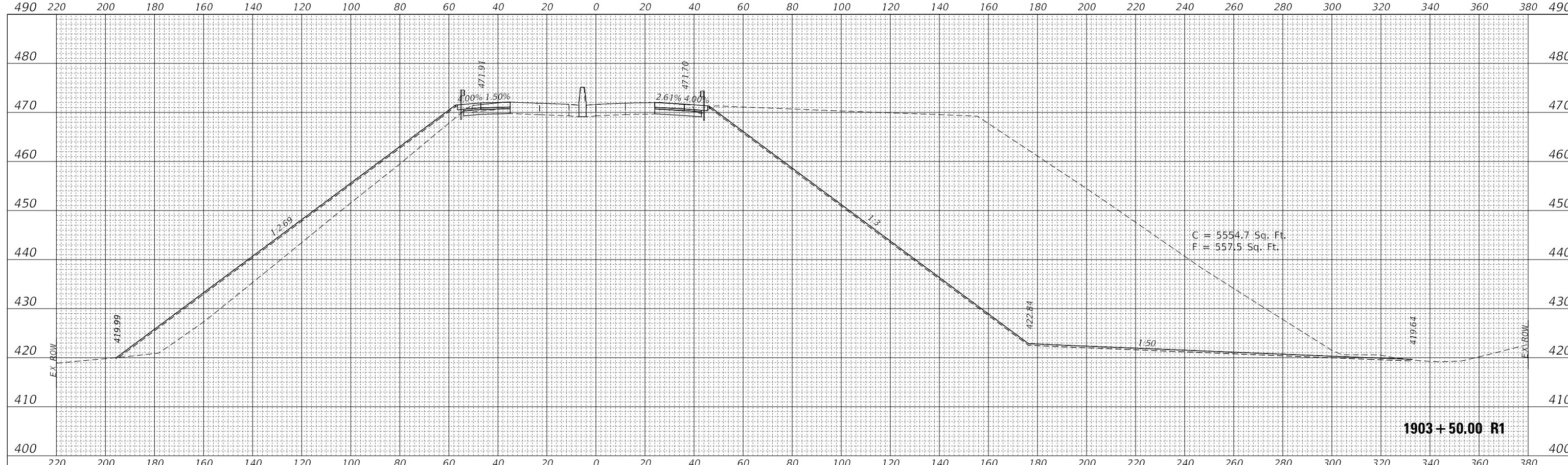
**STATE OF ILLINOIS
DEPARTMENT OF TRANSPORTATION**

**FAI-270
CROSS SECTIONS**

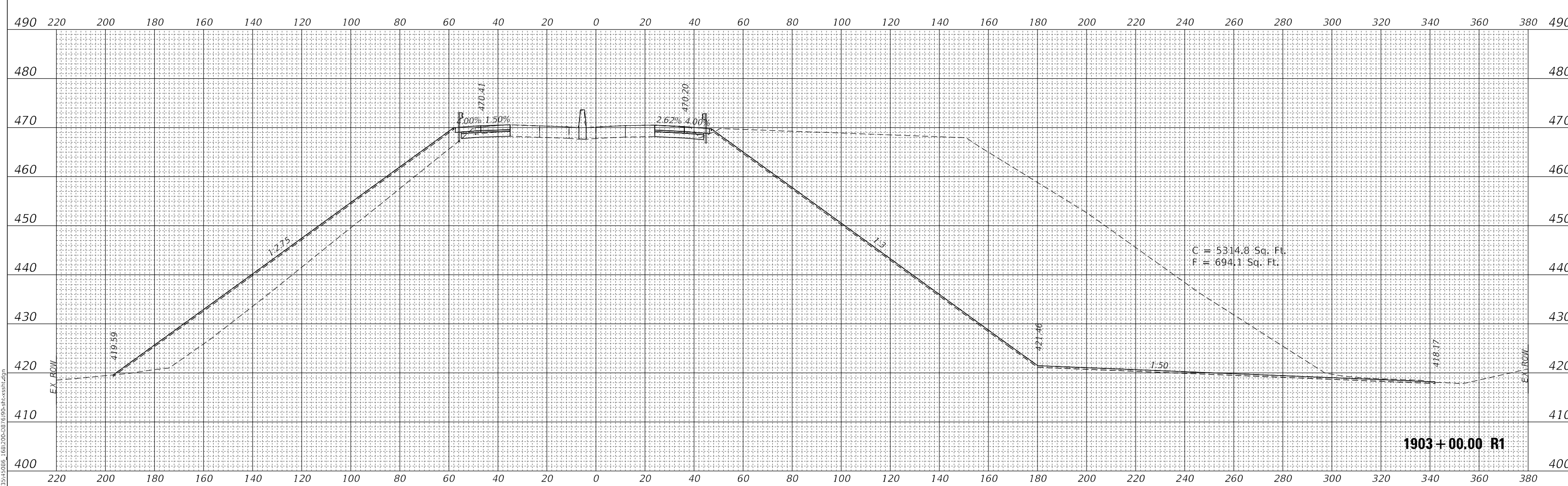
SCALE: 1" = 20' SHEET 73 OF 76 SHEETS STA. 1902+00.00 R1 TO STA. 1902+50.00 R1

F.A.I. RTE.	SECTION	COUNTY	TOTAL SHEETS	SHEET NO.
I-270	60B-1	MADISON	875	872
CONTRACT NO. 76J90				
ILLINOIS FED. AID PROJECT				

FINAL SURVEY	SURVEYED	DATE
NOTE BOOK	PLOTTED	BY
NO.	TEMPLATE	
	AREAS CHECKED	
	AREAS CHECKED	



ORIGINAL SURVEY	SURVEYED	DATE
NOTE BOOK	PLOTTED	BY
NO.	TEMPLATE	
	AREAS CHECKED	
	AREAS CHECKED	



MODEL: FAI270CB-0214
FILE NAME: C:\CS4\PDF\11931515086_160_200-2876\90-210x818.rvt.dgn



USER NAME = PWICSS
PLOT SCALE = 20,0000 ' / in.
PLOT DATE = 3/14/2022

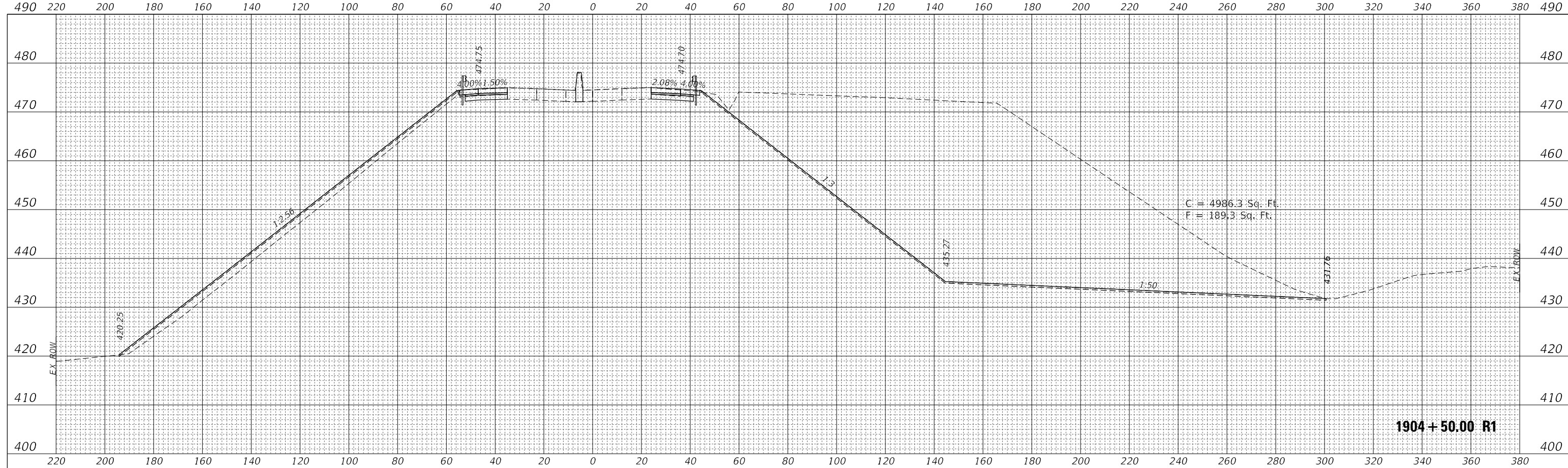
DESIGNED -	REVISED -
DRAWN -	REVISED -
CHECKED -	REVISED -
DATE -	REVISED -

**STATE OF ILLINOIS
DEPARTMENT OF TRANSPORTATION**

**FAI-270
CROSS SECTIONS**
SCALE: 1" = 20'
SHEET 74 OF 76 SHEETS
STA. 1903+00.00 R1 TO STA. 1903+50.00 R1

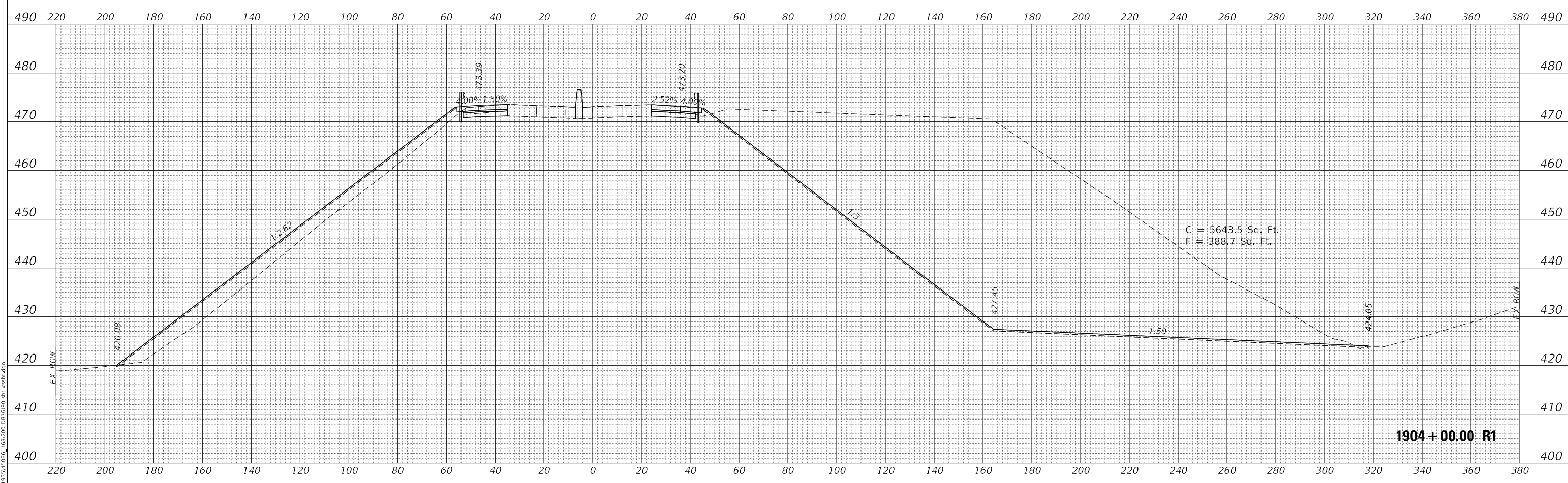
F.A.I. RTE.	SECTION	COUNTY	TOTAL SHEETS	SHEET NO.
I-270	60B-1	MADISON	875	873
CONTRACT NO. 76J90				
ILLINOIS FED. AID PROJECT				

FINAL SURVEY NO.	SURVEYED	DATE
NOTE BOOK	PLOTTED	BY
AREAS CHECKED	TEMPLATE	
AREAS CHECKED	AREAS CHECKED	



1904 + 50.00 R1

ORIGINAL SURVEY NO.	SURVEYED	DATE
NOTE BOOK	PLOTTED	BY
AREAS CHECKED	TEMPLATE	
AREAS CHECKED	AREAS CHECKED	



1904 + 00.00 R1

MODEL: FAI270CB-0214
FILE NAME: C:\CS4\PDF\11931515086_160_200-2076\90-210xsh1.dgn



USER NAME = PWICSS
PLOT SCALE = 20,0000 ' / in.
PLOT DATE = 3/14/2022

DESIGNED -	REVISED -
DRAWN -	REVISED -
CHECKED -	REVISED -
DATE -	REVISED -

STATE OF ILLINOIS
DEPARTMENT OF TRANSPORTATION

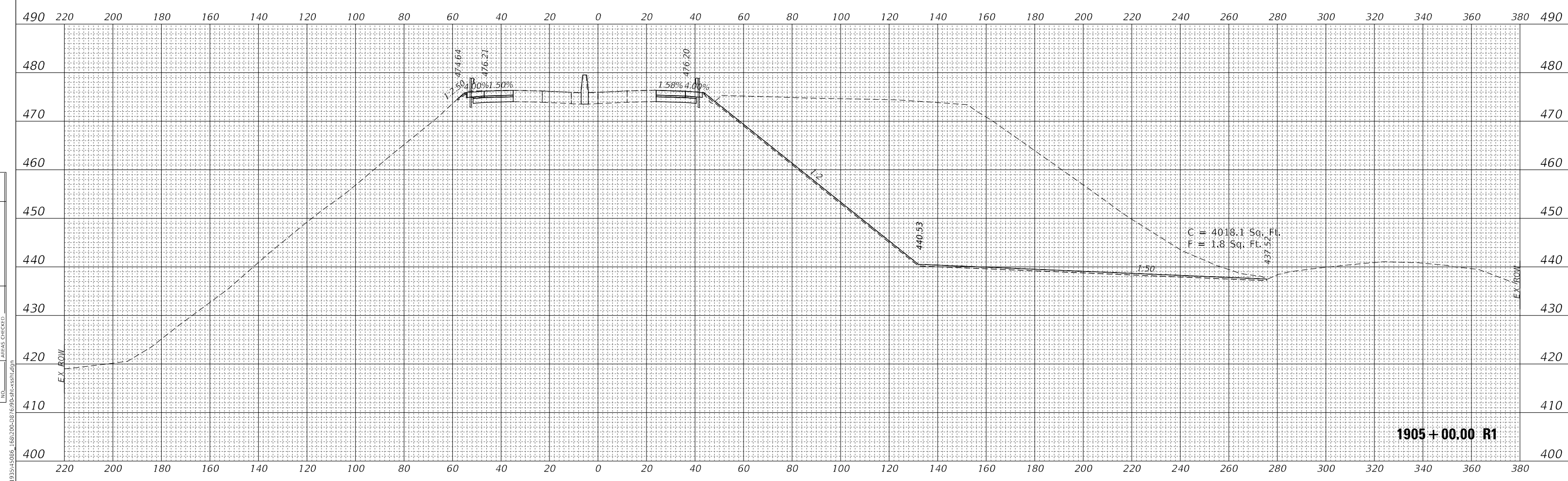
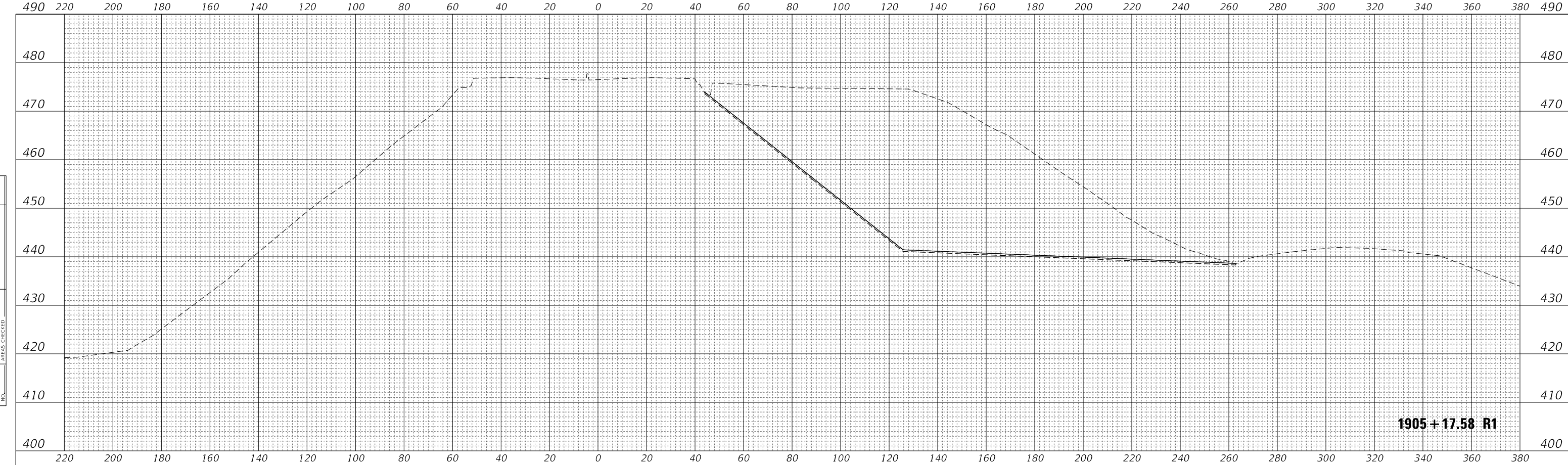
FAI-270
CROSS SECTIONS

SCALE: 1" = 20' SHEET 75 OF 76 SHEETS STA. 1904+00.00 R1 TO STA. 1904+50.00 R1

F.A.I. RTE.	SECTION	COUNTY	TOTAL SHEETS	SHEET NO.
I-270	60B-1	MADISON	875	874
CONTRACT NO. 76J90				
ILLINOIS FED. AID PROJECT				

FINAL SURVEY NO.	SURVEYED	DATE
NOTE BOOK	PLOTTED	
AREAS CHECKED	TEMPLATE	
AREAS CHECKED	AREAS CHECKED	

ORIGINAL SURVEY NO.	SURVEYED	DATE
NOTE BOOK	PLOTTED	
AREAS CHECKED	TEMPLATE	
AREAS CHECKED	AREAS CHECKED	



MODEL: FAI270CB-0214
FILE NAME: C:\CS4\PDF\11931515086_160200-0816\90-210x81x81.dgn



USER NAME = PWICSS	DESIGNED -	REVISED -
PLOT SCALE = 20,0000 ' / in.	DRAWN -	REVISED -
PLOT DATE = 3/14/2022	CHECKED -	REVISED -
	DATE -	REVISED -

**STATE OF ILLINOIS
DEPARTMENT OF TRANSPORTATION**

FAI-270 CROSS SECTIONS			
SCALE: 1" = 20'	SHEET 76 OF 76	SHEETS	STA. 1905+00.00 R1 TO STA. 1905+17.58 R1

F.A.I. RTE.	SECTION	COUNTY	TOTAL SHEETS	SHEET NO.
I-270	60B-1	MADISON	875	875
CONTRACT NO. 76J90				
ILLINOIS		FED. AID PROJECT		