

STATE OF ILLINOIS
DEPARTMENT OF TRANSPORTATION

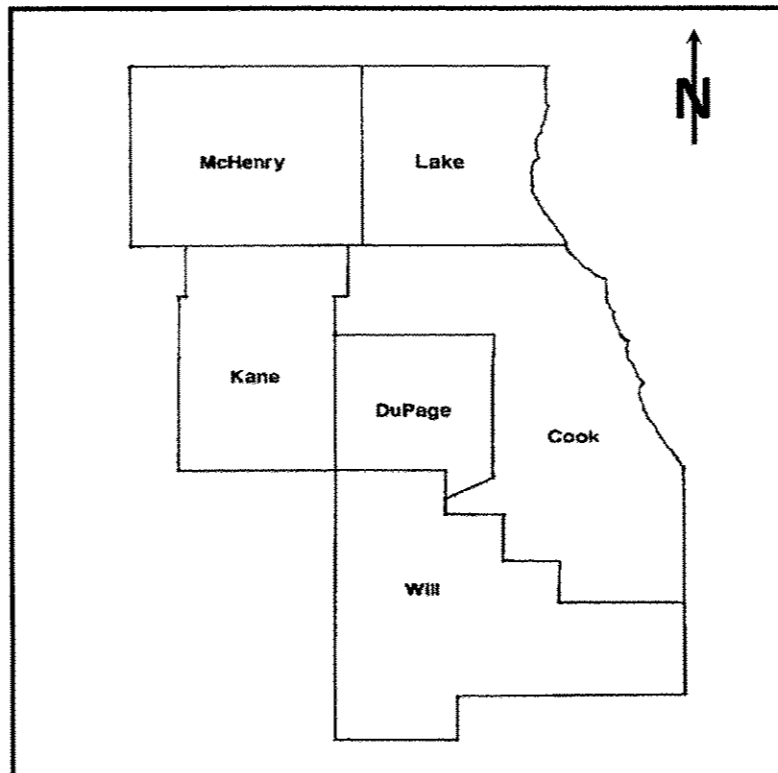
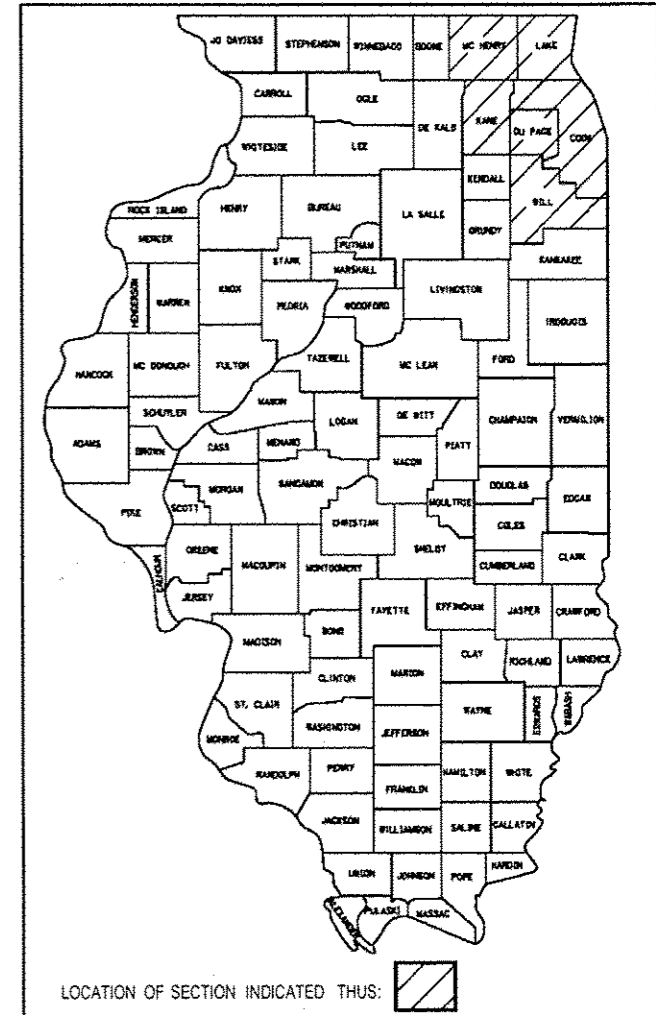
F.A. RTE.	SECTION	COUNTY	TOTAL SHEETS	SHEET NO.
	2016-033DTR	VARIOUS	122	1
		ILLINOIS	CONTRACT NO. 62C86	

D-91-395-16

FOR INDEX OF SHEETS, SEE SHEET NO. 2

PROPOSED HIGHWAY PLANS

ROUTE: VARIOUS
SECTION 2016-033DTR
TREE REMOVAL
VARIOUS COUNTIES
C-91-395-16



J.U.L.I.E.
JOINT UTILITY LOCATION INFORMATION FOR
EXCAVATION
1-800-892-0123
OR 811

PROJECT ENGINEER: JAMES STUMPNER 847 705-4162
PROJECT MANAGER: KAHLIL CLEMMONS 847 946-2924

CONTRACT NO. 62C86

STATE OF ILLINOIS
DEPARTMENT OF TRANSPORTATION

SUBMITTED May 23 20 16

John P. ...
REGIONAL ENGINEER

July 1 20 16
Maurice M. Addis, P.E.
ENGINEER OF DESIGN AND ENVIRONMENT

July 1 20 16
...
DIRECTOR OF PROGRAM DEVELOPMENT 2

PRINTED BY THE AUTHORITY
OF THE STATE OF ILLINOIS

ROUTE	SECTION	COUNTY	TOTAL SHEETS	SHEET NUMBER
VARIOUS	2016-033DTR	VARIOUS	122	2

CONTRACT 62C86

INDEX OF SHEETS

- 1) COVER SHEET
- 2) INDEX OF SHEETS, STATE STANDARDS, GENERAL NOTES
- 3) SUMMARY OF QUANTITIES
- 4) SAMPLE STANDARD WORK ORDER
- 5) SHEET QUANTITY TOTALS
- 6-120) TREE REMOVAL LOCATIONS
- 121) TC-10 TRAFFIC CONTROL AND PROTECTION FOR SIDE ROADS, INTERSECTIONS, AND DRIVEWAYS
- 122) TC-17 TRAFFIC CONTROL FOR SHOULDER AND CLOSURES AND PARTIAL RAMP CLOSURES

STATE STANDARDS

GENERAL NOTES

TREE REMOVAL 6-15 & over 15 inches will require treating the stump instead of stump removal, unless specified by the engineer.

TREE REMOVAL ACRE SPECIAL plan locations and quantities may be adjusted by the Engineer.

ILLINOIS DEPARTMENT OF TRANSPORTATION
INDEX OF SHEETS
DEAD TREE REMOVAL

ROUTE	SECTION	COUNTY	TOTAL SHEETS	SHEET NUMBER
VARIOUS	2016-033DTR	VARIOUS	122	3

CONTRACT 62C86

Urban 0031

PAY ITEM	DESCRIPTION	UNIT	CONTRACT MAINTENANCE FUNDS	FORMAL CONTRACTS FUNDS	TOTAL
20100110	TREE REMOVAL(6 TO 15 UNITS DIAMETER)	UNIT	3750	0	3750
20100210	TREEREMOVAL(OVER 15 UNITS DIAMETER)	UNIT	4500	0	4500
X2010350	TREE REMOVAL SPECIAL	ACRE	0	93	93
20101300	TREE PRUNING (1 TO 10 INCH DIAMETER)	EACH	10	0	10
20101350	TREE PRUNING (OVER 10 INCH DIAMETER)	EACH	10	0	10
67100100	MOBILIZATION	L SUM	1	0	1
X0325222	WEED CONTROL, BASAL TREATMENT	GALLON	10	0	10
X2010100	TREE LIMB REMOVAL 4-10 INCHES	EACH	15	0	15
X2010200	TREE LIMB REMOVAL OVER 10 INCHES	EACH	15	0	15
X2010310	TREE REMOVAL SPECIAL	UNIT	500	0	500
X2010400	STUMP REMOVAL ONLY	UNIT	1500	0	1500
Z0064800	SELECTIVE CLEARING	UNIT	10	0	10

ILLINOIS DEPARTMENT OF TRANSPORTATION
SUMMARY OF QUANTITIES
DEAD TREE REMOVAL

12

ROUTE	SECTION	COUNTY	TOTAL SHEETS	SHEET NUMBER
VARIOUS	2016-033DTR	VARIOUS	122	4



**Tree Removal Work Order
Number:** _____

CONTRACT 62C86

Page: of

Standard - 30 Day	Prepared By: _____	Contract: _____
Priority - _____		

Cook	DuPage	Kane	North	Team Section
Lake	McHenry	Will	South	

Marked Route: _____ **Municipality:** _____ **Side of Road:** _____
Location: _____

Tree No.	Stump Rem. Only (X2010400)	Limb Removals		TREE REMOVAL				Tree Removal Acre Special
		4" - 10" (X2010100)	> 10" (X2010200)	< 6" (X2010300)	6" - 15" (20100110)	> 15" (20100210)		
Total								

Special Instructions _____

Reason for removal: _____

AUTHORIZATION OF WORK	
Resident Engineer/Technician Signature _____	
Date work order issued _____	Contractor Initials _____

CERTIFICATION OF COMPLETED WORK
Contractor Signature _____
Date work order completed _____

OFFICE USE ONLY		
Measured in Place by: _____	Initials(s) _____	Date _____
Calculated by: _____		
Checked by: _____		

INSPECTION AND ACCEPTANCE OF COMPLETED WORK	
Inspector Signature _____	
Date work order Inspected and Accepted _____	
This is to certify that the work order has been completed.	

ILLINOIS DEPARTMENT OF TRANSPORTATION

SAMPLE STANDARD WORK ORDER

DEAD TREE REMOVAL

TREE REMOVAL QUANTITIES

TREE REMOVAL ID	ACRES	SHEET NUMBER(S)
001	1.28	74, 75
002	0.44	74
003	1.22	75, 76
004	0.17	76
005	0.08	76
006	1.45	76, 77
007	1.37	76, 77
008	0.84	81
009	0.24	81
010	0.66	81
011	1.08	7
012	0.64	79
013	0.58	94
014	0.05	94
015	0.05	94
016	0.12	94
017	0.24	94, 95
018	0.05	95
019	0.13	95
020	0.03	95
021	0.12	95
022	0.78	13
023	0.15	17, 18
024	2.03	18, 19, 20
025	0.30	20
026	0.18	20
027	0.71	21
028	0.29	21
029	0.99	21, 22
030	0.37	21
031	0.58	22
032	0.53	23
033	0.86	23, 24
034	0.32	24
035	0.75	9
036	1.95	10, 11
037	0.71	10
038	0.59	26
039	0.10	26
040	0.67	26, 27
041	0.85	27
042	0.55	27, 28
043	0.37	28
044	0.10	28
045	0.57	29
046	0.30	29
047	0.52	30
048	0.24	30, 31
049	0.25	32
050	0.42	32, 33
COLUMN A TOTAL:	27.87	

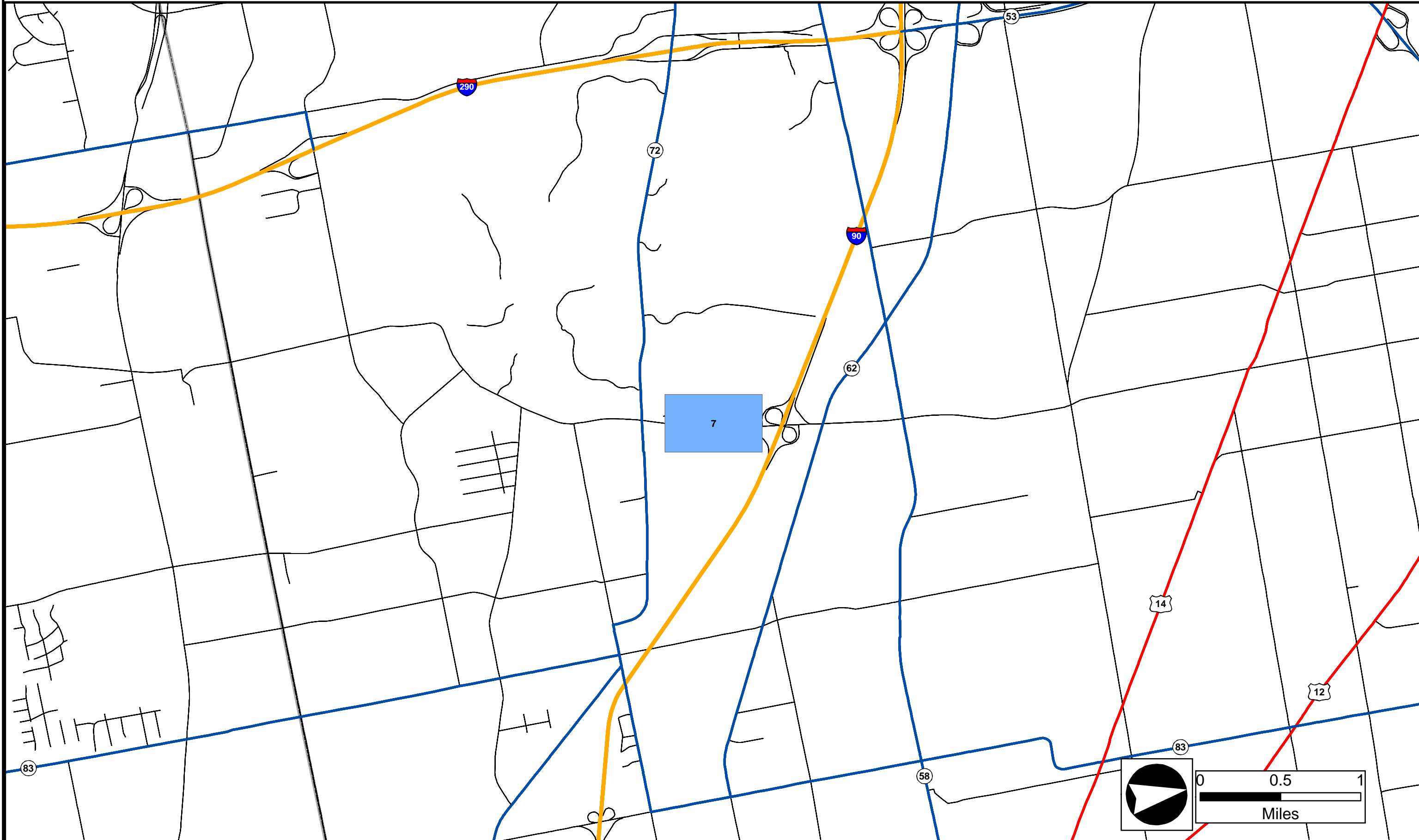
TREE REMOVAL ID	ACRES	SHEET NUMBER(S)
051	0.38	33, 34
052	0.35	36
053	1.32	36, 37
054	0.32	37
055	0.40	38, 39
056	0.95	41
057	2.12	42, 43
058	1.38	43, 44
059	0.30	44
060	0.21	45
061	0.13	47
062	0.82	47
063	0.91	47
064	1.12	47, 48
065	0.34	48
066	0.21	48
067	0.91	83
068	0.55	83, 84
069	0.13	50
070	1.10	50, 51
071	0.12	50
072	0.27	51
073	1.20	53
074	1.52	54
075	0.50	54
076	0.30	54
077	1.29	55
078	1.34	55
079	0.03	86
080	0.14	86
081	1.14	86
082	0.29	86
083	0.35	86
084	0.38	86
085	0.85	99
086	1.79	98, 99
087	0.82	99
088	1.21	99, 100
089	0.71	99, 100
090	0.25	100
091	0.35	100
092	1.24	100, 101
093	0.78	100, 101
094	0.83	88
095	2.05	88, 89
096	0.40	90
097	0.33	60
098	0.40	60
099	0.51	105, 106
100	0.56	105, 106
COLUMN B TOTAL:	35.88	

TREE REMOVAL ID	ACRES	SHEET NUMBER(S)
101	0.50	106
102	0.10	106
103	0.12	106
104	0.21	106
105	1.66	107, 108
106	0.96	107, 108
107	0.12	108
108	0.56	108, 109
109	0.32	110
110	0.06	110
111	0.22	111
112	0.22	111
113	0.23	111, 112
114	1.24	112
115	1.69	112, 113
116	0.61	113
117	0.39	113
118	0.16	92
119	0.37	92
120	0.28	72
121	0.13	72
122	0.22	72
123	0.25	72
124	0.04	72
125	0.25	72
126	0.91	62, 63
127	0.72	62, 63
128	0.49	63
129	0.56	63
130	1.39	63, 64
131	1.08	63, 64
132	0.19	15
133	0.99	15
134	0.28	57
135	0.17	57
136	0.09	57
137	0.08	57, 58
138	0.12	58
139	0.25	58
140	0.18	102
141	0.09	102
142	0.30	102
143	0.33	102
144	0.06	102
145	0.07	102
146	0.22	102
147	0.13	102
148	0.07	102
149	0.92	115, 116
150	0.03	115
COLUMN C TOTAL:	20.64	

TREE REMOVAL ID	ACRES	SHEET NUMBER(S)
151	0.31	115
152	0.37	115, 116
153	0.75	116, 117
154	0.30	117
155	0.24	117
156	0.05	117
157	0.08	118
158	0.37	118
159	1.45	119, 120
160	0.19	120
161	0.12	120
162	0.34	66
163	1.27	66, 67
164	0.76	67
165	0.23	68
166	0.40	68
167	0.08	69
168	0.10	69
169	0.22	69, 70
170	0.10	70
COLUMN D TOTAL:	7.74	

PAY ITEM # _____	
TREE REMOVAL	92.13
W.O. _____ TOTAL ACRES	

TREE REMOVAL LOCATION MAP



FILE NAME :
\$FILES

USER NAME = default
PLOT SCALE = \$\$SCALE\$
PLOT DATE = 00/00/0000

DESIGNED -
DRAWN -
CHECKED -
DATE - 05/18/2016

REVISED -
REVISED -
REVISED -
REVISED -

STATE OF ILLINOIS
DEPARTMENT OF TRANSPORTATION

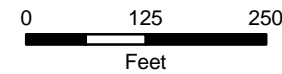

TREE REMOVAL LOCATION MAP
ARLINGTON HEIGHTS RD. FROM HIGGINS RD. TO I-90
SCALE: 1:35000 SHEET 6 OF 122 SHEETS STA. _____ TO STA. _____

F.A.I. RTE.	SECTION	COUNTY	TOTAL SHEETS	SHEET NO.
ARLINGTON HEIGHTS RD.	2016-033DTR	COOK	122	6
CONTRACT NO. 62C86				
ILLINOIS FED. AID PROJECT				

TREE REMOVAL LOCATIONS



2IM GROUP, LLC
Chicago, Illinois
312.441.9554
www.2imgroup.com



LEGEND

- STRUCTURES**
- Guardrail
 - Noise Abatement Wall
 - Concrete Barrier Wall

- STRUCTURES**
- Other Wall
 - Fence

- WEED CONTROL**
- TREE REMOVAL ACRES

MOWING

FILE NAME : \$FILES	USER NAME = default	DESIGNED -	REVISED -
		DRAWN -	REVISED -
	PLOT SCALE = \$\$SCALE\$	CHECKED -	REVISED -
	PLOT DATE = 00/00/0000	DATE - 05/18/2016	REVISED -

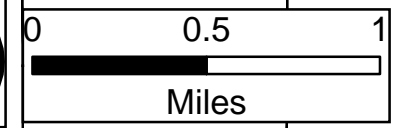

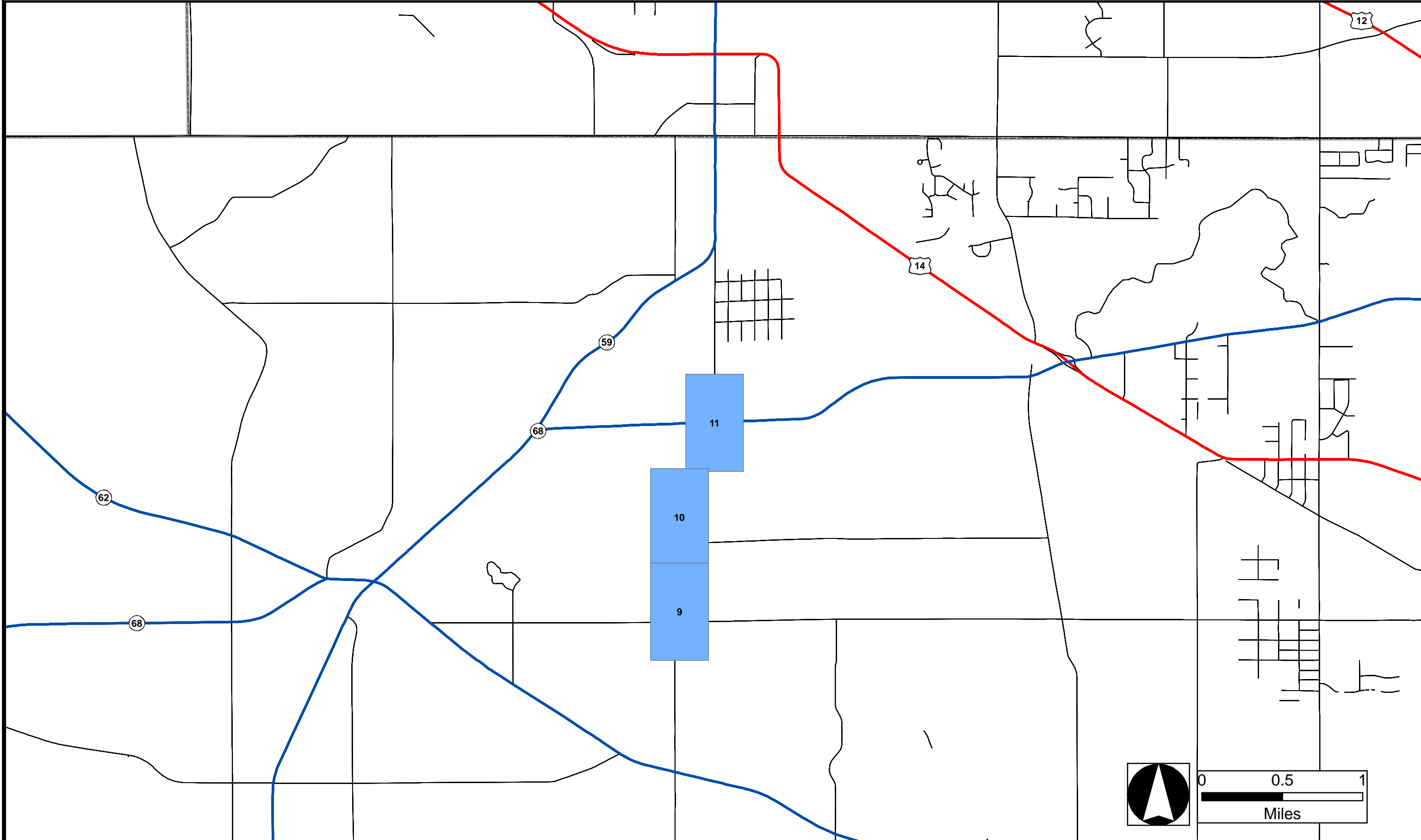
STATE OF ILLINOIS
DEPARTMENT OF TRANSPORTATION

TREE REMOVAL PLAN
ARLINGTON HEIGHTS RD. FROM HIGGINS RD. TO I-90

SCALE: 1:2400 SHEET 7 OF 122 SHEETS STA. _____ TO STA. _____

F.A.I. RTE.	SECTION	COUNTY	TOTAL SHEETS	SHEET NO.
ARLINGTON HEIGHTS RD.	2016-033DTR	COOK	122	7
CONTRACT NO. 62C86				
ILLINOIS FED. AID PROJECT				

TREE REMOVAL LOCATION MAP



FILE NAME : \$FILES	USER NAME = default	DESIGNED -	REVISED -
		DRAWN -	REVISED -
	PLOT SCALE = \$\$SCALE\$	CHECKED -	REVISED -
	PLOT DATE = 00/00/0000	DATE - 05/18/2016	REVISED -

STATE OF ILLINOIS
DEPARTMENT OF TRANSPORTATION

TREE REMOVAL LOCATION MAP
BARRINGTON RD. FROM PALATINE RD. TO DUNDEE RD.

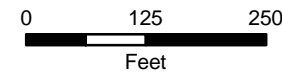
SCALE: 1:35000 SHEET 8 OF 122 SHEETS STA. _____ TO STA. _____

F.A.I. RTE.	SECTION	COUNTY	TOTAL SHEETS	SHEET NO.
BARRINGTON RD.	2016-033DTR	COOK	122	8
CONTRACT NO. 62CB6				
ILLINOIS FED. AID PROJECT				

TREE REMOVAL LOCATIONS



2IM GROUP, LLC
Chicago, Illinois
312.441.9554
www.2imgroup.com



LEGEND

STRUCTURES

- Guardrail
- Noise Abatement Wall
- Concrete Barrier Wall

STRUCTURES

- Other Wall
- Fence

WEED CONTROL

- TREE REMOVAL ACRES

MOWING

FILE NAME : \$FILES	USER NAME = default	DESIGNED -	REVISED -
		DRAWN -	REVISED -
	PLOT SCALE = \$SCALE\$	CHECKED -	REVISED -
	PLOT DATE = 00/00/0000	DATE - 05/18/2016	REVISED -

STATE OF ILLINOIS
DEPARTMENT OF TRANSPORTATION

TREE REMOVAL PLAN
BARRINGTON RD. FROM PALATINE RD. TO DUNDEE RD.

SCALE: 1:2400

SHEET 9 OF 122 SHEETS

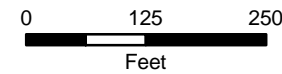
STA. _____ TO STA. _____

F.A.I. RTE.	SECTION	COUNTY	TOTAL SHEETS	SHEET NO.
BARRINGTON RD.	2016-033DTR	COOK	122	9
CONTRACT NO. 62C86				
ILLINOIS FED. AID PROJECT				

TREE REMOVAL LOCATIONS



2IM GROUP, LLC
Chicago, Illinois
312.441.9554
www.2imgroup.com



LEGEND

- STRUCTURES**
- Guardrail
 - - - Noise Abatement Wall
 - Concrete Barrier Wall

- STRUCTURES**
- Other Wall
 - Fence

- WEED CONTROL**
- TREE REMOVAL ACRES

MOWING

FILE NAME : \$FILES	USER NAME = default	DESIGNED -	REVISED -
		DRAWN -	REVISED -
	PLOT SCALE = \$SCALE\$	CHECKED -	REVISED -
	PLOT DATE = 00/00/0000	DATE - 05/18/2016	REVISED -

**STATE OF ILLINOIS
DEPARTMENT OF TRANSPORTATION**

**TREE REMOVAL PLAN
BARRINGTON RD. FROM PALATINE RD. TO DUNDEE RD.**

SCALE: 1:2400 SHEET 10 OF 122 SHEETS STA. _____ TO STA. _____

F.A.I. RTE.	SECTION	COUNTY	TOTAL SHEETS	SHEET NO.
BARRINGTON RD.	2016-033DTR	COOK	122	10
CONTRACT NO. 62C86				
ILLINOIS FED. AID PROJECT				

TREE REMOVAL LOCATIONS



2IM GROUP, LLC
Chicago, Illinois
312.441.9554
www.2imgroup.com

0 125 250
Feet

LEGEND

STRUCTURES
— Guardrail
- - - Noise Abatement Wall
— Concrete Barrier Wall

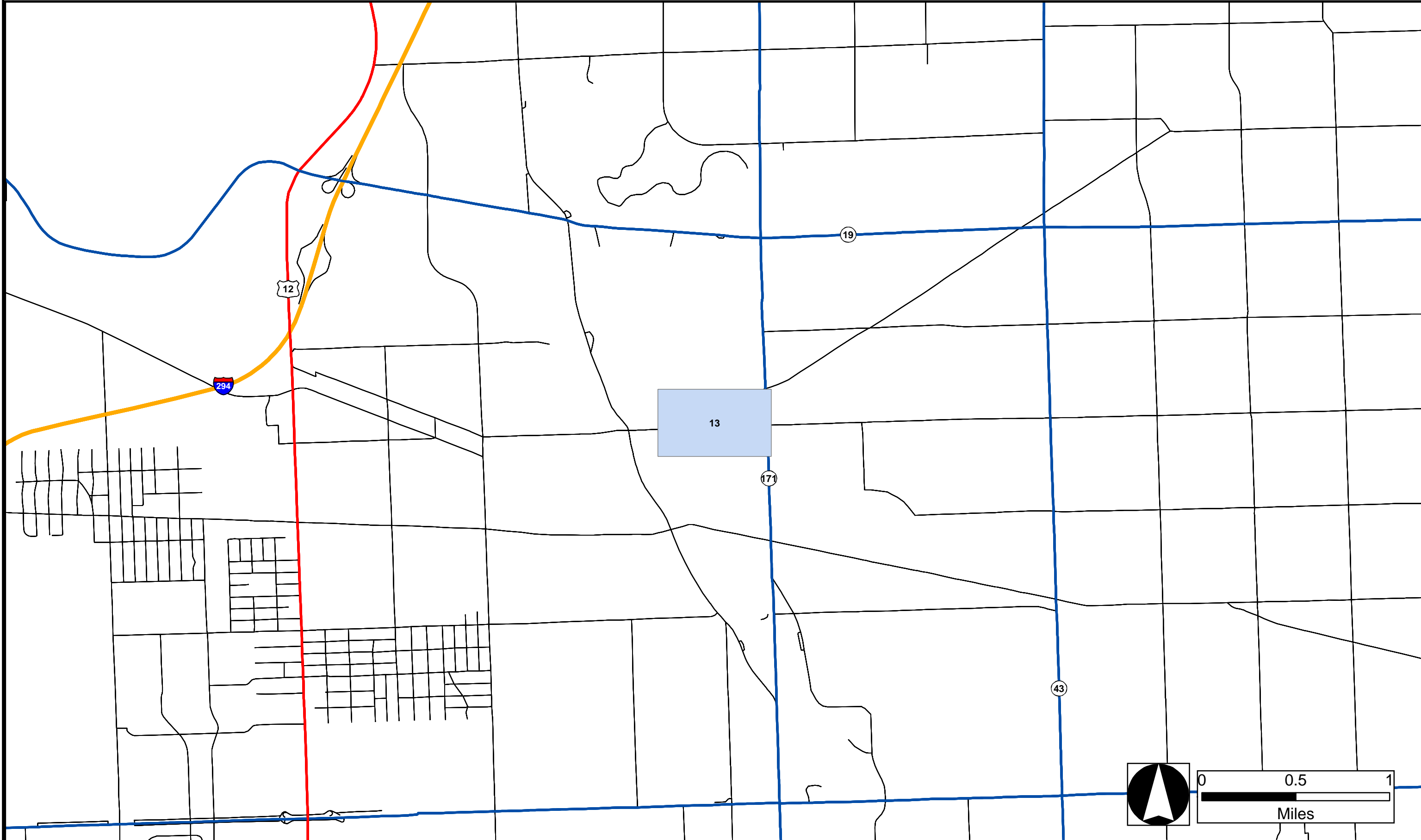
STRUCTURES
 Other Wall
 Fence

WEED CONTROL
 TREE REMOVAL ACRES

MOWING

FILE NAME : \$FILES	USER NAME = default	DESIGNED -	REVISED -	STATE OF ILLINOIS DEPARTMENT OF TRANSPORTATION	TREE REMOVAL PLAN BARRINGTON RD. FROM PALATINE RD. TO DUNDEE RD.	F.A.I. RTE. BARRINGTON RD.	SECTION 2016-033DTR	COUNTY COOK	TOTAL SHEETS 122	SHEET NO. 11
PLOT SCALE = \$\$CALES	PLOT DATE = 00/00/0000	DRAWN -	CHECKED -	DATE - 05/18/2016	SCALE: 1:2400	SHEET 11 OF 122 SHEETS	STA. _____ TO STA. _____	CONTRACT NO. 62CB6		
ILLINOIS FED. AID PROJECT										

TREE REMOVAL LOCATION MAP



FILE NAME :
\$FILES

USER NAME = default
PLOT SCALE = \$\$CALES
PLOT DATE = 00/00/0000

DESIGNED -
DRAWN -
CHECKED -
DATE - 05/18/2016

REVISED -
REVISED -
REVISED -
REVISED -

STATE OF ILLINOIS
DEPARTMENT OF TRANSPORTATION

TREE REMOVAL LOCATION MAP
BELMONT AVE. FROM FOREST PRESERVE DR. TO THATCHER AVE.

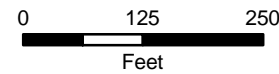

SCALE: 1:30000 SHEET 12 OF 122 SHEETS STA. _____ TO STA. _____

F.A.I. RTE.	SECTION	COUNTY	TOTAL SHEETS	SHEET NO.
BELMONT AVE.	2016-033DTR	COOK	122	12
CONTRACT NO. 62C86				
ILLINOIS FED. AID PROJECT				

TREE REMOVAL LOCATIONS



2IM GROUP, LLC
Chicago, Illinois
312.441.9554
www.2imgroup.com



LEGEND

- STRUCTURES**
- Guardrail
 - - - Noise Abatement Wall
 - Concrete Barrier Wall

- STRUCTURES**
- Other Wall
 - - - Fence

- WEED CONTROL**
- ☒ TREE REMOVAL ACRES

MOWING

FILE NAME: \$FILES	USER NAME = default	DESIGNED -	REVISED -
		DRAWN -	REVISED -
	PLOT SCALE = \$SCALE\$	CHECKED -	REVISED -
	PLOT DATE = 00/00/0000	DATE - 05/18/2016	REVISED -

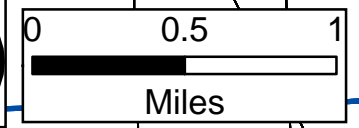
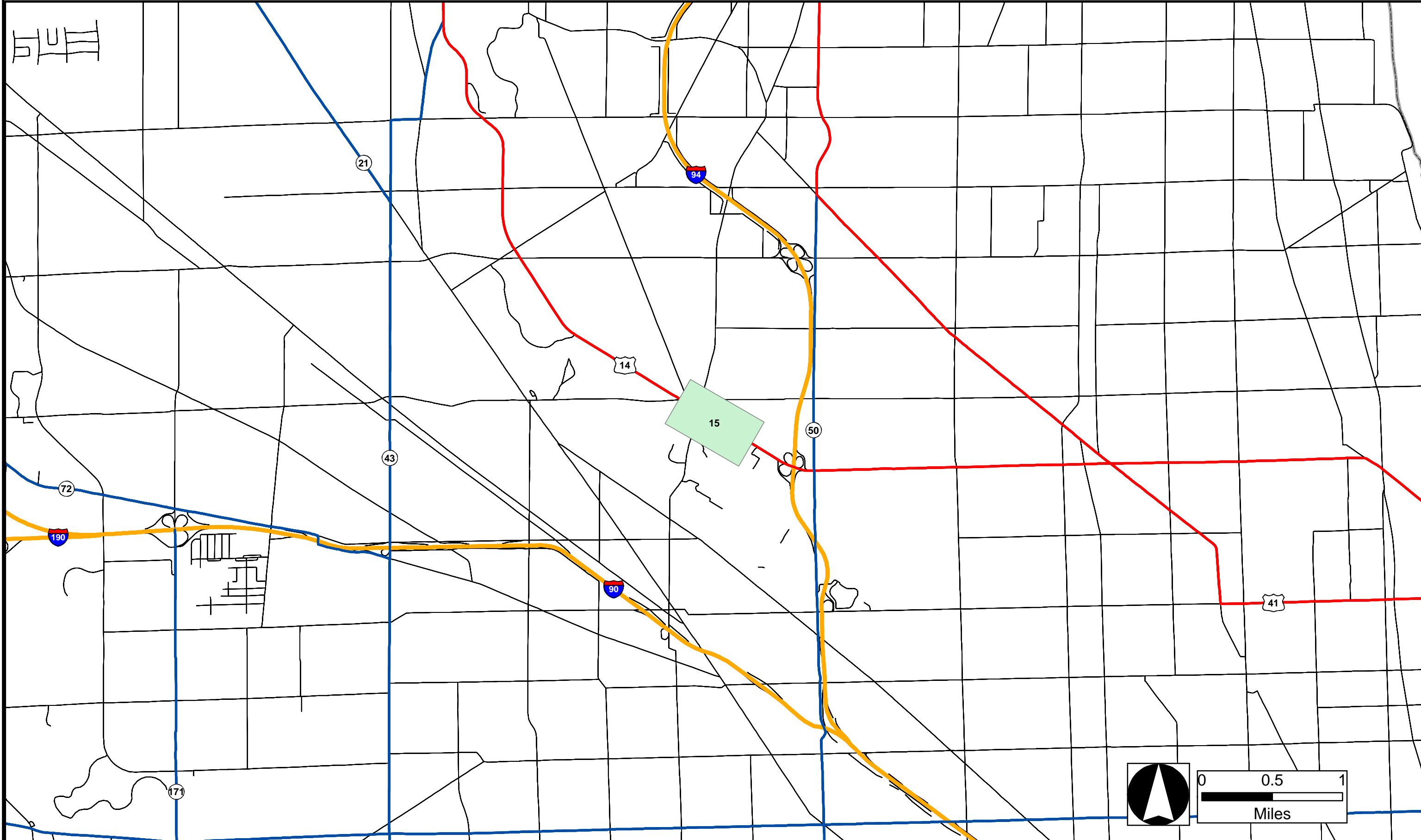
STATE OF ILLINOIS
DEPARTMENT OF TRANSPORTATION

TREE REMOVAL PLAN
BELMONT AVE. FROM FOREST PRESERVE DR. TO THATCHER AVE.

SCALE: 1:2400 SHEET 13 OF 122 SHEETS STA. _____ TO STA. _____

F.A.I. RTE.	SECTION	COUNTY	TOTAL SHEETS	SHEET NO.
BELMONT AVE.	2016-033DTR	COOK	122	13
ILLINOIS FED. AID PROJECT				CONTRACT NO. 62C86

TREE REMOVAL LOCATION MAP



FILE NAME = \$FILES	USER NAME = default	DESIGNED -	REVISED -
		DRAWN -	REVISED -
		CHECKED -	REVISED -
		DATE - 05/18/2016	REVISED -

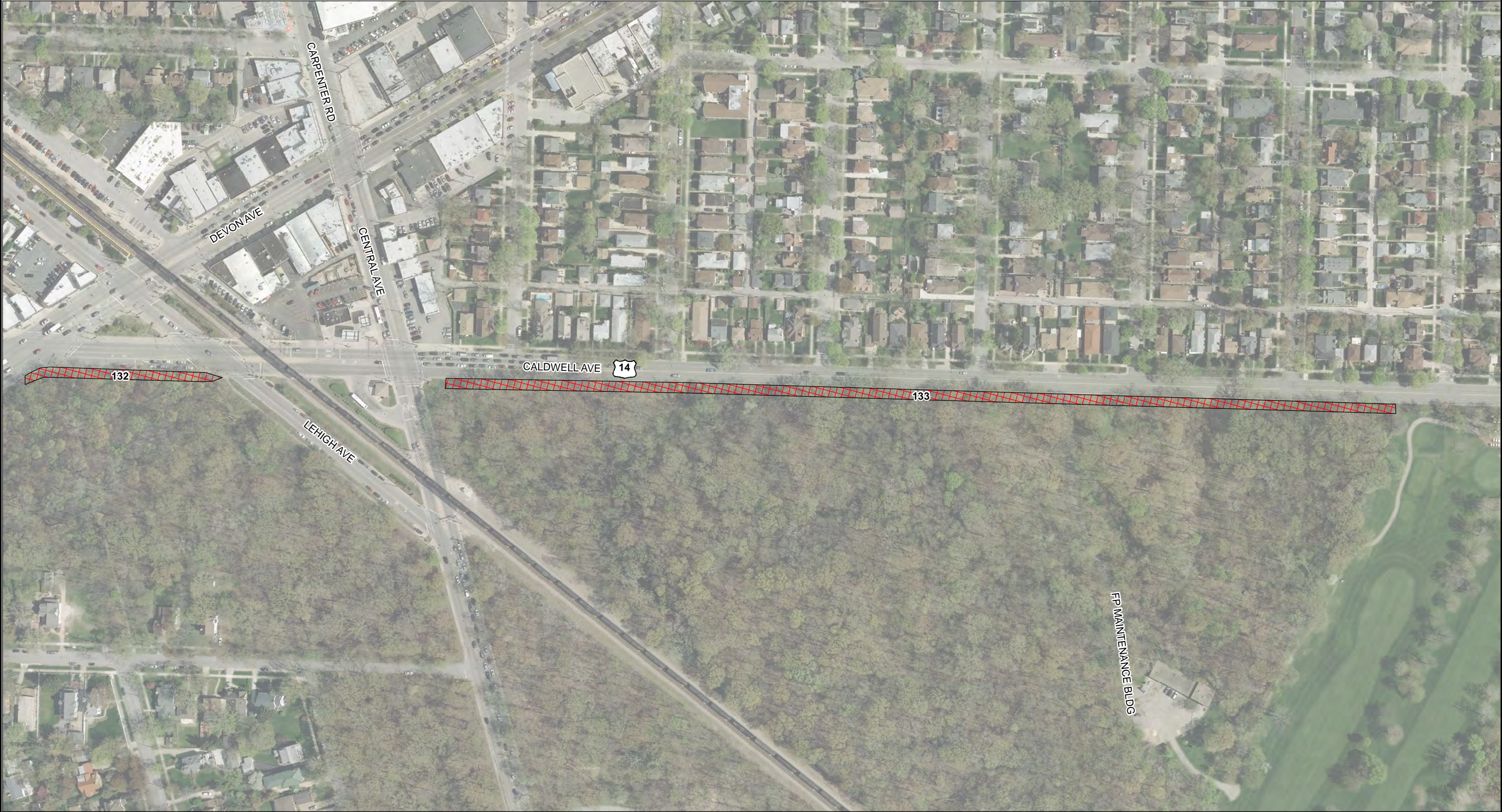
STATE OF ILLINOIS
DEPARTMENT OF TRANSPORTATION

TREE REMOVAL LOCATION MAP
CALDWELL AVE. FROM DEVON AVE. TO RT. 50

SCALE: 1:2400 SHEET 14 OF 122 SHEETS STA. _____ TO STA. _____

F.A.I. RTE.	SECTION	COUNTY	TOTAL SHEETS	SHEET NO.
CALDWELL AVE.	2016-033DTR	COOK	122	14
CONTRACT NO. 62C86				
ILLINOIS FED. AID PROJECT				

TREE REMOVAL LOCATIONS



2IM GROUP, LLC
Chicago, Illinois
312.441.9554
www.2imgroup.com

LEGEND

<p>STRUCTURES</p> <ul style="list-style-type: none"> Guardrail Noise Abatement Wall Concrete Barrier Wall 	<p>STRUCTURES</p> <ul style="list-style-type: none"> Other Wall Fence
---	---

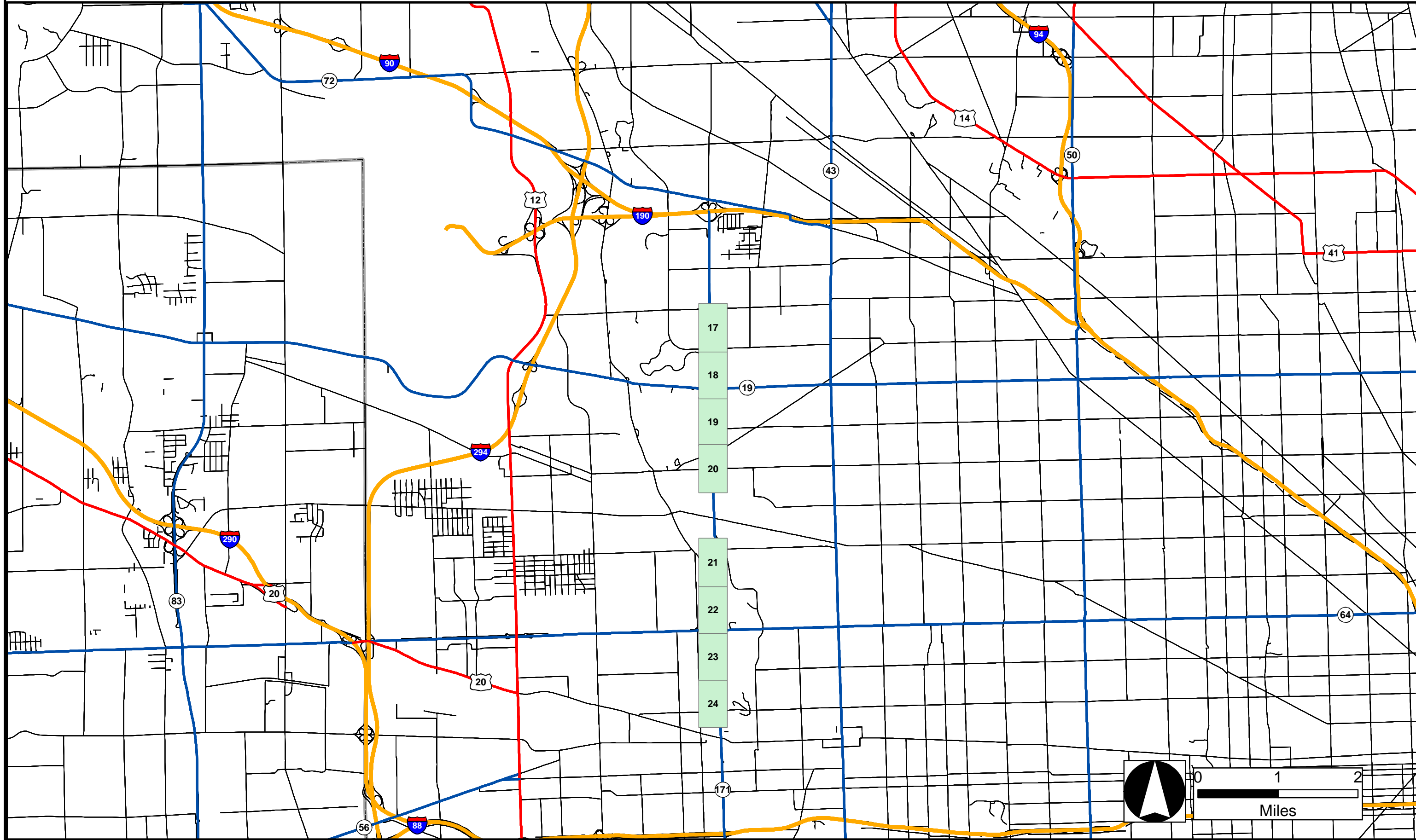
WEED CONTROL

- TREE REMOVAL ACRES

MOWING

FILE NAME : \$FILES	USER NAME = default	DESIGNED -	REVISED -	STATE OF ILLINOIS DEPARTMENT OF TRANSPORTATION	TREE REMOVAL PLAN CALDWELL AVE. FROM DEVON AVE. TO RT. 50	F.A.I. RTE. CALDWELL AVE.	SECTION 2016-033DTR	COUNTY COOK	TOTAL SHEETS 122	SHEET NO. 15
	PLOT SCALE = \$\$SCALE\$	CHECKED -	REVISED -	SCALE: 1:2400	SHEET 15 OF 122 SHEETS	STA. _____ TO STA. _____		CONTRACT NO. 62CB6		
	PLOT DATE = 00/00/0000	DATE - 05/18/2016	REVISED -	ILLINOIS FED. AID PROJECT						

TREE REMOVAL LOCATION MAP

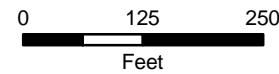



FILE NAME: \$FILES	USER NAME = default	DESIGNED -	REVISED -	STATE OF ILLINOIS DEPARTMENT OF TRANSPORTATION	TREE REMOVAL LOCATION MAP CUMBERLAND AVE. FROM EAST RIVER RD. TO CHICAGO AVE.	F.A.I. RTE.	SECTION	COUNTY	TOTAL SHEETS	SHEET NO.
	PLOT SCALE = \$\$SCALE\$	DRAWN -	REVISED -			CUMBERLAND AVE.	2016-033DTR	COOK	122	16
	PLOT DATE = 00/00/0000	CHECKED -	REVISED -			CONTRACT NO. 62C86				
	DATE = 05/18/2016	DATE -	REVISED -			SCALE: 1:70000		SHEET 16 OF 122 SHEETS		STA. _____ TO STA. _____

TREE REMOVAL LOCATIONS



2IM GROUP, LLC
Chicago, Illinois
312.441.9554
www.2imgroup.com



LEGEND

- STRUCTURES**
- Guardrail
 - Noise Abatement Wall
 - Concrete Barrier Wall

- STRUCTURES**
- Other Wall
 - Fence

- WEED CONTROL**
- TREE REMOVAL ACRES

MOWING

FILE NAME: \$FILES	USER NAME = default	DESIGNED -	REVISED -
	PLOT SCALE = \$\$CALES	DRAWN -	REVISED -
	PLOT DATE = 00/00/0000	CHECKED -	REVISED -
	DATE = 05/18/2016	DATE -	REVISED -

STATE OF ILLINOIS
DEPARTMENT OF TRANSPORTATION

TREE REMOVAL PLAN
CUMBERLAND AVE. FROM EAST RIVER RD. TO CHICAGO AVE.


SCALE: 1:2400 SHEET 17 OF 122 SHEETS STA. _____ TO STA. _____

F.A.I. RTE.	SECTION	COUNTY	TOTAL SHEETS	SHEET NO.
CUMBERLAND AVE.	2016-033DTR	COOK	122	17
CONTRACT NO. 62C86				
ILLINOIS FED. AID PROJECT				

TREE REMOVAL LOCATIONS



2IM GROUP, LLC
Chicago, Illinois
312.441.9554
www.2imgroup.com



LEGEND

STRUCTURES

- Guardrail
- Noise Abatement Wall
- Concrete Barrier Wall

STRUCTURES

- Other Wall
- Fence

WEED CONTROL

- TREE REMOVAL ACRES

MOWING

FILE NAME : \$FILES	USER NAME = default	DESIGNED -	REVISED -
		DRAWN -	REVISED -
	PLOT SCALE = \$\$SCALE\$	CHECKED -	REVISED -
	PLOT DATE = 00/00/0000	DATE - 05/18/2016	REVISED -

STATE OF ILLINOIS
DEPARTMENT OF TRANSPORTATION

TREE REMOVAL PLAN
CUMBERLAND AVE. FROM EAST RIVER RD. TO CHICAGO AVE.

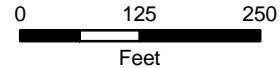

SCALE: 1:2400 SHEET 18 OF 122 SHEETS STA. _____ TO STA. _____

F.A.I. RTE.	SECTION	COUNTY	TOTAL SHEETS	SHEET NO.
CUMBERLAND AVE.	2016-033DTR	COOK	122	18
CONTRACT NO. 62C86				
ILLINOIS FED. AID PROJECT				

TREE REMOVAL LOCATIONS



2IM GROUP, LLC
Chicago, Illinois
312.441.9554
www.2imgroup.com



LEGEND

- STRUCTURES**
- Guardrail
 - Noise Abatement Wall
 - Concrete Barrier Wall

- STRUCTURES**
- Other Wall
 - Fence

- WEED CONTROL**
- TREE REMOVAL ACRES

MOWING

FILE NAME: \$FILES	USER NAME = default	DESIGNED -	REVISED -
		DRAWN -	REVISED -
	PLOT SCALE = \$\$SCALE\$	CHECKED -	REVISED -
	PLOT DATE = 00/00/0000	DATE - 05/18/2016	REVISED -

STATE OF ILLINOIS
DEPARTMENT OF TRANSPORTATION

TREE REMOVAL PLAN
CUMBERLAND AVE. FROM EAST RIVER RD. TO CHICAGO AVE.

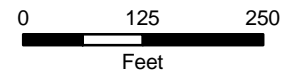

SCALE: 1:2400 SHEET 19 OF 122 SHEETS STA. _____ TO STA. _____

F.A.I. RTE.	SECTION	COUNTY	TOTAL SHEETS	SHEET NO.
CUMBERLAND AVE.	2016-033DTR	COOK	122	19
CONTRACT NO. 62C86				
ILLINOIS FED. AID PROJECT				

TREE REMOVAL LOCATIONS



2IM GROUP, LLC
Chicago, Illinois
312.441.9554
www.2imgroup.com



LEGEND

STRUCTURES

- Guardrail
- Noise Abatement Wall
- Concrete Barrier Wall

STRUCTURES

- Other Wall
- Fence

WEED CONTROL

- TREE REMOVAL ACRES

MOWING

FILE NAME: \$FILES	USER NAME = default	DESIGNED -	REVISED -
		DRAWN -	REVISED -
	PLOT SCALE = \$SCALE\$	CHECKED -	REVISED -
	PLOT DATE = 00/00/0000	DATE - 05/18/2016	REVISED -

STATE OF ILLINOIS
DEPARTMENT OF TRANSPORTATION

TREE REMOVAL PLAN
CUMBERLAND AVE. FROM EAST RIVER RD. TO CHICAGO AVE.

SCALE: 1:2400

SHEET 20 OF 122 SHEETS


STA. _____ TO STA. _____

F.A.I. RTE.	SECTION	COUNTY	TOTAL SHEETS	SHEET NO.
CUMBERLAND AVE.	2016-033DTR	COOK	122	20
CONTRACT NO. 62C86				
ILLINOIS FED. AID PROJECT				

TREE REMOVAL LOCATIONS



2IM GROUP, LLC
Chicago, Illinois
312.441.9554
www.2imgroup.com



LEGEND

- STRUCTURES**
- Guardrail
 - - - Noise Abatement Wall
 - Concrete Barrier Wall

- STRUCTURES**
- Other Wall
 - Fence

- WEED CONTROL**
- X TREE REMOVAL ACRES

MOWING

FILE NAME: \$FILES	USER NAME = default	DESIGNED -	REVISED -
		DRAWN -	REVISED -
	PLOT SCALE = \$\$CALES	CHECKED -	REVISED -
	PLOT DATE = 00/00/0000	DATE - 05/18/2016	REVISED -

**STATE OF ILLINOIS
DEPARTMENT OF TRANSPORTATION**

**TREE REMOVAL PLAN
CUMBERLAND AVE. FROM EAST RIVER RD. TO CHICAGO AVE.**

F.A.I. RTE.	SECTION	COUNTY	TOTAL SHEETS	SHEET NO.
CUMBERLAND AVE.	2016-033DTR	COOK	122	21
CONTRACT NO. 62C86				
ILLINOIS FED. AID PROJECT				

SCALE: 1:2400 SHEET 21 OF 122 SHEETS STA. _____ TO STA. _____

TREE REMOVAL LOCATIONS



2IM GROUP, LLC
Chicago, Illinois
312.441.9554
www.2imgroup.com

LEGEND

STRUCTURES	STRUCTURES	WEED CONTROL	MOWING
— Guardrail	— Other Wall	☒ TREE REMOVAL ACRES	
— Noise Abatement Wall	--- Fence		
— Concrete Barrier Wall			

FILE NAME : \$FILES	USER NAME = default	DESIGNED -	REVISED -
		DRAWN -	REVISED -
	PLOT SCALE = \$\$CALES	CHECKED -	REVISED -
	PLOT DATE = 00/00/0000	DATE - 05/18/2016	REVISED -

STATE OF ILLINOIS
DEPARTMENT OF TRANSPORTATION

TREE REMOVAL PLAN
CUMBERLAND AVE. FROM EAST RIVER RD. TO CHICAGO AVE.

SCALE: 1:2400 SHEET 22 OF 122 SHEETS STA. _____ TO STA. _____

F.A.I. RTE.	SECTION	COUNTY	TOTAL SHEETS	SHEET NO.
CUMBERLAND AVE.	2016-033DTR	COOK	122	22
CONTRACT NO. 62CB6				
ILLINOIS FED. AID PROJECT				

TREE REMOVAL LOCATIONS



2IM GROUP, LLC
Chicago, Illinois
312.441.9554
www.2imgroup.com

LEGEND

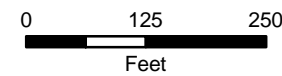

STRUCTURES	STRUCTURES	WEED CONTROL	MOWING
— Guardrail	— Other Wall	☒ TREE REMOVAL ACRES	
--- Noise Abatement Wall	--- Fence		
— Concrete Barrier Wall			

FILE NAME: \$FILES	USER NAME = default	DESIGNED -	REVISED -	STATE OF ILLINOIS DEPARTMENT OF TRANSPORTATION	TREE REMOVAL PLAN CUMBERLAND AVE. FROM EAST RIVER RD. TO CHICAGO AVE.	F.A.I. RTE. CUMBERLAND AVE.	SECTION 2016-033DTR	COUNTY COOK	TOTAL SHEETS 122	SHEET NO. 23
	PLOT SCALE = \$\$CALES	CHECKED -	REVISED -			SCALE: 1:2400 SHEET 23 OF 122 SHEETS STA. _____ TO STA. _____		ILLINOIS FED. AID PROJECT		CONTRACT NO. 62CB6
PLOT DATE = 00/00/0000	DATE = 05/18/2016	REVISED -								

TREE REMOVAL LOCATIONS



2IM GROUP, LLC
Chicago, Illinois
312.441.9554
www.2imgroup.com



LEGEND

- STRUCTURES**
- Guardrail
 - Noise Abatement Wall
 - Concrete Barrier Wall

- STRUCTURES**
- Other Wall
 - Fence

- WEED CONTROL**
- TREE REMOVAL ACRES

MOWING

FILE NAME = \$FILES	USER NAME = default	DESIGNED -	REVISED -
		DRAWN -	REVISED -
	PLOT SCALE = \$SCALE\$	CHECKED -	REVISED -
	PLOT DATE = 00/00/0000	DATE - 05/18/2016	REVISED -

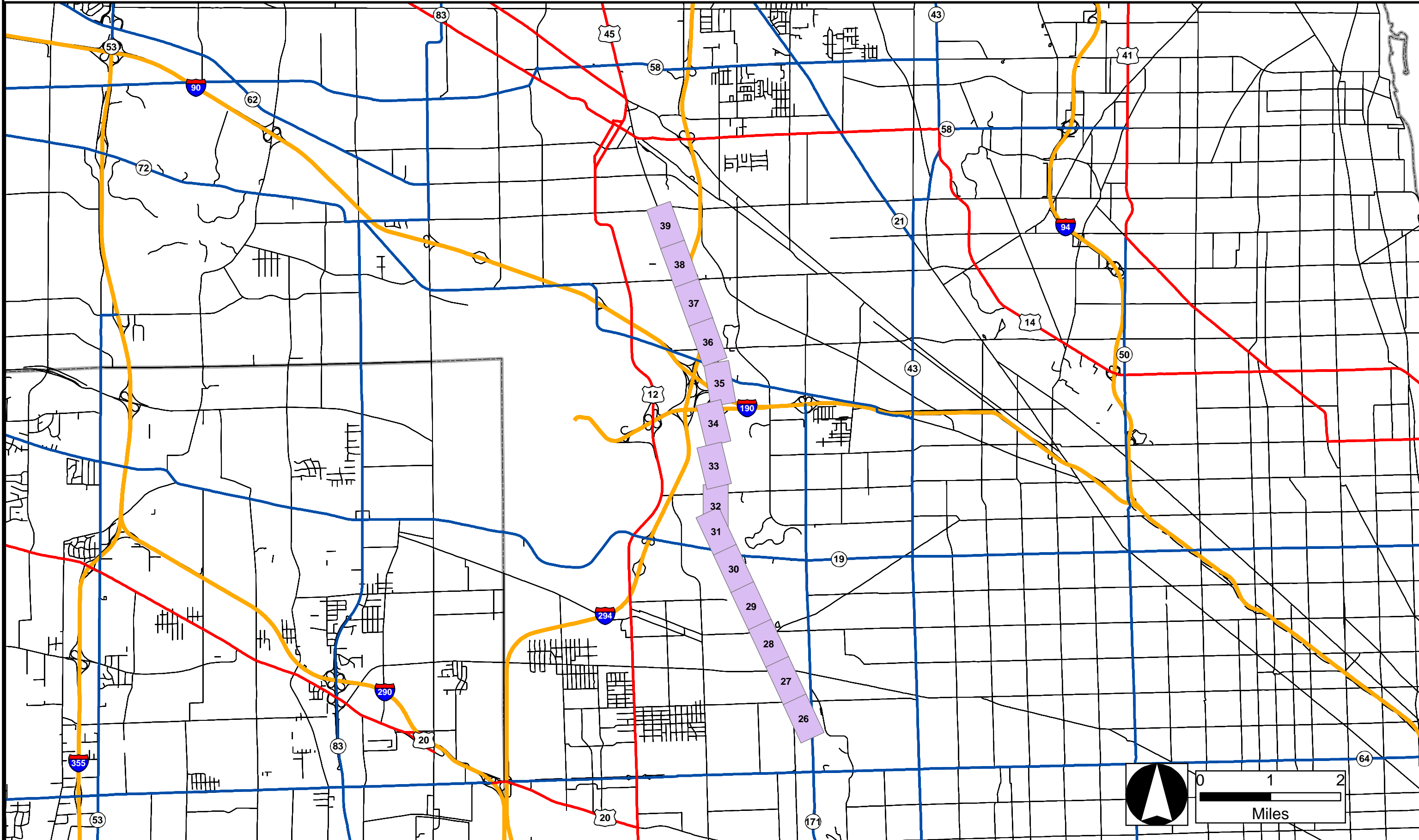
STATE OF ILLINOIS
DEPARTMENT OF TRANSPORTATION

TREE REMOVAL PLAN
CUMBERLAND AVE. FROM EAST RIVER RD. TO CHICAGO AVE.

SCALE: 1:2400 SHEET 24 OF 122 SHEETS STA. _____ TO STA. _____

F.A.I. RTE.	SECTION	COUNTY	TOTAL SHEETS	SHEET NO.
CUMBERLAND AVE.	2016-033DTR	COOK	122	24
CONTRACT NO. 62C86				
ILLINOIS FED. AID PROJECT				

TREE REMOVAL LOCATION MAP



FILE NAME = \$FILES	USER NAME = default	DESIGNED -	REVISED -
		DRAWN -	REVISED -
	PLOT SCALE = \$\$CALES	CHECKED -	REVISED -
	PLOT DATE = 00/00/0000	DATE - 05/18/2016	REVISED -

STATE OF ILLINOIS
DEPARTMENT OF TRANSPORTATION

TREE REMOVAL LOCATION MAP
DES PLAINES RIVER RD. FROM 1ST AVE. TO OAKTON ST.

SCALE: 1:80000 SHEET 25 OF 122 SHEETS STA. _____ TO STA. _____

F.A.I. RTE.	SECTION	COUNTY	TOTAL SHEETS	SHEET NO.
DES PLAINES RIVER RD.	2016-033DTR	COOK	122	25
CONTRACT NO. 62C86				
ILLINOIS FED. AID PROJECT				

TREE REMOVAL LOCATIONS



2IM GROUP, LLC
Chicago, Illinois
312.441.9554
www.2imgroup.com

LEGEND

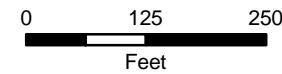

<p>STRUCTURES</p> <ul style="list-style-type: none"> Guardrail Noise Abatement Wall Concrete Barrier Wall 	<p>STRUCTURES</p> <ul style="list-style-type: none"> Other Wall Fence 	<p>WEED CONTROL</p> <ul style="list-style-type: none"> TREE REMOVAL ACRES 	<p>MOWING</p>
--	--	--	----------------------

FILE NAME : \$FILES	USER NAME = default	DESIGNED -	REVISED -	<p>STATE OF ILLINOIS DEPARTMENT OF TRANSPORTATION</p>	<p>TREE REMOVAL PLAN DES PLAINES RIVER RD. FROM 1ST AVE. TO OAKTON ST.</p>	FAJ RTE.	SECTION	COUNTY	TOTAL SHEETS	SHEET NO.
	PLOT SCALE = \$SCALE\$	CHECKED -	REVISED -			DES PLAINES RIVER RD.	2016-033DTR	COOK	122	26
	PLOT DATE = 00/00/0000	DATE - 05/18/2016	REVISED -			SCALE: 1:2400 SHEET 26 OF 122 SHEETS STA. _____ TO STA. _____		ILLINOIS FED. AID PROJECT CONTRACT NO. 62C86		

TREE REMOVAL LOCATIONS



2IM GROUP, LLC
Chicago, Illinois
312.441.9554
www.2imgroup.com



LEGEND

- STRUCTURES**
- Guardrail
 - Noise Abatement Wall
 - Concrete Barrier Wall

- STRUCTURES**
- Other Wall
 - Fence

- WEED CONTROL**
- TREE REMOVAL ACRES

MOWING

FILE NAME : \$FILES	USER NAME = default	DESIGNED -	REVISED -
		DRAWN -	REVISED -
	PLOT SCALE = \$\$SCALE\$	CHECKED -	REVISED -
	PLOT DATE = 00/00/0000	DATE - 05/18/2016	REVISED -

STATE OF ILLINOIS
DEPARTMENT OF TRANSPORTATION

TREE REMOVAL PLAN
DES PLAINES RIVER RD. FROM 1ST AVE. TO OAKTON ST.

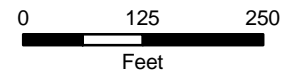

SCALE: 1:2400 SHEET 27 OF 122 SHEETS STA. _____ TO STA. _____

F.A.I. RTE.	SECTION	COUNTY	TOTAL SHEETS	SHEET NO.
DES PLAINES RIVER RD.	2016-033DTR	COOK	122	27
CONTRACT NO. 62C86				
ILLINOIS FED. AID PROJECT				

TREE REMOVAL LOCATIONS



2IM GROUP, LLC
Chicago, Illinois
312.441.9554
www.2imgroup.com



LEGEND

- STRUCTURES**
- Guardrail
 - Noise Abatement Wall
 - Concrete Barrier Wall

- STRUCTURES**
- Other Wall
 - Fence

- WEED CONTROL**
- TREE REMOVAL ACRES

MOWING

FILE NAME : \$FILES	USER NAME = default	DESIGNED -	REVISED -
		DRAWN -	REVISED -
	PLOT SCALE = \$\$SCALE\$	CHECKED -	REVISED -
	PLOT DATE = 00/00/0000	DATE - 05/18/2016	REVISED -

STATE OF ILLINOIS
DEPARTMENT OF TRANSPORTATION

TREE REMOVAL PLAN
DES PLAINES RIVER RD. FROM 1ST AVE. TO OAKTON ST.

SCALE: 1:2400 SHEET 28 OF 122 SHEETS STA. _____ TO STA. _____

F.A.I. RTE.	SECTION	COUNTY	TOTAL SHEETS	SHEET NO.
DES PLAINES RIVER RD	2016-033DTR	COOK	122	28
CONTRACT NO. 62C86				
ILLINOIS FED. AID PROJECT				

TREE REMOVAL LOCATIONS



2IM GROUP, LLC
Chicago, Illinois
312.441.9554
www.2imgroup.com

LEGEND

<p>STRUCTURES</p> <ul style="list-style-type: none"> — Guardrail - - - Noise Abatement Wall — Concrete Barrier Wall 	<p>STRUCTURES</p> <ul style="list-style-type: none"> Other Wall Fence
---	---

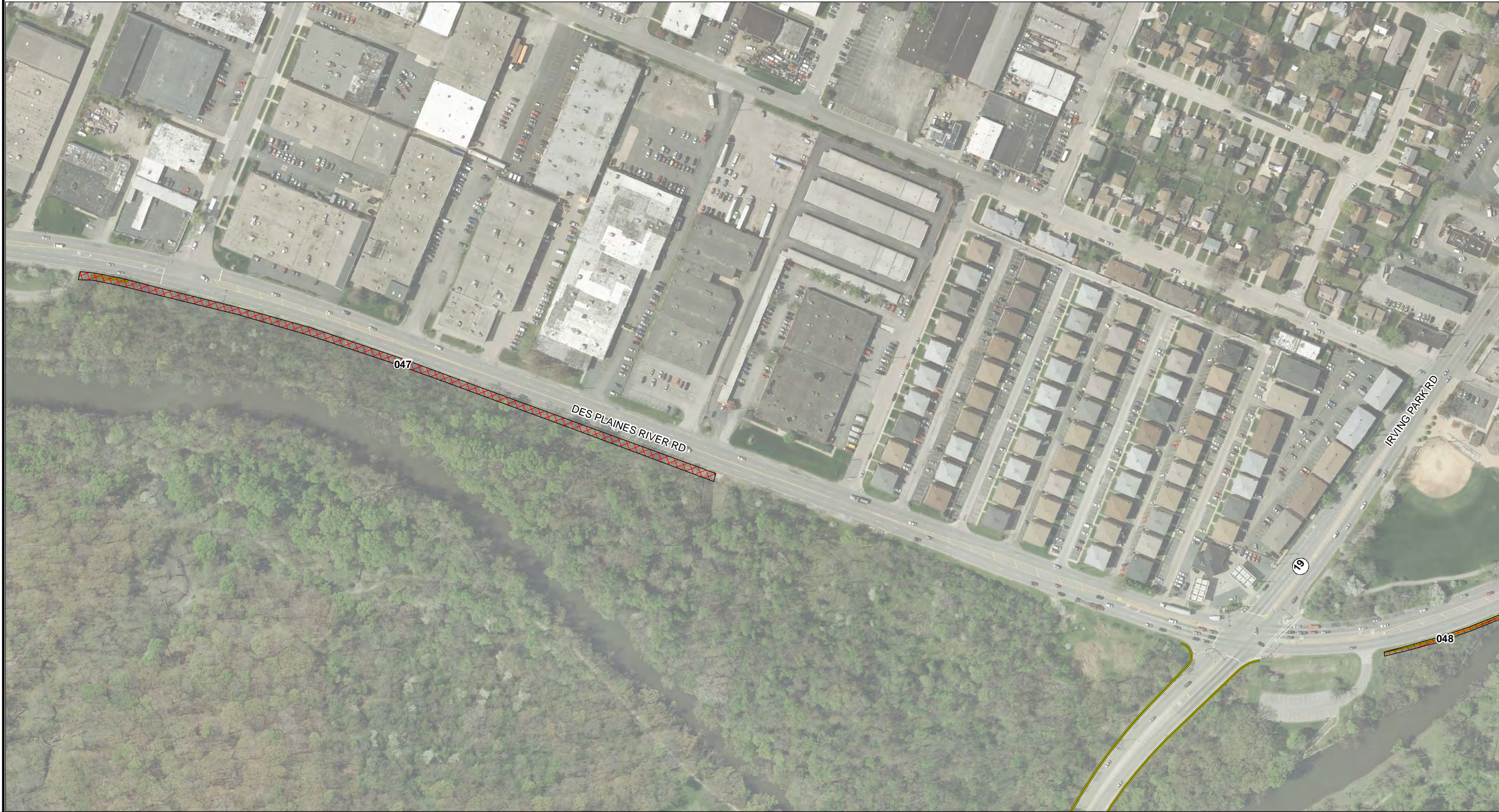
WEED CONTROL

TREE REMOVAL ACRES

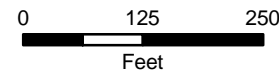

MOWING

FILE NAME : \$FILES	USER NAME = default	DESIGNED -	REVISED -	<p>STATE OF ILLINOIS DEPARTMENT OF TRANSPORTATION</p>	<p>TREE REMOVAL PLAN DES PLAINES RIVER RD. FROM 1ST AVE. TO OAKTON ST.</p>	F.A.I. RTE. DES PLAINES RIVER RD.	SECTION 2016-033DTR	COUNTY COOK	TOTAL SHEETS 122	SHEET NO. 29
	PLOT SCALE = \$SCALE\$	CHECKED -	REVISED -	SCALE: 1:2400	SHEET 29 OF 122 SHEETS	STA. _____ TO STA. _____		CONTRACT NO. 62CB6		
	PLOT DATE = 00/00/0000	DATE - 05/18/2016	REVISED -	ILLINOIS FED. AID PROJECT						

TREE REMOVAL LOCATIONS



2IM GROUP, LLC
Chicago, Illinois
312.441.9554
www.2imgroup.com



LEGEND

- STRUCTURES**
- Guardrail
 - Noise Abatement Wall
 - Concrete Barrier Wall

- STRUCTURES**
- Other Wall
 - Fence

- WEED CONTROL**
- TREE REMOVAL ACRES

MOWING

STATE OF ILLINOIS
DEPARTMENT OF TRANSPORTATION

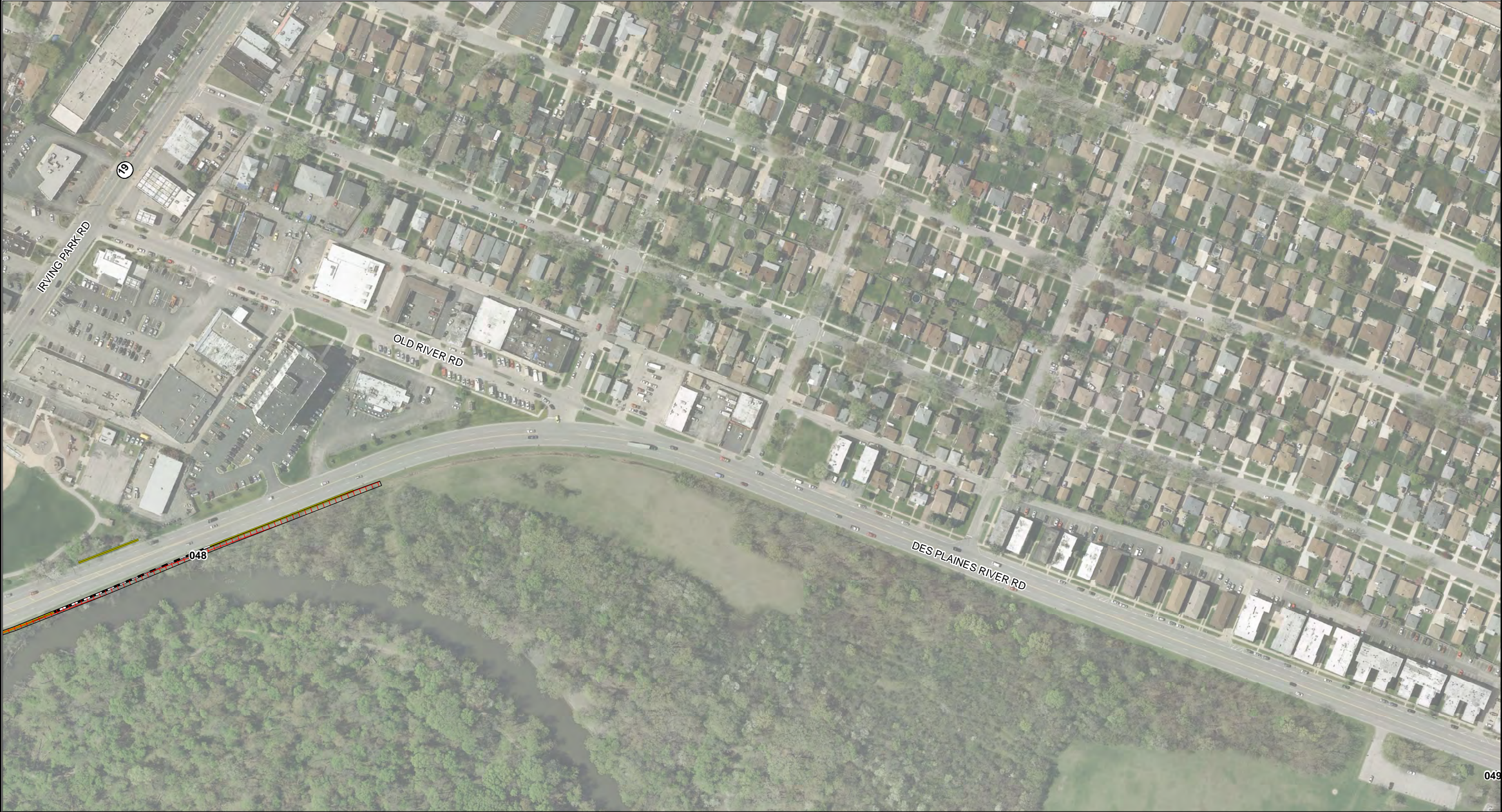
TREE REMOVAL PLAN
DES PLAINES RIVER RD. FROM 1ST AVE. TO OAKTON ST.

SCALE: 1:2400 SHEET 30 OF 122 SHEETS STA. _____ TO STA. _____

F.A.I. RTE.	SECTION	COUNTY	TOTAL SHEETS	SHEET NO.
DES PLAINES RIVER RD.	2016-033DTR	COOK	122	30
CONTRACT NO. 62C86				
ILLINOIS FED. AID PROJECT				

FILE NAME: \$FILES	USER NAME = default	DESIGNED -	REVISED -
		DRAWN -	REVISED -
	PLOT SCALE = \$\$SCALE\$	CHECKED -	REVISED -
	PLOT DATE = 00/00/0000	DATE - 05/18/2016	REVISED -

TREE REMOVAL LOCATIONS

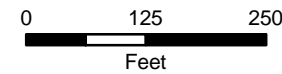


<p>2IM GROUP, LLC Chicago, Illinois 312.441.9554 www.2imgroup.com</p>			<p>LEGEND</p>	<p>STRUCTURES</p> <ul style="list-style-type: none"> Guardrail Noise Abatement Wall Concrete Barrier Wall 	<p>STRUCTURES</p> <ul style="list-style-type: none"> Other Wall Fence 	<p>WEED CONTROL</p> <ul style="list-style-type: none"> TREE REMOVAL ACRES 	<p>MOWING</p>																			
<p>STATE OF ILLINOIS DEPARTMENT OF TRANSPORTATION</p>				<p>TREE REMOVAL PLAN DES PLAINES RIVER RD. FROM 1ST AVE. TO OAKTON ST.</p>				<table border="1" style="font-size: 8px;"> <tr> <td>F.A.I. RTE.</td> <td>SECTION</td> <td>COUNTY</td> <td>TOTAL SHEETS</td> <td>SHEET NO.</td> </tr> <tr> <td>DES PLAINES RIVER RD.</td> <td>2016-033DTR</td> <td>COOK</td> <td>122</td> <td>31</td> </tr> </table>		F.A.I. RTE.	SECTION	COUNTY	TOTAL SHEETS	SHEET NO.	DES PLAINES RIVER RD.	2016-033DTR	COOK	122	31							
F.A.I. RTE.	SECTION	COUNTY	TOTAL SHEETS	SHEET NO.																						
DES PLAINES RIVER RD.	2016-033DTR	COOK	122	31																						
<table border="1" style="width:100%; border-collapse: collapse;"> <tr> <td>FILE NAME :</td> <td>USER NAME = default</td> <td>DESIGNED -</td> <td>REVISED -</td> </tr> <tr> <td>\$FILES</td> <td></td> <td>DRAWN -</td> <td>REVISED -</td> </tr> <tr> <td></td> <td>PLOT SCALE = \$\$CALES</td> <td>CHECKED -</td> <td>REVISED -</td> </tr> <tr> <td></td> <td>PLOT DATE = 00/00/0000</td> <td>DATE - 05/18/2016</td> <td>REVISED -</td> </tr> </table>		FILE NAME :	USER NAME = default	DESIGNED -	REVISED -	\$FILES		DRAWN -	REVISED -		PLOT SCALE = \$\$CALES	CHECKED -	REVISED -		PLOT DATE = 00/00/0000	DATE - 05/18/2016	REVISED -	<table border="1" style="width:100%; border-collapse: collapse;"> <tr> <td>SCALE: 1:2400</td> <td>SHEET 31 OF 122 SHEETS</td> <td>STA. _____ TO STA. _____</td> </tr> </table>		SCALE: 1:2400	SHEET 31 OF 122 SHEETS	STA. _____ TO STA. _____	<table border="1" style="width:100%; border-collapse: collapse;"> <tr> <td colspan="2" style="text-align: center;">ILLINOIS FED. AID PROJECT</td> </tr> </table>		ILLINOIS FED. AID PROJECT	
FILE NAME :	USER NAME = default	DESIGNED -	REVISED -																							
\$FILES		DRAWN -	REVISED -																							
	PLOT SCALE = \$\$CALES	CHECKED -	REVISED -																							
	PLOT DATE = 00/00/0000	DATE - 05/18/2016	REVISED -																							
SCALE: 1:2400	SHEET 31 OF 122 SHEETS	STA. _____ TO STA. _____																								
ILLINOIS FED. AID PROJECT																										

TREE REMOVAL LOCATIONS



2IM GROUP, LLC
Chicago, Illinois
312.441.9554
www.2imgroup.com



LEGEND

- STRUCTURES**
- Guardrail
 - - - Noise Abatement Wall
 - Concrete Barrier Wall

- STRUCTURES**
- Other Wall
 - Fence

- WEED CONTROL**
- TREE REMOVAL ACRES

MOWING

FILE NAME: \$FILES	USER NAME = default	DESIGNED -	REVISED -
		DRAWN -	REVISED -
	PLOT SCALE = \$\$SCALE\$	CHECKED -	REVISED -
	PLOT DATE = 00/00/0000	DATE - 05/18/2016	REVISED -

**STATE OF ILLINOIS
DEPARTMENT OF TRANSPORTATION**

**TREE REMOVAL PLAN
DES PLAINES RIVER RD. FROM 1ST AVE. TO OAKTON ST.**

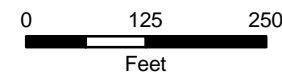
SCALE: 1:2400 SHEET 32 OF 122 SHEETS STA. _____ TO STA. _____

F.A.I. RTE.	SECTION	COUNTY	TOTAL SHEETS	SHEET NO.
DES PLAINES RIVER RD	2016-033DTR	COOK	122	32
CONTRACT NO. 62C86				
ILLINOIS FED. AID PROJECT				

TREE REMOVAL LOCATIONS



2IM GROUP, LLC
Chicago, Illinois
312.441.9554
www.2imgroup.com



LEGEND

- STRUCTURES**
- Guardrail
 - Noise Abatement Wall
 - Concrete Barrier Wall

- STRUCTURES**
- Other Wall
 - Fence

- WEED CONTROL**
- TREE REMOVAL ACRES

MOWING

FILE NAME: \$FILES	USER NAME = default	DESIGNED -	REVISED -
		DRAWN -	REVISED -
	PLOT SCALE = \$\$CALES	CHECKED -	REVISED -
	PLOT DATE = 00/00/0000	DATE - 05/18/2016	REVISED -

STATE OF ILLINOIS
DEPARTMENT OF TRANSPORTATION

TREE REMOVAL PLAN
DES PLAINES RIVER RD. FROM 1ST AVE. TO OAKTON ST.

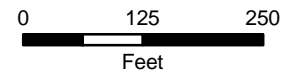

SCALE: 1:2400 SHEET 33 OF 122 SHEETS STA. _____ TO STA. _____

F.A.I. RTE.	SECTION	COUNTY	TOTAL SHEETS	SHEET NO.
DES PLAINES RIVER RD.	2016-033DTR	COOK	122	33
CONTRACT NO. 62CB6				
ILLINOIS FED. AID PROJECT				

TREE REMOVAL LOCATIONS



2IM GROUP, LLC
Chicago, Illinois
312.441.9554
www.2imgroup.com



LEGEND

- STRUCTURES**
- Guardrail
 - Noise Abatement Wall
 - Concrete Barrier Wall

- STRUCTURES**
- Other Wall
 - Fence

- WEED CONTROL**
- TREE REMOVAL ACRES

MOWING

FILE NAME : \$FILES	USER NAME = default	DESIGNED -	REVISED -
		DRAWN -	REVISED -
	PLOT SCALE = \$\$SCALE\$	CHECKED -	REVISED -
	PLOT DATE = 00/00/0000	DATE - 05/18/2016	REVISED -


STATE OF ILLINOIS
DEPARTMENT OF TRANSPORTATION

TREE REMOVAL PLAN
DES PLAINES RIVER RD. FROM 1ST AVE. TO OAKTON ST.

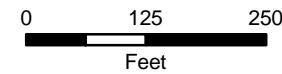

SCALE: 1:2400 SHEET 34 OF 122 SHEETS STA. _____ TO STA. _____

F.A.I. RTE.	SECTION	COUNTY	TOTAL SHEETS	SHEET NO.
DES PLAINES RIVER RD.	2016-033DTR	COOK	122	34
CONTRACT NO. 62C86				
ILLINOIS FED. AID PROJECT				

TREE REMOVAL LOCATIONS



2IM GROUP, LLC
Chicago, Illinois
312.441.9554
www.2imgroup.com



LEGEND

- STRUCTURES**
- Guardrail
 - Noise Abatement Wall
 - Concrete Barrier Wall

- STRUCTURES**
- Other Wall
 - Fence

- WEED CONTROL**
- TREE REMOVAL ACRES

MOWING

FILE NAME: \$FILES	USER NAME = default	DESIGNED -	REVISED -
		DRAWN -	REVISED -
	PLOT SCALE = \$\$CALES	CHECKED -	REVISED -
	PLOT DATE = 00/00/0000	DATE - 05/18/2016	REVISED -

STATE OF ILLINOIS
DEPARTMENT OF TRANSPORTATION

TREE REMOVAL PLAN
DES PLAINES RIVER RD. FROM 1ST AVE. TO OAKTON ST.

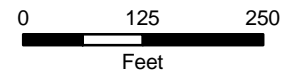

SCALE: 1:2400 SHEET 35 OF 122 SHEETS STA. _____ TO STA. _____

FAJ RTE.	SECTION	COUNTY	TOTAL SHEETS	SHEET NO.
DES PLAINES RIVER RD	2016-033DTR	COOK	122	35
CONTRACT NO. 62C86				
ILLINOIS FED. AID PROJECT				

TREE REMOVAL LOCATIONS



2IM GROUP, LLC
Chicago, Illinois
312.441.9554
www.2imgroup.com



LEGEND

- STRUCTURES**
- Guardrail
 - Noise Abatement Wall
 - Concrete Barrier Wall

- STRUCTURES**
- Other Wall
 - Fence

- WEED CONTROL**
- TREE REMOVAL ACRES

MOWING

FILE NAME: \$FILES	USER NAME = default	DESIGNED -	REVISED -
		DRAWN -	REVISED -
	PLOT SCALE = \$\$SCALE\$	CHECKED -	REVISED -
	PLOT DATE = 00/00/0000	DATE - 05/18/2016	REVISED -

STATE OF ILLINOIS
DEPARTMENT OF TRANSPORTATION

TREE REMOVAL PLAN
DES PLAINES RIVER RD. FROM 1ST AVE. TO OAKTON ST.


SCALE: 1:2400 SHEET 36 OF 122 SHEETS STA. _____ TO STA. _____

F.A.I. RTE.	SECTION	COUNTY	TOTAL SHEETS	SHEET NO.
DES PLAINES RIVER RD	2016-033DTR	COOK	122	36
CONTRACT NO. 62C86				
ILLINOIS FED. AID PROJECT				

TREE REMOVAL LOCATIONS



2IM GROUP, LLC
Chicago, Illinois
312.441.9554
www.2imgroup.com



LEGEND

- STRUCTURES**
- Guardrail
 - Noise Abatement Wall
 - Concrete Barrier Wall

- STRUCTURES**
- Other Wall
 - Fence

- WEED CONTROL**
- TREE REMOVAL ACRES

MOWING

STATE OF ILLINOIS
DEPARTMENT OF TRANSPORTATION

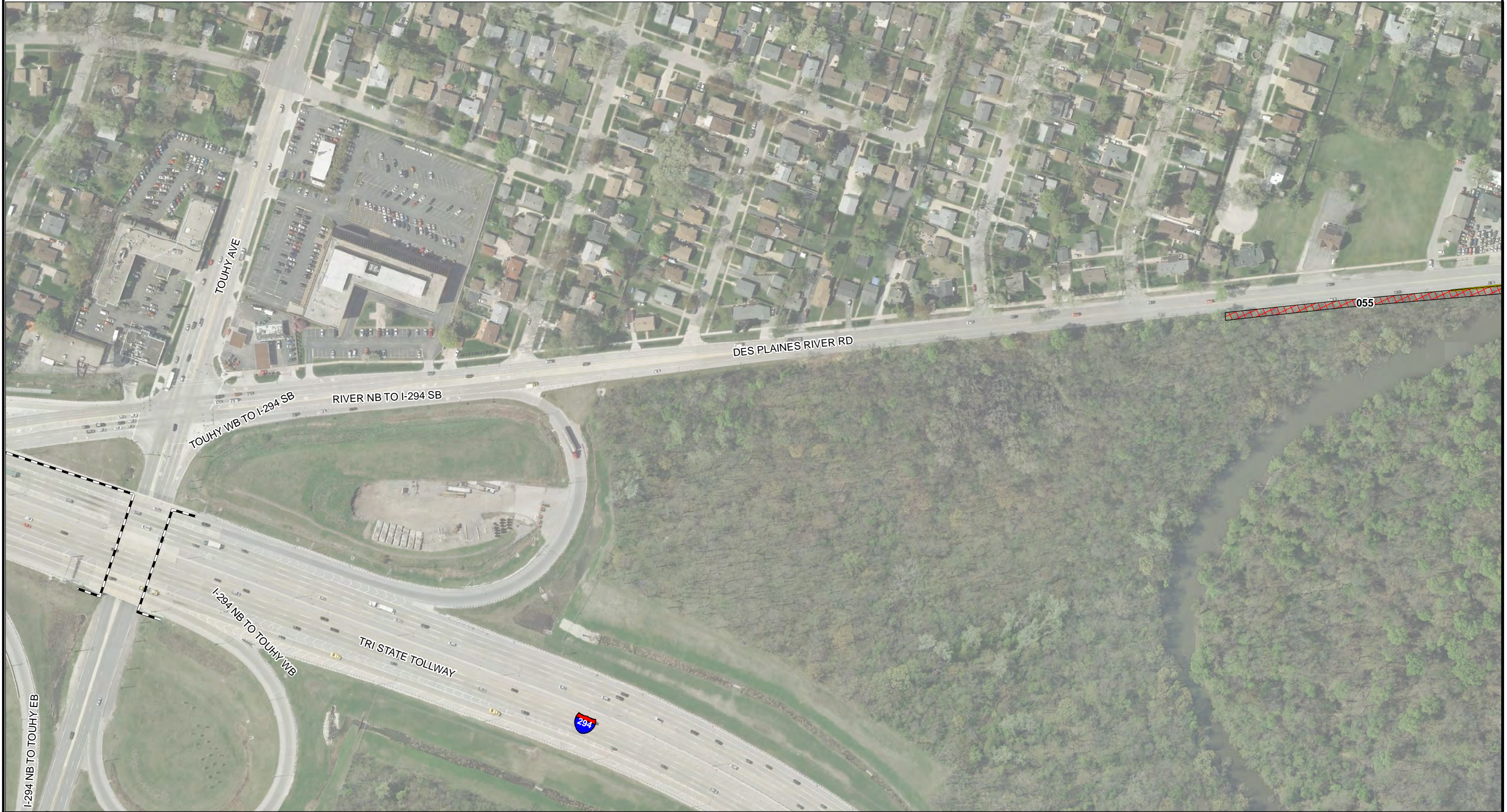
TREE REMOVAL PLAN
DES PLAINES RIVER RD. FROM 1ST AVE. TO OAKTON ST.

SCALE: 1:2400 SHEET 37 OF 122 SHEETS STA. _____ TO STA. _____

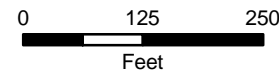

FAJ RTE.	SECTION	COUNTY	TOTAL SHEETS	SHEET NO.
DES PLAINES RIVER RD	2016-033DTR	COOK	122	37
CONTRACT NO. 62CB6				
ILLINOIS FED. AID PROJECT				

FILE NAME : \$FILES	USER NAME = default	DESIGNED -	REVISED -
		DRAWN -	REVISED -
	PLOT SCALE = \$SCALE\$	CHECKED -	REVISED -
	PLOT DATE = 00/00/0000	DATE - 05/18/2016	REVISED -

TREE REMOVAL LOCATIONS



2IM GROUP, LLC
Chicago, Illinois
312.441.9554
www.2imgroup.com



LEGEND

- STRUCTURES**
- Guardrail
 - - - Noise Abatement Wall
 - Concrete Barrier Wall

- STRUCTURES**
- Other Wall
 - Fence

- WEED CONTROL**
- TREE REMOVAL ACRES

MOWING

FILE NAME: \$FILES	USER NAME = default	DESIGNED -	REVISED -
		DRAWN -	REVISED -
	PLOT SCALE = \$\$SCALE\$	CHECKED -	REVISED -
	PLOT DATE = 00/00/0000	DATE - 05/18/2016	REVISED -

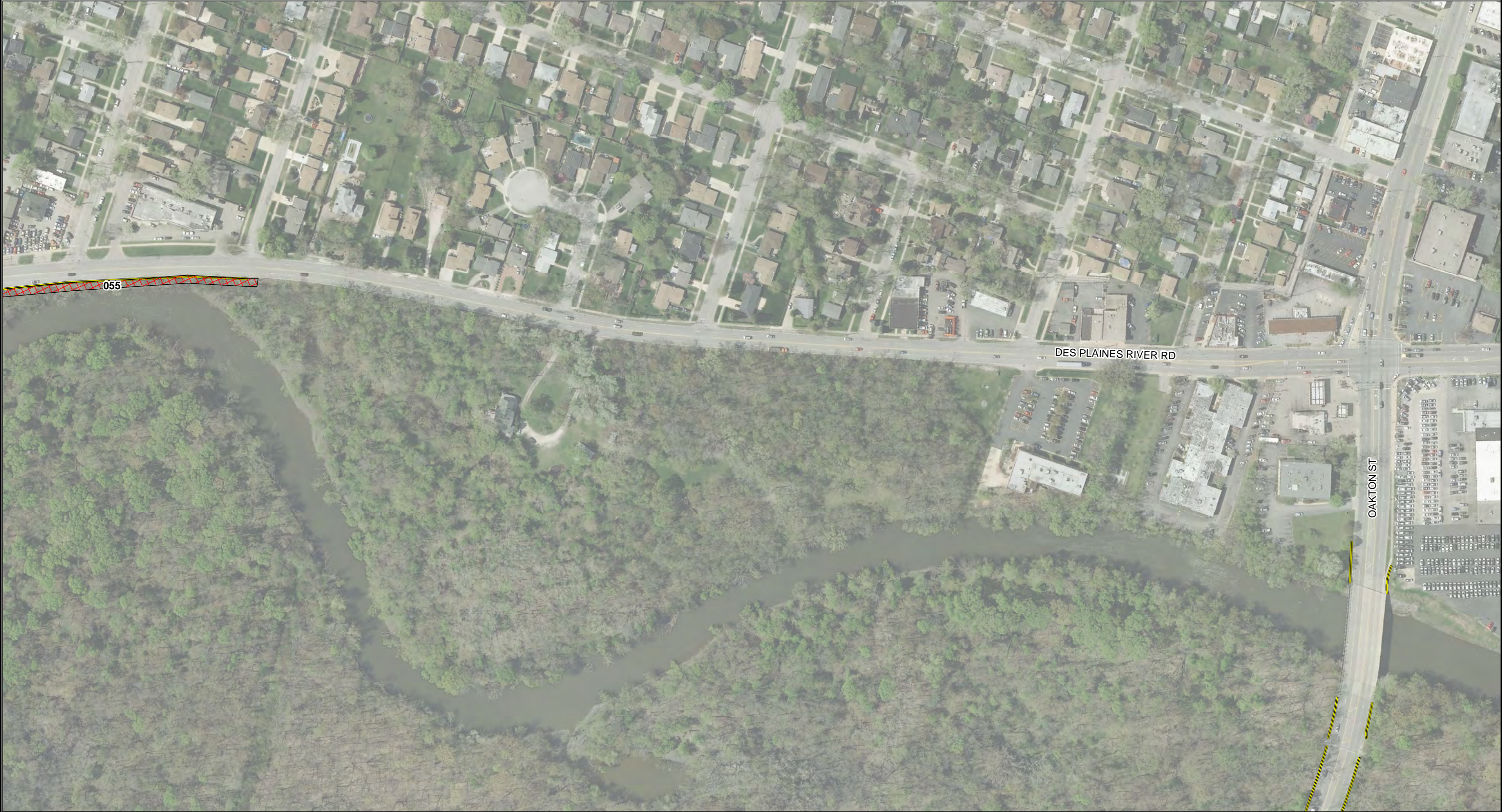
**STATE OF ILLINOIS
DEPARTMENT OF TRANSPORTATION**




**TREE REMOVAL PLAN
DES PLAINES RIVER RD. FROM 1ST AVE. TO OAKTON ST.**

SCALE: 1:2400 SHEET 38 OF 122 SHEETS STA. _____ TO STA. _____

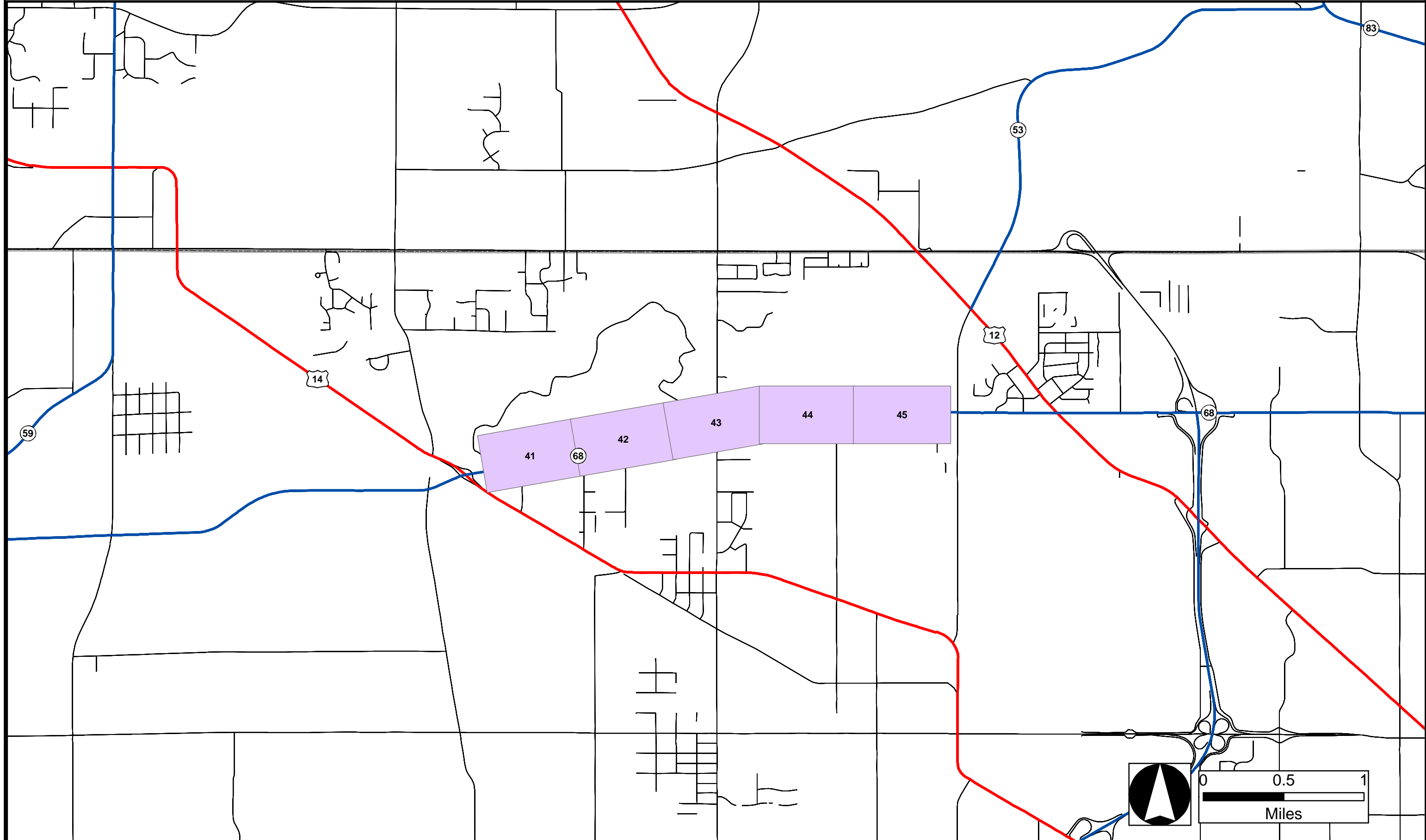
F.A.I. RTE. DES PLAINES RIVER RD.	SECTION 2016-033DTR	COUNTY COOK	TOTAL SHEETS 122	SHEET NO. 38
CONTRACT NO. 62C86				
ILLINOIS FED. AID PROJECT				

TREE REMOVAL LOCATIONS



<p>2IM GROUP, LLC Chicago, Illinois 312.441.9554 www.2imgroup.com</p>				<p>LEGEND</p>	<p>STRUCTURES</p> <ul style="list-style-type: none"> Guardrail Noise Abatement Wall Concrete Barrier Wall 	<p>STRUCTURES</p> <ul style="list-style-type: none"> Other Wall Fence 	<p>WEED CONTROL</p> <ul style="list-style-type: none"> TREE REMOVAL ACRES 	<p>MOWING</p>			
<p>FILE NAME: \$FILES</p>				<p>STATE OF ILLINOIS DEPARTMENT OF TRANSPORTATION</p>				<p>TREE REMOVAL PLAN DES PLAINES RIVER RD. FROM 1ST AVE. TO OAKTON ST.</p>		<p>F.A.I. RTE. SECTION COUNTY TOTAL SHEETS SHEET NO. DES PLAINES RIVER RD. 2016-033DTR COOK 122 39</p>	
<p>USER NAME = default</p>				<p>DESIGNED -</p>				<p>REVISD -</p>		<p>SCALE: 1:2400 SHEET 39 OF 122 SHEETS STA. _____ TO STA. _____</p>	
<p>PLOT SCALE = \$\$SCALE\$</p>				<p>DRAWN -</p>				<p>REVISD -</p>		<p>ILLINOIS FED. AID PROJECT</p>	
<p>PLOT DATE = 00/00/0000</p>				<p>CHECKED -</p>				<p>REVISD -</p>		<p>CONTRACT NO. 62C86</p>	
<p>DATE = 05/18/2016</p>				<p>REVISD -</p>							

TREE REMOVAL LOCATION MAP



FILE NAME = \$FILES	USER NAME = default	DESIGNED -	REVISED -
		DRAWN -	REVISED -
	PLOT SCALE = \$SCALE\$	CHECKED -	REVISED -
	PLOT DATE = 00/00/0000	DATE - 05/18/2016	REVISED -

STATE OF ILLINOIS
DEPARTMENT OF TRANSPORTATION

TREE REMOVAL LOCATION MAP
DUNDEE RD. FROM ARBOR LN. TO HICKS RD.

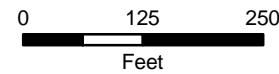
SCALE: 1:35000 SHEET 40 OF 122 SHEETS STA. _____ TO STA. _____

F.A.I. RTE.	SECTION	COUNTY	TOTAL SHEETS	SHEET NO.
DUNDEE RD. (RT. 68)	2016-033DTR	COOK	122	40
CONTRACT NO. 62CB6				
ILLINOIS FED. AID PROJECT				

TREE REMOVAL LOCATIONS



2IM GROUP, LLC
Chicago, Illinois
312.441.9554
www.2imgroup.com



LEGEND

STRUCTURES

- Guardrail
- - - Noise Abatement Wall
- Concrete Barrier Wall

STRUCTURES

- Other Wall
- Fence

WEED CONTROL

- TREE REMOVAL ACRES

MOWING

FILE NAME : \$FILES	USER NAME = default	DESIGNED -	REVISED -
		DRAWN -	REVISED -
	PLOT SCALE = \$\$SCALE\$	CHECKED -	REVISED -
	PLOT DATE = 00/00/0000	DATE - 05/18/2016	REVISED -

STATE OF ILLINOIS
DEPARTMENT OF TRANSPORTATION

TREE REMOVAL PLAN
DUNDEE RD. FROM ARBOR LN. TO HICKS RD.

SCALE: 1:2400 SHEET 41 OF 122 SHEETS STA. _____ TO STA. _____

F.A.I. RTE.	SECTION	COUNTY	TOTAL SHEETS	SHEET NO.
DUNDEE RD. (RT. 68)	2016-033DTR	COOK	122	41
CONTRACT NO. 62C86				
ILLINOIS FED. AID PROJECT				

TREE REMOVAL LOCATIONS



2IM GROUP, LLC
Chicago, Illinois
312.441.9554
www.2imgroup.com

LEGEND

STRUCTURES	STRUCTURES
— Guardrail	 Other Wall
- - - Noise Abatement Wall	 Fence
— Concrete Barrier Wall	

WEED CONTROL

TREE REMOVAL ACRES

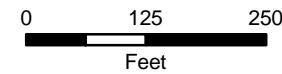
MOWING

FILE NAME : \$FILES	USER NAME = default	DESIGNED -	REVISED -	STATE OF ILLINOIS DEPARTMENT OF TRANSPORTATION	TREE REMOVAL PLAN DUNDEE RD. FROM ARBOR LN. TO HICKS RD.			F.A.I. RTE.	SECTION	COUNTY	TOTAL SHEETS	SHEET NO.
	PLOT SCALE = \$\$SCALE\$	CHECKED -	REVISED -		DUNDEE RD. (RT. 68)	2016-033DTR	COOK	122	42			
	PLOT DATE = 00/00/0000	DATE - 05/18/2016	REVISED -		SCALE: 1:2400	SHEET 42 OF 122 SHEETS	STA. _____ TO STA. _____	ILLINOIS FED. AID PROJECT		CONTRACT NO. 62C86		

TREE REMOVAL LOCATIONS



2IM GROUP, LLC
Chicago, Illinois
312.441.9554
www.2imgroup.com



LEGEND

- STRUCTURES**
- Guardrail
 - Noise Abatement Wall
 - Concrete Barrier Wall

- STRUCTURES**
- Other Wall
 - Fence

- WEED CONTROL**
- TREE REMOVAL ACRES

MOWING

FILE NAME : \$FILES	USER NAME = default	DESIGNED -	REVISED -
		DRAWN -	REVISED -
	PLOT SCALE = \$SCALE\$	CHECKED -	REVISED -
	PLOT DATE = 00/00/0000	DATE - 05/18/2016	REVISED -

STATE OF ILLINOIS
DEPARTMENT OF TRANSPORTATION

TREE REMOVAL PLAN
DUNDEE RD. FROM ARBOR LN. TO HICKS RD.

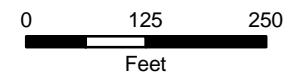
SCALE: 1:2400 SHEET 43 OF 122 SHEETS STA. _____ TO STA. _____

F.A.I. RTE.	SECTION	COUNTY	TOTAL SHEETS	SHEET NO.
DUNDEE RD. (RT. 68)	2016-033DTR	COOK	122	43
CONTRACT NO. 62C86				
ILLINOIS FED. AID PROJECT				

TREE REMOVAL LOCATIONS



2IM GROUP, LLC
Chicago, Illinois
312.441.9554
www.2imgroup.com



LEGEND

STRUCTURES

- Guardrail
- Noise Abatement Wall
- Concrete Barrier Wall

STRUCTURES

- Other Wall
- Fence

WEED CONTROL

- TREE REMOVAL ACRES

MOWING

FILE NAME : \$FILES	USER NAME = default	DESIGNED -	REVISED -
		DRAWN -	REVISED -
	PLOT SCALE = \$\$SCALE\$	CHECKED -	REVISED -
	PLOT DATE = 00/00/0000	DATE - 05/18/2016	REVISED -

STATE OF ILLINOIS
DEPARTMENT OF TRANSPORTATION

TREE REMOVAL PLAN
DUNDEE RD. FROM ARBOR LN. TO HICKS RD.

SCALE: 1:2400

SHEET 44 OF 122 SHEETS

STA. _____ TO STA. _____

F.A.I. RTE.	SECTION	COUNTY	TOTAL SHEETS	SHEET NO.
DUNDEE RD. (RT. 68)	2016-033DTR	COOK	122	44
CONTRACT NO. 62C86				
ILLINOIS FED. AID PROJECT				

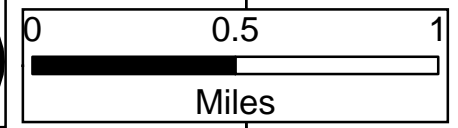

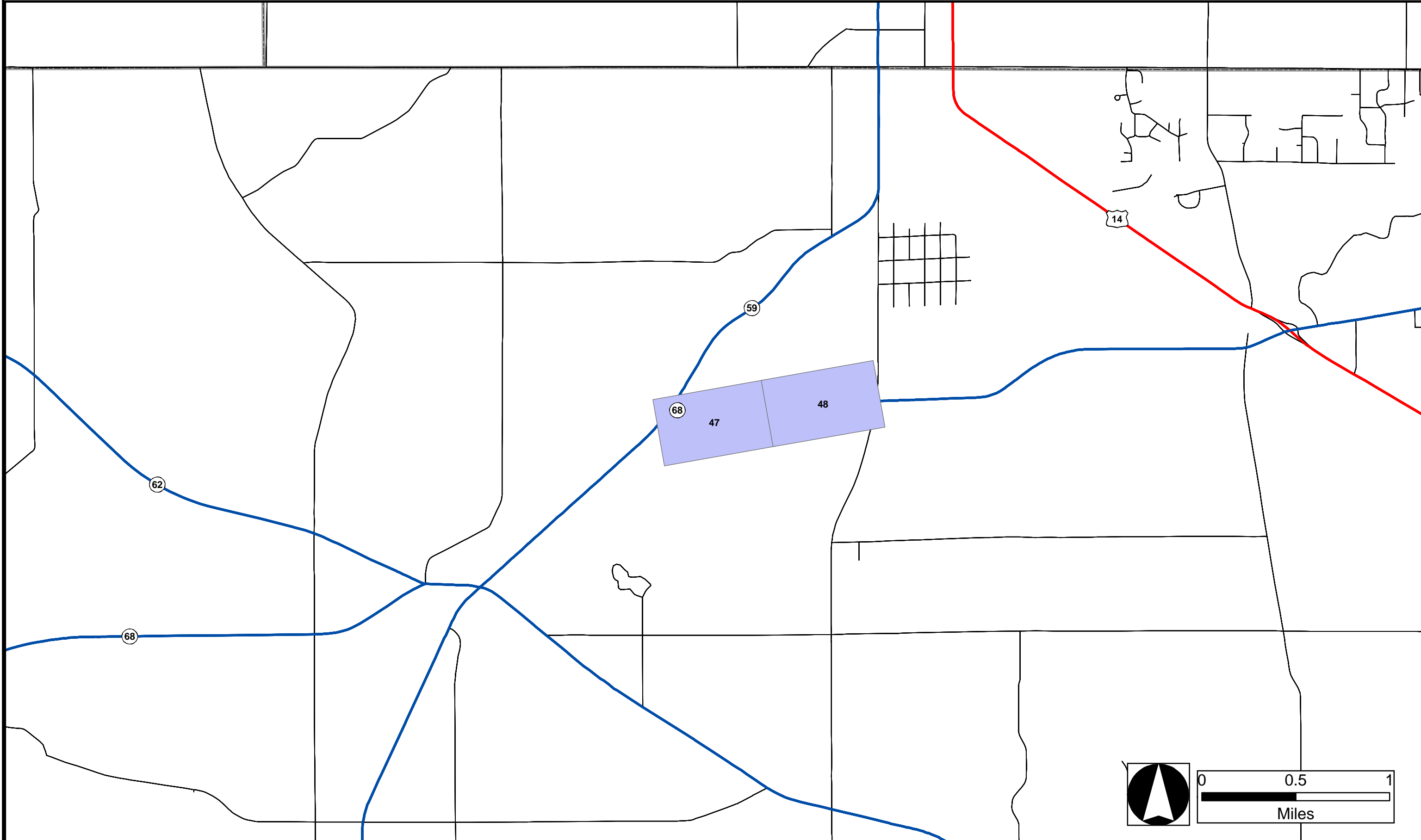
TREE REMOVAL LOCATIONS



<p>2IM GROUP, LLC Chicago, Illinois 312.441.9554 www.2imgroup.com</p>			<p>LEGEND</p>	<p>STRUCTURES</p> <ul style="list-style-type: none"> — Guardrail - - - Noise Abatement Wall — Concrete Barrier Wall 	<p>STRUCTURES</p> <ul style="list-style-type: none"> Other Wall Fence 	<p>WEED CONTROL</p> <ul style="list-style-type: none"> TREE REMOVAL ACRES 	<p>MOWING</p>
---	--	--	----------------------	--	---	---	----------------------

FILE NAME : \$FILES	USER NAME = default	DESIGNED -	REVISED -	<p>STATE OF ILLINOIS DEPARTMENT OF TRANSPORTATION</p>	<p>TREE REMOVAL PLAN DUNDEE RD. FROM ARBOR LN. TO HICKS RD.</p>	F.A.I. RTE.	SECTION	COUNTY	TOTAL SHEETS	SHEET NO.
	PLOT SCALE = \$SCALE\$	CHECKED -	REVISED -			DUNDEE RD. (RT. 68)	2016-033DTR	COOK	122	45
PLOT DATE = 00/00/0000	DATE - 05/18/2016	REVISED -	REVISED -	SCALE: 1:2400	SHEET 45 OF 122 SHEETS	STA. _____ TO STA. _____		ILLINOIS FED. AID PROJECT		

TREE REMOVAL LOCATION MAP



FILE NAME: \$FILES	USER NAME = default	DESIGNED -	REVISED -
		DRAWN -	REVISED -
	PLOT SCALE = \$SCALE\$	CHECKED -	REVISED -
	PLOT DATE = 00/00/0000	DATE - 05/18/2016	REVISED -

STATE OF ILLINOIS
DEPARTMENT OF TRANSPORTATION

TREE REMOVAL LOCATION MAP
DUNDEE RD. FROM NEW SUTTON RD. TO BARRINGTON RD.


SCALE: 1:30000 SHEET 46 OF 122 SHEETS STA. _____ TO STA. _____

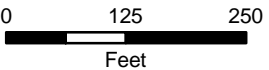
F.A.I. RTE.	SECTION	COUNTY	TOTAL SHEETS	SHEET NO.
DUNDEE RD. (RT. 68)	2016-033DTR	COOK	122	46
CONTRACT NO. 62C86				
ILLINOIS FED. AID PROJECT				

TREE REMOVAL LOCATIONS



2IM GROUP, LLC
Chicago, Illinois
312.441.9554
www.2imgroup.com





LEGEND

STRUCTURES

- Guardrail
- Noise Abatement Wall
- Concrete Barrier Wall

STRUCTURES

- Other Wall
- Fence

WEED CONTROL

- TREE REMOVAL ACRES

MOWING

FILE NAME : \$FILES	USER NAME = default	DESIGNED -	REVISED -	STATE OF ILLINOIS DEPARTMENT OF TRANSPORTATION	TREE REMOVAL PLAN DUNDEE RD. FROM NEW SUTTON RD. TO BARRINGTON RD.	F.A.I. RTE.	SECTION	COUNTY	TOTAL SHEETS	SHEET NO.
	PLOT SCALE = \$\$SCALE\$	CHECKED -	REVISED -			DUNDEE RD. (RT. 68)	2016-033DTR	COOK	122	47
	PLOT DATE = 00/00/0000	DATE - 05/18/2016	REVISED -			SCALE: 1:2400	SHEET 47 OF 122 SHEETS	STA. _____ TO STA. _____	ILLINOIS FED. AID PROJECT	

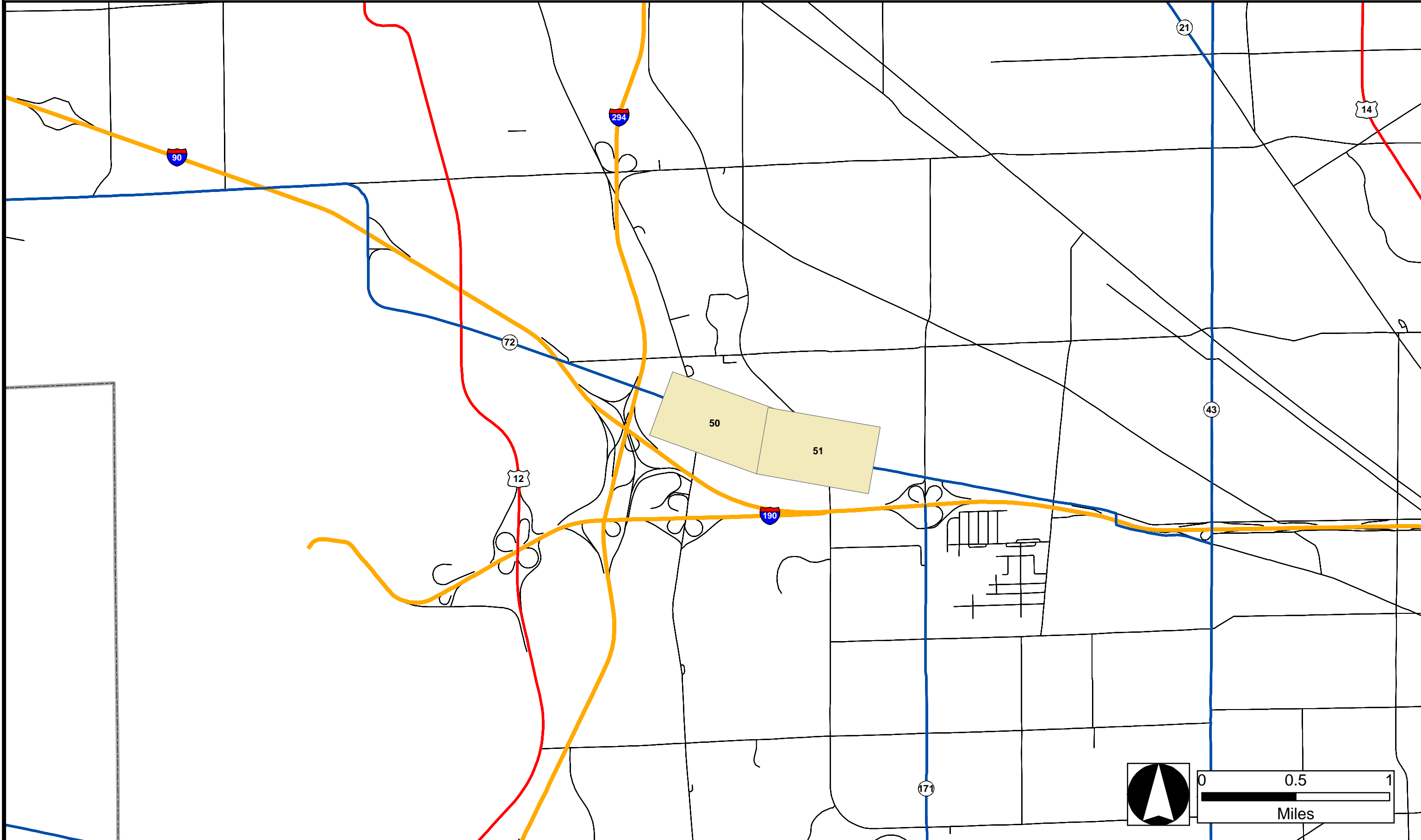
TREE REMOVAL LOCATIONS



<p>2IM GROUP, LLC Chicago, Illinois 312.441.9554 www.2imgroup.com</p>			<p>LEGEND</p>	<p>STRUCTURES</p> <ul style="list-style-type: none"> Guardrail Noise Abatement Wall Concrete Barrier Wall 	<p>STRUCTURES</p> <ul style="list-style-type: none"> Other Wall Fence 	<p>WEED CONTROL</p> <ul style="list-style-type: none"> TREE REMOVAL ACRES 	<p>MOWING</p>
---	--	--	----------------------	--	--	--	----------------------

FILE NAME : \$FILES	USER NAME = default	DESIGNED -	REVISED -	<p>STATE OF ILLINOIS DEPARTMENT OF TRANSPORTATION</p>	<p>TREE REMOVAL PLAN DUNDEE RD. FROM NEW SUTTON RD. TO BARRINGTON RD.</p>	F.A.I. RTE.	SECTION	COUNTY	TOTAL SHEETS	SHEET NO.
	PLOT SCALE = \$SCALE\$	CHECKED -	REVISED -			DUNDEE RD. (RT. 68)	2016-033DTR	COOK	122	48
PLOT DATE = 00/00/0000	DATE - 05/18/2016	REVISED -	REVISED -	SCALE: 1:2400 SHEET 48 OF 122 SHEETS STA. _____ TO STA. _____		ILLINOIS FED. AID PROJECT				

TREE REMOVAL LOCATION MAP



FILE NAME = \$FILES	USER NAME = default	DESIGNED -	REVISED -
		DRAWN -	REVISED -
		CHECKED -	REVISED -
		DATE - 05/18/2016	REVISED -

STATE OF ILLINOIS
DEPARTMENT OF TRANSPORTATION

TREE REMOVAL LOCATION MAP
HIGGINS RD. FROM DES PLAINES RIVER RD. TO DEE RD.

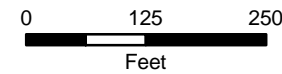

SCALE: 1:30000 SHEET 49 OF 122 SHEETS STA. _____ TO STA. _____

F.A.I. RTE.	SECTION	COUNTY	TOTAL SHEETS	SHEET NO.
HIGGINS RD.	2016-033DTR	COOK	122	49
CONTRACT NO. 62C86				
ILLINOIS FED. AID PROJECT				

TREE REMOVAL LOCATIONS



2IM GROUP, LLC
Chicago, Illinois
312.441.9554
www.2imgroup.com



LEGEND

- STRUCTURES**
- Guardrail
 - Noise Abatement Wall
 - Concrete Barrier Wall

- STRUCTURES**
- Other Wall
 - Fence

- WEED CONTROL**
- TREE REMOVAL ACRES

MOWING

FILE NAME = \$FILES	USER NAME = default	DESIGNED -	REVISED -
		DRAWN -	REVISED -
	PLOT SCALE = \$\$CALES	CHECKED -	REVISED -
	PLOT DATE = 00/00/0000	DATE - 05/18/2016	REVISED -

STATE OF ILLINOIS
DEPARTMENT OF TRANSPORTATION

TREE REMOVAL PLAN
HIGGINS RD. FROM DES PLAINES RIVER RD TO DEE RD.

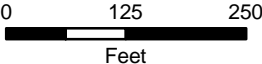
SCALE: 1:2400 SHEET 50 OF 122 SHEETS STA. _____ TO STA. _____

F.A.I. RTE.	SECTION	COUNTY	TOTAL SHEETS	SHEET NO.
HIGGINS RD.	2016-033DTR	COOK	122	50
CONTRACT NO. 62C86				
ILLINOIS FED. AID PROJECT				

TREE REMOVAL LOCATIONS



2IM GROUP, LLC
Chicago, Illinois
312.441.9554
www.2imgroup.com



LEGEND

- STRUCTURES**
- Guardrail
 - Noise Abatement Wall
 - Concrete Barrier Wall

- STRUCTURES**
- Other Wall
 - Fence

- WEED CONTROL**
- TREE REMOVAL ACRES

MOWING

STATE OF ILLINOIS
DEPARTMENT OF TRANSPORTATION

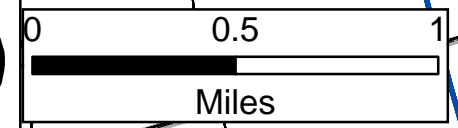

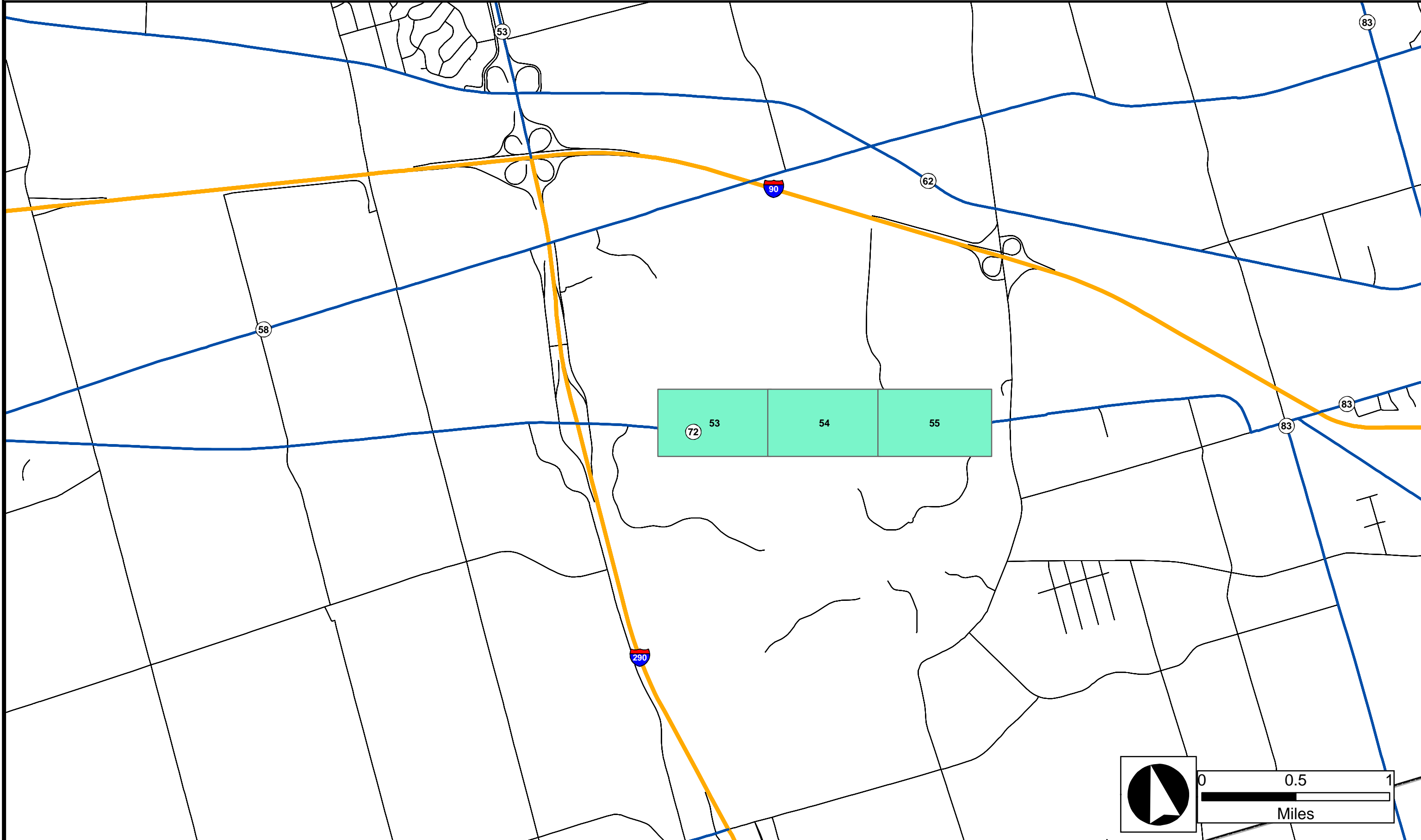
TREE REMOVAL PLAN
HIGGINS RD. FROM DES PLAINES RIVER RD TO DEE RD.

SCALE: 1:2400 SHEET 51 OF 122 SHEETS STA. _____ TO STA. _____

F.A.I. RTE.	SECTION	COUNTY	TOTAL SHEETS	SHEET NO.
HIGGINS RD.	2016-033DTR	COOK	122	51
CONTRACT NO. 62C86				
ILLINOIS FED. AID PROJECT				

FILE NAME : \$FILES	USER NAME = default	DESIGNED -	REVISED -
		DRAWN -	REVISED -
	PLOT SCALE = \$\$SCALE\$	CHECKED -	REVISED -
	PLOT DATE = 00/00/0000	DATE - 05/18/2016	REVISED -

TREE REMOVAL LOCATION MAP



FILE NAME = \$FILES	USER NAME = default	DESIGNED -	REVISED -
		DRAWN -	REVISED -
		CHECKED -	REVISED -
		DATE - 05/18/2016	REVISED -

STATE OF ILLINOIS
DEPARTMENT OF TRANSPORTATION

TREE REMOVAL LOCATION MAP
HIGGINS RD. FROM I-290 TO ARLINGTON HEIGHTS RD.

SCALE: 1:30000 SHEET 52 OF 122 SHEETS STA. _____ TO STA. _____

F.A.I. RTE.	SECTION	COUNTY	TOTAL SHEETS	SHEET NO.
HIGGINS RD.	2016-033DTR	COOK	122	52
CONTRACT NO. 62C86				
ILLINOIS FED. AID PROJECT				

TREE REMOVAL LOCATIONS



2IM GROUP, LLC
Chicago, Illinois
312.441.9554
www.2imgroup.com



LEGEND

- STRUCTURES**
- Guardrail
 - - - Noise Abatement Wall
 - Concrete Barrier Wall

- STRUCTURES**
- Other Wall
 - Fence

- WEED CONTROL**
- TREE REMOVAL ACRES

MOWING

FILE NAME : \$FILES	USER NAME = default	DESIGNED -	REVISED -
		DRAWN -	REVISED -
	PLOT SCALE = \$\$CALES	CHECKED -	REVISED -
	PLOT DATE = 00/00/0000	DATE - 05/18/2016	REVISED -

**STATE OF ILLINOIS
DEPARTMENT OF TRANSPORTATION**

**TREE REMOVAL PLAN
HIGGINS RD. FROM I-290 TO ARLINGTON HEIGHTS RD.**

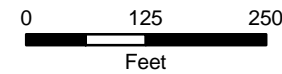

SCALE: 1:2400 SHEET 53 OF 122 SHEETS STA. _____ TO STA. _____

F.A.I. RTE.	SECTION	COUNTY	TOTAL SHEETS	SHEET NO.
HIGGINS RD.	2016-033DTR	COOK	122	53
CONTRACT NO. 62CB6				
ILLINOIS FED. AID PROJECT				

TREE REMOVAL LOCATIONS



2IM GROUP, LLC
Chicago, Illinois
312.441.9554
www.2imgroup.com



LEGEND

- STRUCTURES**
- Guardrail
 - - - Noise Abatement Wall
 - Concrete Barrier Wall

- STRUCTURES**
- Other Wall
 - Fence

- WEED CONTROL**
- TREE REMOVAL ACRES

MOWING

FILE NAME : \$FILES	USER NAME = default	DESIGNED -	REVISED -
		DRAWN -	REVISED -
	PLOT SCALE = \$SCALE\$	CHECKED -	REVISED -
	PLOT DATE = 00/00/0000	DATE - 05/18/2016	REVISED -

**STATE OF ILLINOIS
DEPARTMENT OF TRANSPORTATION**

**TREE REMOVAL PLAN
HIGGINS RD. FROM I-290 TO ARLINGTON HEIGHTS RD.**

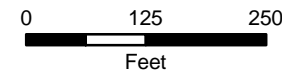
SCALE: 1:2400 SHEET 54 OF 122 SHEETS STA. _____ TO STA. _____

F.A.I. RTE. HIGGINS RD.	SECTION 2016-033DTR	COUNTY COOK	TOTAL SHEETS 122	SHEET NO. 54
CONTRACT NO. 62C86				
ILLINOIS FED. AID PROJECT				

TREE REMOVAL LOCATIONS



2IM GROUP, LLC
Chicago, Illinois
312.441.9554
www.2imgroup.com



LEGEND

- STRUCTURES**
- Guardrail
 - - - Noise Abatement Wall
 - Concrete Barrier Wall

- STRUCTURES**
- Other Wall
 - Fence

- WEED CONTROL**
- TREE REMOVAL ACRES

MOWING

FILE NAME : \$FILES	USER NAME = default	DESIGNED -	REVISED -
		DRAWN -	REVISED -
	PLOT SCALE = \$SCALE\$	CHECKED -	REVISED -
	PLOT DATE = 00/00/0000	DATE - 05/18/2016	REVISED -

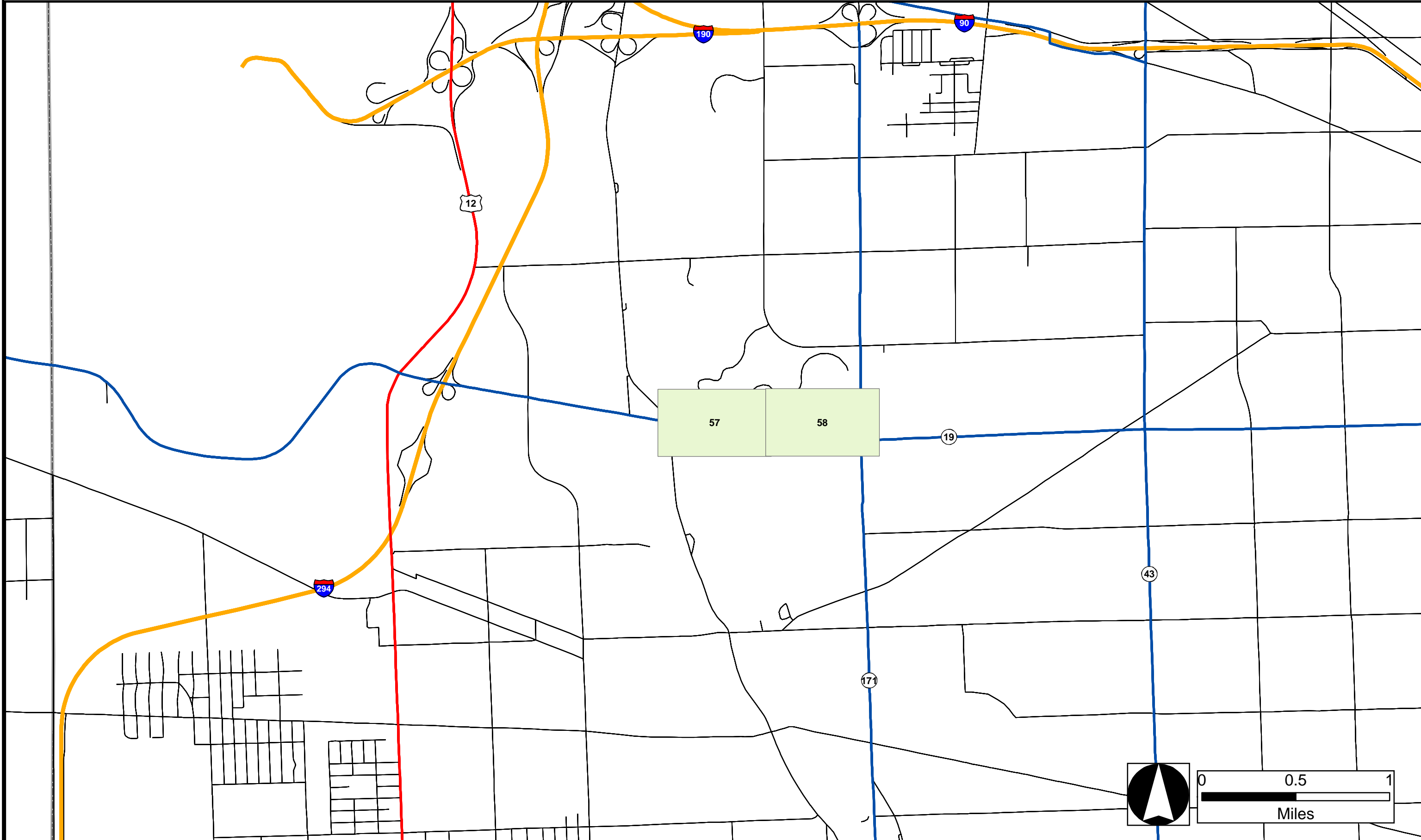
**STATE OF ILLINOIS
DEPARTMENT OF TRANSPORTATION**

**TREE REMOVAL PLAN
HIGGINS RD. FROM I-290 TO ARLINGTON HEIGHTS RD.**

SCALE: 1:2400 SHEET 55 OF 122 SHEETS STA. _____ TO STA. _____

F.A.I. RTE.	SECTION	COUNTY	TOTAL SHEETS	SHEET NO.
HIGGINS RD.	2016-033DTR	COOK	122	55
CONTRACT NO. 62C86				
ILLINOIS FED. AID PROJECT				

TREE REMOVAL LOCATION MAP



FILE NAME: \$FILES	USER NAME = default	DESIGNED -	REVISED -
		DRAWN -	REVISED -
	PLOT SCALE = \$\$SCALE\$	CHECKED -	REVISED -
	PLOT DATE = 00/00/0000	DATE - 05/18/2016	REVISED -

STATE OF ILLINOIS
DEPARTMENT OF TRANSPORTATION

TREE REMOVAL LOCATION MAP
IRVING PARK RD FROM DES PLAINES RIVER RD. TO CUMBERLAND AVE.

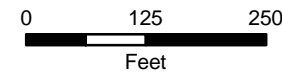
SCALE: 1:30000 SHEET 56 OF 122 SHEETS STA. _____ TO STA. _____

F.A.I. RTE.	SECTION	COUNTY	TOTAL SHEETS	SHEET NO.
IRVING PARK RD. (RT. 19)	2016-033DTR	COOK	122	56
			CONTRACT NO. 62C86	
ILLINOIS FED. AID PROJECT				

TREE REMOVAL LOCATIONS



2IM GROUP, LLC
Chicago, Illinois
312.441.9554
www.2imgroup.com



LEGEND

- STRUCTURES**
- Guardrail
 - Noise Abatement Wall
 - Concrete Barrier Wall

- STRUCTURES**
- Other Wall
 - Fence

- WEED CONTROL**
- TREE REMOVAL ACRES

MOWING

FILE NAME: \$FILES	USER NAME = default	DESIGNED -	REVISED -
		DRAWN -	REVISED -
	PLOT SCALE = \$SCALE\$	CHECKED -	REVISED -
	PLOT DATE = 00/00/0000	DATE - 05/18/2016	REVISED -

STATE OF ILLINOIS
DEPARTMENT OF TRANSPORTATION

TREE REMOVAL PLAN
IRVING PARK RD FROM DES PLAINES RIVER RD. TO CUMBERLAND AVE.

SCALE: 1:2400

SHEET 57 OF 122 SHEETS

STA. _____ TO STA. _____

F.A.I. RTE.	SECTION	COUNTY	TOTAL SHEETS	SHEET NO.
IRVING PARK RD (RT. 19)	2016-033DTR	COOK	122	57
CONTRACT NO. 62C86				
ILLINOIS FED. AID PROJECT				

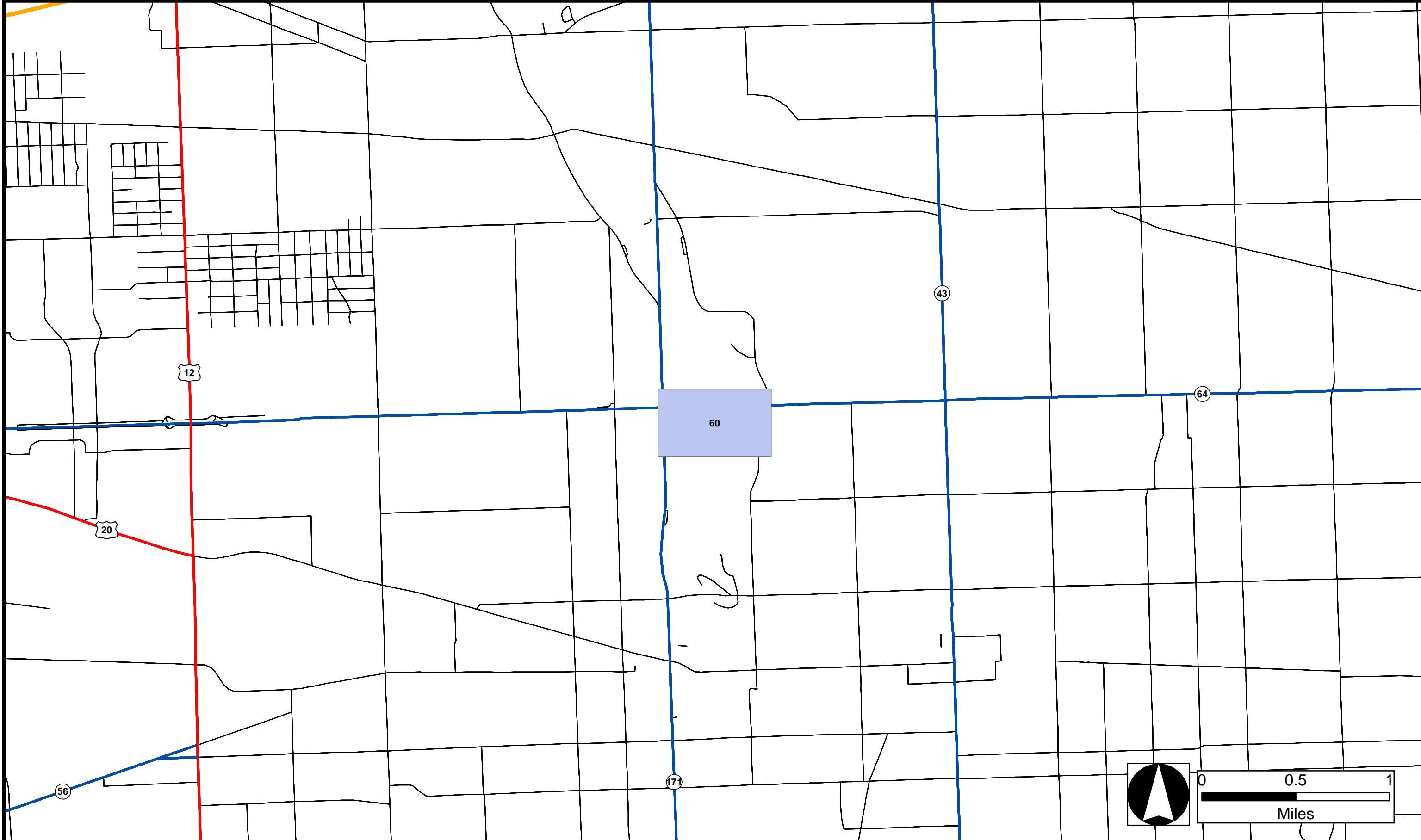
TREE REMOVAL LOCATIONS



<p>2IM GROUP, LLC Chicago, Illinois 312.441.9554 www.2imgroup.com</p>			<p>LEGEND</p>	<p>STRUCTURES</p> <ul style="list-style-type: none"> Guardrail Noise Abatement Wall Concrete Barrier Wall 	<p>STRUCTURES</p> <ul style="list-style-type: none"> Other Wall Fence 	<p>WEED CONTROL</p> <ul style="list-style-type: none"> TREE REMOVAL ACRES 	<p>MOWING</p>
---	--	--	----------------------	--	--	--	----------------------

FILE NAME: \$FILES	USER NAME = default	DESIGNED -	REVISED -	<p>STATE OF ILLINOIS DEPARTMENT OF TRANSPORTATION</p>	<p>TREE REMOVAL PLAN IRVING PARK RD FROM DES PLAINES RIVER RD. TO CUMBERLAND AVE.</p>	F.A.I. RTE. IRVING PARK RD (RT. 19)	SECTION 2016-033DTR	COUNTY COOK	TOTAL SHEETS 122	SHEET NO. 58
	PLOT SCALE = \$\$SCALE\$	CHECKED -	REVISED -	SCALE: 1:2400	SHEET 58 OF 122 SHEETS	STA. _____ TO STA. _____		ILLINOIS FED. AID PROJECT		
	PLOT DATE = 00/00/0000	DATE - 05/18/2016	REVISED -	CONTRACT NO. 62C86						

TREE REMOVAL LOCATION MAP



FILE NAME :
\$FILES

USER NAME = default
PLOT SCALE = \$\$SCALE\$
PLOT DATE = 00/00/0000

DESIGNED -
DRAWN -
CHECKED -
DATE - 05/18/2016

REVISED -
REVISED -
REVISED -
REVISED -

STATE OF ILLINOIS
DEPARTMENT OF TRANSPORTATION

TREE REMOVAL LOCATION MAP
NORTH AVE. FROM 1ST AVE. TO THATCHER AVE.

SCALE: 1:30000 SHEET 59 OF 122 SHEETS STA. _____ TO STA. _____

F.A.I. RTE.	SECTION	COUNTY	TOTAL SHEETS	SHEET NO.
NORTH AVE (RT. 64)	2016-033DTR	COOK	122	59
CONTRACT NO. 62C86				
ILLINOIS FED. AID PROJECT				

TREE REMOVAL LOCATIONS



2IM GROUP, LLC
Chicago, Illinois
312.441.9554
www.2imgroup.com

LEGEND

STRUCTURES	STRUCTURES
Guardrail	Other Wall
Noise Abatement Wall	Fence
Concrete Barrier Wall	

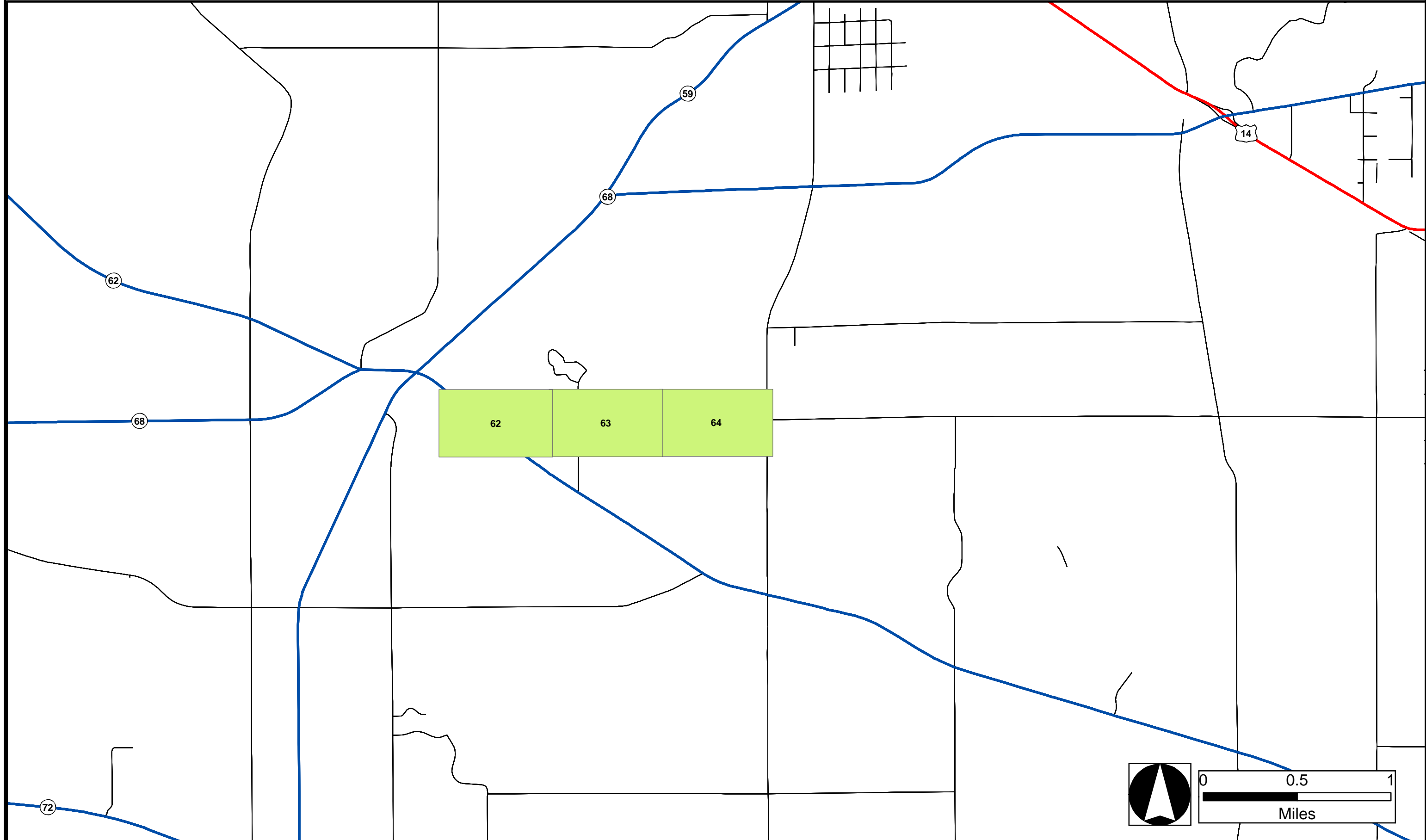
WEED CONTROL

TREE REMOVAL ACRES

MOWING

FILE NAME: \$FILES	USER NAME = default	DESIGNED -	REVISED -	<p>STATE OF ILLINOIS DEPARTMENT OF TRANSPORTATION</p>	<p>TREE REMOVAL PLAN NORTH AVE. FROM 1ST AVE. TO THATCHER AVE.</p>	<table border="1" style="width: 100%; border-collapse: collapse;"> <tr> <td>F.A.I. RTE.</td> <td>SECTION</td> <td>COUNTY</td> <td>TOTAL SHEETS</td> <td>SHEET NO.</td> </tr> <tr> <td>NORTH AVE. (RT. 64)</td> <td>2016-033DTR</td> <td>COOK</td> <td>122</td> <td>60</td> </tr> </table>	F.A.I. RTE.	SECTION	COUNTY	TOTAL SHEETS	SHEET NO.	NORTH AVE. (RT. 64)	2016-033DTR	COOK	122	60	<p>CONTRACT NO. 62C86</p>
F.A.I. RTE.	SECTION	COUNTY	TOTAL SHEETS	SHEET NO.													
NORTH AVE. (RT. 64)	2016-033DTR	COOK	122	60													
PLOT SCALE = \$SCALE\$		DRAWN -	REVISD -	SCALE: 1:2400		SHEET 60 OF 122 SHEETS	STA. _____ TO STA. _____	ILLINOIS FED. AID PROJECT									
PLOT DATE = 00/00/0000		CHECKED -	REVISED -														
DATE = 05/18/2016		DATE - 05/18/2016	REVISED -														

TREE REMOVAL LOCATION MAP



FILE NAME: \$FILES	USER NAME = default	DESIGNED -	REVISED -
		DRAWN -	REVISED -
	PLOT SCALE = \$SCALE\$	CHECKED -	REVISED -
	PLOT DATE = 00/00/0000	DATE - 05/18/2016	REVISED -

**STATE OF ILLINOIS
DEPARTMENT OF TRANSPORTATION**

**TREE REMOVAL LOCATION MAP
PALATINE RD. FROM ALGONQUIN RD. TO BARRINGTON RD.**

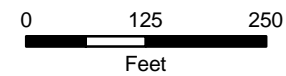
SCALE: 1:30000 SHEET 61 OF 122 SHEETS STA. _____ TO STA. _____

F.A.I. RTE.	SECTION	COUNTY	TOTAL SHEETS	SHEET NO.
PALATINE RD.	2016-033DTR	COOK	122	61
CONTRACT NO. 62C86				
ILLINOIS FED. AID PROJECT				

TREE REMOVAL LOCATIONS



2IM GROUP, LLC
Chicago, Illinois
312.441.9554
www.2imgroup.com



LEGEND

- STRUCTURES**
- Guardrail
 - - - Noise Abatement Wall
 - Concrete Barrier Wall

- STRUCTURES**
- Other Wall
 - Fence

- WEED CONTROL**
- TREE REMOVAL ACRES

MOWING

FILE NAME: \$FILES	USER NAME = default	DESIGNED -	REVISED -
		DRAWN -	REVISED -
	PLOT SCALE = \$SCALE\$	CHECKED -	REVISED -
	PLOT DATE = 00/00/0000	DATE - 05/18/2016	REVISED -

STATE OF ILLINOIS
DEPARTMENT OF TRANSPORTATION

TREE REMOVAL PLAN
PALATINE RD. FROM ALGONQUIN RD. TO BARRINGTON RD.

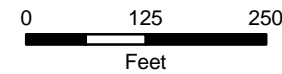
SCALE: 1:2400 SHEET 62 OF 122 SHEETS STA. _____ TO STA. _____

F.A.I. RTE.	SECTION	COUNTY	TOTAL SHEETS	SHEET NO.
PALATINE RD.	2016-033DTR	COOK	122	62
CONTRACT NO. 62C86				
ILLINOIS FED. AID PROJECT				

TREE REMOVAL LOCATIONS



2IM GROUP, LLC
Chicago, Illinois
312.441.9554
www.2imgroup.com



LEGEND

- STRUCTURES**
- Guardrail
 - - - Noise Abatement Wall
 - Concrete Barrier Wall

- STRUCTURES**
- Other Wall
 - Fence

- WEED CONTROL**
- TREE REMOVAL ACRES

MOWING

FILE NAME : \$FILES	USER NAME = default	DESIGNED -	REVISED -
		DRAWN -	REVISED -
	PLOT SCALE = \$SCALE\$	CHECKED -	REVISED -
	PLOT DATE = 00/00/0000	DATE - 05/18/2016	REVISED -

**STATE OF ILLINOIS
DEPARTMENT OF TRANSPORTATION**

**TREE REMOVAL PLAN
PALATINE RD. FROM ALGONQUIN RD. TO BARRINGTON RD.**

SCALE: 1:2400 SHEET 63 OF 122 SHEETS STA. _____ TO STA. _____

F.A.I. RTE.	SECTION	COUNTY	TOTAL SHEETS	SHEET NO.
PALATINE RD.	2016-033DTR	COOK	122	63
CONTRACT NO. 62C86				
ILLINOIS FED. AID PROJECT				

TREE REMOVAL LOCATIONS



2IM GROUP, LLC
Chicago, Illinois
312.441.9554
www.2imgroup.com



LEGEND

- STRUCTURES**
- Guardrail
 - Noise Abatement Wall
 - Concrete Barrier Wall

- STRUCTURES**
- Other Wall
 - Fence

- WEED CONTROL**
- TREE REMOVAL ACRES

MOWING

FILE NAME : \$FILES	USER NAME = default	DESIGNED -	REVISED -
		DRAWN -	REVISED -
	PLOT SCALE = \$SCALE\$	CHECKED -	REVISED -
	PLOT DATE = 00/00/0000	DATE - 05/18/2016	REVISED -

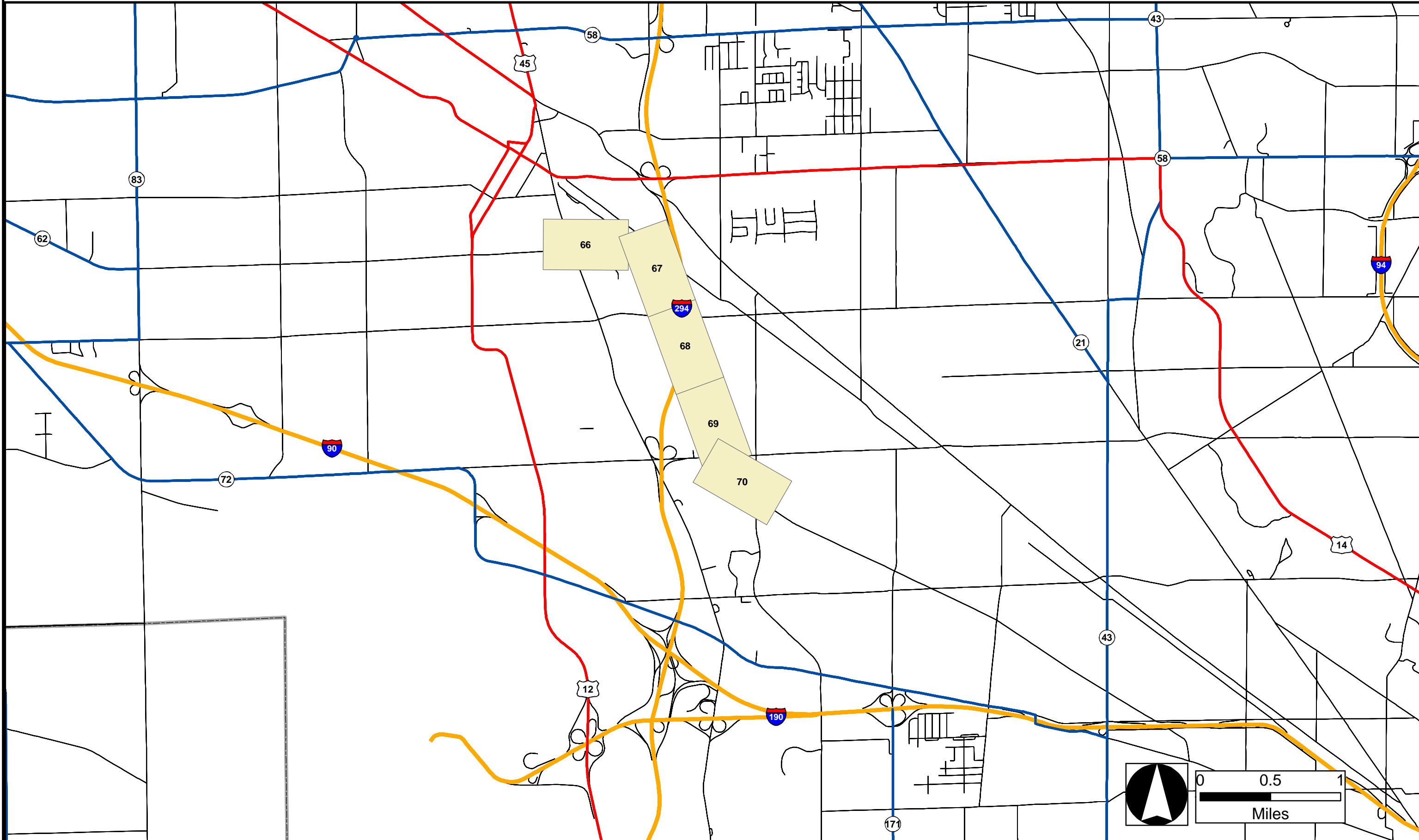
STATE OF ILLINOIS
DEPARTMENT OF TRANSPORTATION

TREE REMOVAL PLAN
PALATINE RD. FROM ALGONQUIN RD. TO BARRINGTON RD.

SCALE: 1:2400 SHEET 64 OF 122 SHEETS STA. _____ TO STA. _____

F.A.I. RTE.	SECTION	COUNTY	TOTAL SHEETS	SHEET NO.
PALATINE RD.	2016-033DTR	COOK	122	64
CONTRACT NO. 62C86				
ILLINOIS FED. AID PROJECT				

TREE REMOVAL LOCATION MAP



FILE NAME: \$FILES	USER NAME = default	DESIGNED -	REVISED -
		DRAWN -	REVISED -
	PLOT SCALE = \$SCALE\$	CHECKED -	REVISED -
	PLOT DATE = 00/00/0000	DATE - 05/18/2016	REVISED -

STATE OF ILLINOIS
DEPARTMENT OF TRANSPORTATION

TREE REMOVAL LOCATION MAP
TALCOTT AVE. FROM DES PLAINES RIVER ROAD TO DEE RD.

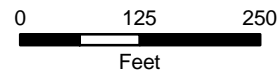
SCALE: 1:30000 SHEET 65 OF 122 SHEETS STA. _____ TO STA. _____

F.A.I. RTE.	SECTION	COUNTY	TOTAL SHEETS	SHEET NO.
TALCOTT AVE.	2016-033DTR	COOK	122	65
CONTRACT NO. 62C86				
ILLINOIS FED. AID PROJECT				

TREE REMOVAL LOCATIONS



2IM GROUP, LLC
Chicago, Illinois
312.441.9554
www.2imgroup.com



LEGEND

STRUCTURES

- Guardrail
- Noise Abatement Wall
- Concrete Barrier Wall

STRUCTURES

- Other Wall
- Fence

WEED CONTROL

- TREE REMOVAL ACRES

MOWING

FILE NAME: \$FILES	USER NAME = default	DESIGNED -	REVISED -
		DRAWN -	REVISED -
	PLOT SCALE = \$\$CALES	CHECKED -	REVISED -
	PLOT DATE = 00/00/0000	DATE - 05/18/2016	REVISED -

STATE OF ILLINOIS
DEPARTMENT OF TRANSPORTATION

TREE REMOVAL PLAN
TALCOTT AVE. FROM DES PLAINES RIVER ROAD TO DEE RD.

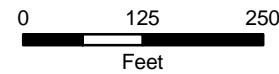
SCALE: 1:2400 SHEET 66 OF 122 SHEETS STA. _____ TO STA. _____

F.A.I. RTE.	SECTION	COUNTY	TOTAL SHEETS	SHEET NO.
TALCOTT AVE.	2016-033DTR	COOK	122	66
ILLINOIS FED. AID PROJECT			CONTRACT NO. 62C86	

TREE REMOVAL LOCATIONS



2IM GROUP, LLC
Chicago, Illinois
312.441.9554
www.2imgroup.com



LEGEND

- STRUCTURES**
- Guardrail
 - Noise Abatement Wall
 - Concrete Barrier Wall

- STRUCTURES**
- Other Wall
 - Fence

- WEED CONTROL**
- TREE REMOVAL ACRES

MOWING

FILE NAME : \$FILES	USER NAME = default	DESIGNED -	REVISED -
		DRAWN -	REVISED -
	PLOT SCALE = \$SCALE\$	CHECKED -	REVISED -
	PLOT DATE = 00/00/0000	DATE - 05/18/2016	REVISED -

STATE OF ILLINOIS
DEPARTMENT OF TRANSPORTATION

TREE REMOVAL PLAN
TALCOTT AVE. FROM DES PLAINES RIVER ROAD TO DEE RD.

SCALE: 1:2400 SHEET 67 OF 122 SHEETS STA. _____ TO STA. _____

F.A.I. RTE.	SECTION	COUNTY	TOTAL SHEETS	SHEET NO.
TALCOTT AVE.	2016-033DTR	COOK	122	67
CONTRACT NO. 62C86				
ILLINOIS FED. AID PROJECT				

TREE REMOVAL LOCATIONS



<p>2IM GROUP, LLC Chicago, Illinois 312.441.9554 www.2imgroup.com</p>				<p>LEGEND</p>	<p>STRUCTURES</p> <ul style="list-style-type: none"> Guardrail Noise Abatement Wall Concrete Barrier Wall 	<p>STRUCTURES</p> <ul style="list-style-type: none"> Other Wall Fence 	<p>WEED CONTROL</p> <ul style="list-style-type: none"> TREE REMOVAL ACRES 	<p>MOWING</p>								
<p>FILE NAME: \$FILES</p>				<p>STATE OF ILLINOIS DEPARTMENT OF TRANSPORTATION</p>				<p>TREE REMOVAL PLAN TALCOTT AVE. FROM DES PLAINES RIVER ROAD TO DEE RD.</p>				<p>F.A.I. RTE. TALCOTT AVE.</p>	<p>SECTION 2016-033DTR</p>	<p>COUNTY COOK</p>	<p>TOTAL SHEETS 122</p>	<p>SHEET NO. 68</p>
<p>USER NAME = default</p>				<p>DESIGNED -</p>				<p>REVISED -</p>				<p>CONTRACT NO. 62C86</p>				
<p>PLOT SCALE = \$SCALE\$</p>				<p>DRAWN -</p>				<p>REVISED -</p>				<p>ILLINOIS FED. AID PROJECT</p>				
<p>PLOT DATE = 00/00/0000</p>				<p>CHECKED -</p>				<p>REVISED -</p>				<p>SCALE: 1:2400 SHEET 68 OF 122 SHEETS STA. _____ TO STA. _____</p>				
<p>DATE = 05/18/2016</p>				<p>REVISÉD -</p>				<p>DATE = 05/18/2016</p>				<p>DATE = 05/18/2016</p>				

TREE REMOVAL LOCATIONS



2IM GROUP, LLC
Chicago, Illinois
312.441.9554
www.2imgroup.com



LEGEND

- STRUCTURES**
- Guardrail
 - - - Noise Abatement Wall
 - Concrete Barrier Wall

- STRUCTURES**
- Other Wall
 - - - Fence

- WEED CONTROL**
- / / / TREE REMOVAL ACRES

MOWING

FILE NAME: \$FILES	USER NAME = default	DESIGNED -	REVISED -
		DRAWN -	REVISED -
	PLOT SCALE = \$SCALE\$	CHECKED -	REVISED -
	PLOT DATE = 00/00/0000	DATE - 05/18/2016	REVISED -

**STATE OF ILLINOIS
DEPARTMENT OF TRANSPORTATION**

**TREE REMOVAL PLAN
TALCOTT AVE. FROM DES PLAINES RIVER ROAD TO DEE RD.**

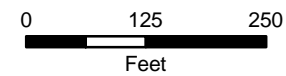
SCALE: 1:2400 SHEET 69 OF 122 SHEETS STA. _____ TO STA. _____

F.A.I. RTE. TALCOTT AVE.	SECTION 2016-033DTR	COUNTY COOK	TOTAL SHEETS 122	SHEET NO. 69
CONTRACT NO. 62C86				ILLINOIS FED. AID PROJECT

TREE REMOVAL LOCATIONS



2IM GROUP, LLC
Chicago, Illinois
312.441.9554
www.2imgroup.com



LEGEND

- STRUCTURES**
- Guardrail
 - Noise Abatement Wall
 - Concrete Barrier Wall

- STRUCTURES**
- Other Wall
 - Fence

- WEED CONTROL**
- TREE REMOVAL ACRES

MOWING

FILE NAME: \$FILES	USER NAME = default	DESIGNED -	REVISED -
		DRAWN -	REVISED -
	PLOT SCALE = \$SCALE\$	CHECKED -	REVISED -
	PLOT DATE = 00/00/0000	DATE - 05/18/2016	REVISED -

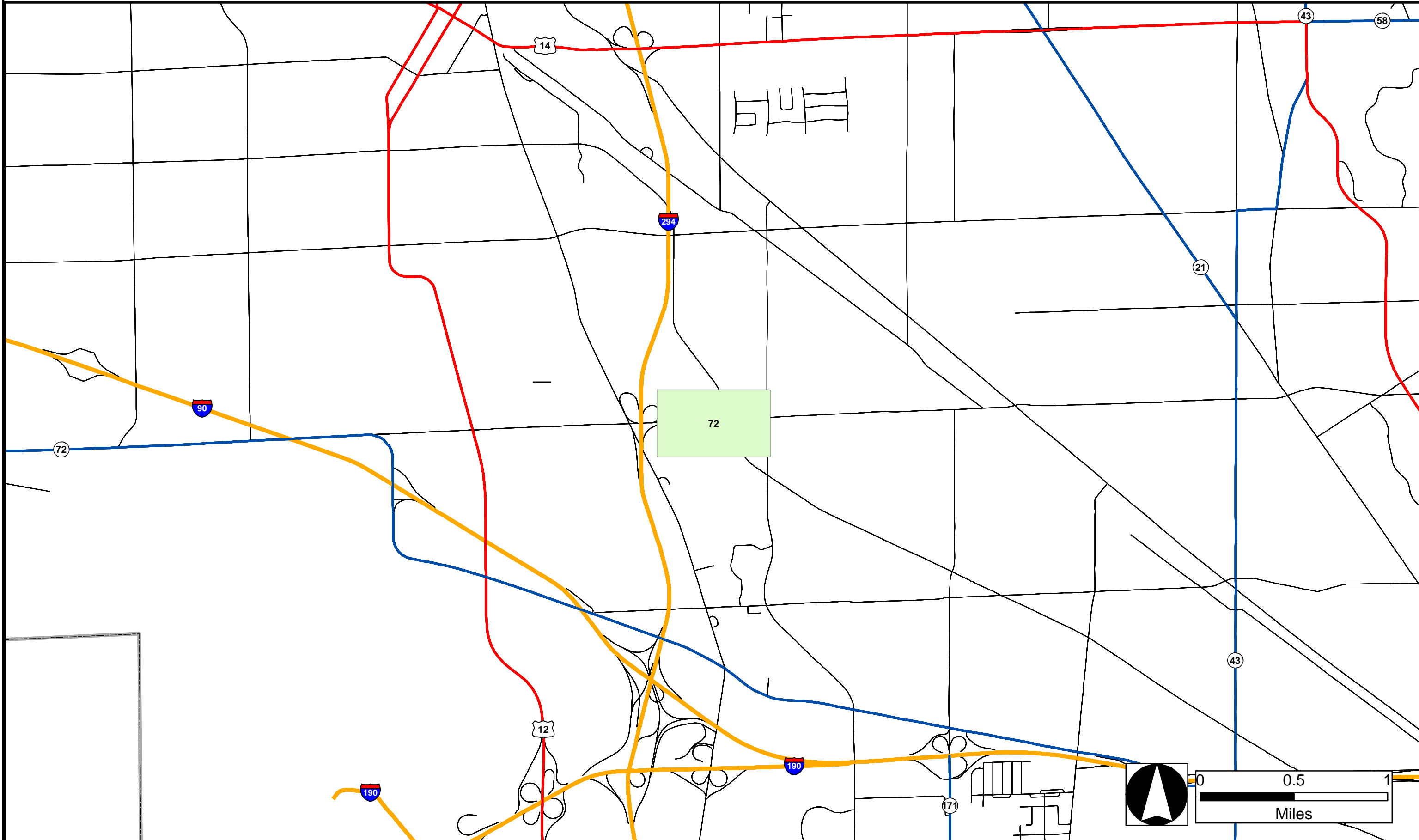
STATE OF ILLINOIS
DEPARTMENT OF TRANSPORTATION

TREE REMOVAL PLAN
TALCOTT AVE. FROM DES PLAINES RIVER ROAD TO DEE RD.

SCALE: 1:2400 SHEET 70 OF 122 SHEETS STA. _____ TO STA. _____

F.A.I. RTE.	SECTION	COUNTY	TOTAL SHEETS	SHEET NO.
TALCOTT AVE.	2016-033DTR	COOK	122	70
CONTRACT NO. 62C86				
ILLINOIS FED. AID PROJECT				

TREE REMOVAL LOCATION MAP



FILE NAME = \$FILES	USER NAME = default	DESIGNED -	REVISED -
		DRAWN -	REVISED -
	PLOT SCALE = \$SCALE\$	CHECKED -	REVISED -
	PLOT DATE = 00/00/0000	DATE - 05/18/2016	REVISED -

STATE OF ILLINOIS
DEPARTMENT OF TRANSPORTATION

TREE REMOVAL LOCATION MAP
TOUHY AVE. FROM I-294 TO DEE RD.

SCALE: 1:30000 SHEET 71 OF 122 SHEETS STA. _____ TO STA. _____

F.A.I. RTE.	SECTION	COUNTY	TOTAL SHEETS	SHEET NO.
TOUHY AVE.	2016-033DTR	COOK	122	71
CONTRACT NO. 62CB6				
ILLINOIS FED. AID PROJECT				

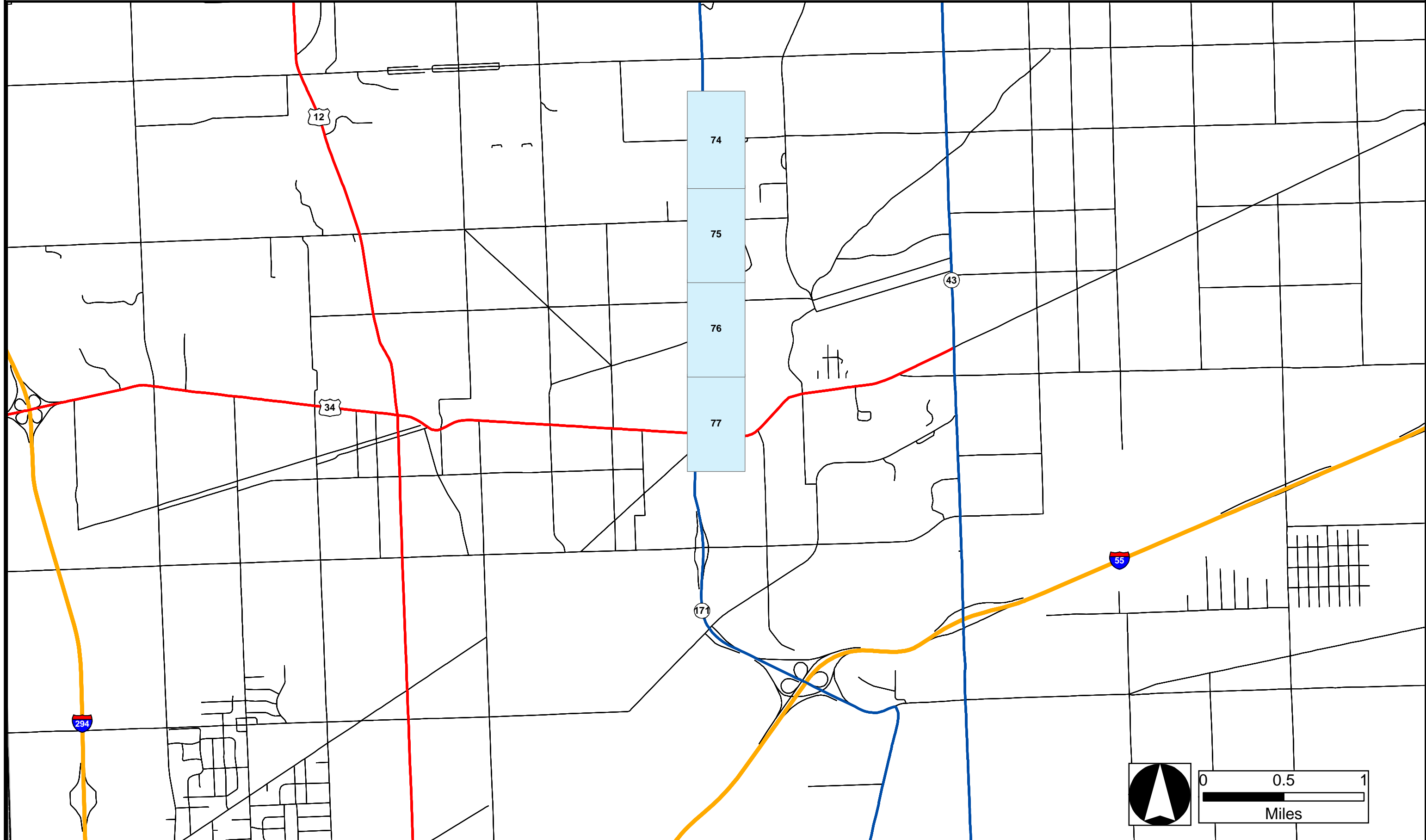
TREE REMOVAL LOCATIONS



<p>2IM GROUP, LLC Chicago, Illinois 312.441.9554 www.2imgroup.com</p>			<p>LEGEND</p>	<p>STRUCTURES</p> <ul style="list-style-type: none"> Guardrail Noise Abatement Wall Concrete Barrier Wall 	<p>STRUCTURES</p> <ul style="list-style-type: none"> Other Wall Fence 	<p>WEED CONTROL</p> <ul style="list-style-type: none"> TREE REMOVAL ACRES 	<p>MOWING</p>
---	--	--	----------------------	--	--	--	----------------------

FILE NAME: \$FILES	USER NAME = default	DESIGNED -	REVISED -	<p>STATE OF ILLINOIS DEPARTMENT OF TRANSPORTATION</p>	<p>TREE REMOVAL PLAN TOUHY AVE. FROM I-294 TO DEE RD.</p>	F.A.I. RTE.	SECTION	COUNTY	TOTAL SHEETS	SHEET NO.
	PLOT SCALE = \$SCALE\$	CHECKED -	REVISED -			TOUHY AVE.	2016-033DTR	COOK	122	72
PLOT DATE = 00/00/0000	DATE = 05/18/2016	REVISED -	REVISED -	SCALE: 1:2400 SHEET 72 OF 122 SHEETS STA. _____ TO STA. _____		CONTRACT NO. 62C86				
						ILLINOIS FED. AID PROJECT				

TREE REMOVAL LOCATION MAP



FILE NAME = \$FILES	USER NAME = default	DESIGNED -	REVISED -
		DRAWN -	REVISED -
	PLOT SCALE = \$\$SCALE\$	CHECKED -	REVISED -
	PLOT DATE = 00/00/0000	DATE - 05/18/2016	REVISED -

STATE OF ILLINOIS
DEPARTMENT OF TRANSPORTATION

TREE REMOVAL LOCATION MAP
1ST AVE. FROM 26TH ST. TO OGDEN AVE.

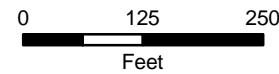

SCALE: 1:35000 SHEET 73 OF 122 SHEETS STA. _____ TO STA. _____

F.A.I. RTE.	SECTION	COUNTY	TOTAL SHEETS	SHEET NO.
1ST AVE. (IL 171)	2016-033DTR	COOK	122	73
CONTRACT NO. 62C86				
ILLINOIS FED. AID PROJECT				

TREE REMOVAL LOCATIONS



2IM GROUP, LLC
Chicago, Illinois
312.441.9554
www.2imgroup.com



LEGEND

- STRUCTURES**
 — Guardrail
 - - - Noise Abatement Wall
 — Concrete Barrier Wall

- STRUCTURES**
 — Other Wall
 - - - Fence

- WEED CONTROL**
 [Red Hatched Box] TREE REMOVAL ACRES

MOWING

FILE NAME: \$FILES	USER NAME = default	DESIGNED -	REVISED -
		DRAWN -	REVISED -
	PLOT SCALE = \$SCALE\$	CHECKED -	REVISED -
	PLOT DATE = 00/00/0000	DATE - 05/18/2016	REVISED -

STATE OF ILLINOIS
DEPARTMENT OF TRANSPORTATION

TREE REMOVAL PLAN
1ST. AVE FROM 26TH ST. TO OGDEN AVE.

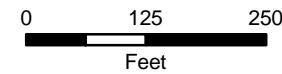

SCALE: 1:2400 SHEET 74 OF 122 SHEETS STA. _____ TO STA. _____

F.A.I. RTE.	SECTION	COUNTY	TOTAL SHEETS	SHEET NO.
1ST. AVE (IL 171)	2016-033DTR	COOK	122	74
CONTRACT NO. 62C86				
ILLINOIS FED. AID PROJECT				

TREE REMOVAL LOCATIONS



2IM GROUP, LLC
Chicago, Illinois
312.441.9554
www.2imgroup.com



LEGEND

- STRUCTURES**
- Guardrail
 - Noise Abatement Wall
 - Concrete Barrier Wall

- STRUCTURES**
- Other Wall
 - Fence

- WEED CONTROL**
- TREE REMOVAL ACRES

MOWING

STATE OF ILLINOIS
DEPARTMENT OF TRANSPORTATION

TREE REMOVAL PLAN
1ST. AVE FROM 26TH ST. TO OGDEN AVE.

SCALE: 1:2400

SHEET 75 OF 122 SHEETS

STA. _____ TO STA. _____

FAJ RTE.	SECTION	COUNTY	TOTAL SHEETS	SHEET NO.
1ST. AVE (IL 171)	2016-033DTR	COOK	122	75
CONTRACT NO. 62CB6				
ILLINOIS FED. AID PROJECT				

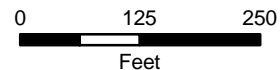

FILE NAME:	USER NAME =	DESIGNED -	REVISED -
\$FILES	default	-	-
		DRAWN -	REVISED -
		CHECKED -	REVISED -
		DATE - 05/18/2016	REVISED -

PLOT SCALE = \$SCALE\$
PLOT DATE = 00/00/0000

TREE REMOVAL LOCATIONS



2IM GROUP, LLC
Chicago, Illinois
312.441.9554
www.2imgroup.com



LEGEND

- STRUCTURES**
- Guardrail
 - Noise Abatement Wall
 - Concrete Barrier Wall

- STRUCTURES**
- Other Wall
 - Fence

- WEED CONTROL**
- TREE REMOVAL ACRES

MOWING

STATE OF ILLINOIS
DEPARTMENT OF TRANSPORTATION

TREE REMOVAL PLAN
1ST. AVE FROM 26TH ST. TO OGDEN AVE.

SCALE: 1:2400

SHEET 76 OF 122 SHEETS

STA. _____ TO STA. _____

FAJ RTE.	SECTION	COUNTY	TOTAL SHEETS	SHEET NO.
1ST. AVE (IL 171)	2016-033DTR	COOK	122	76
CONTRACT NO. 62C86				
ILLINOIS FED. AID PROJECT				

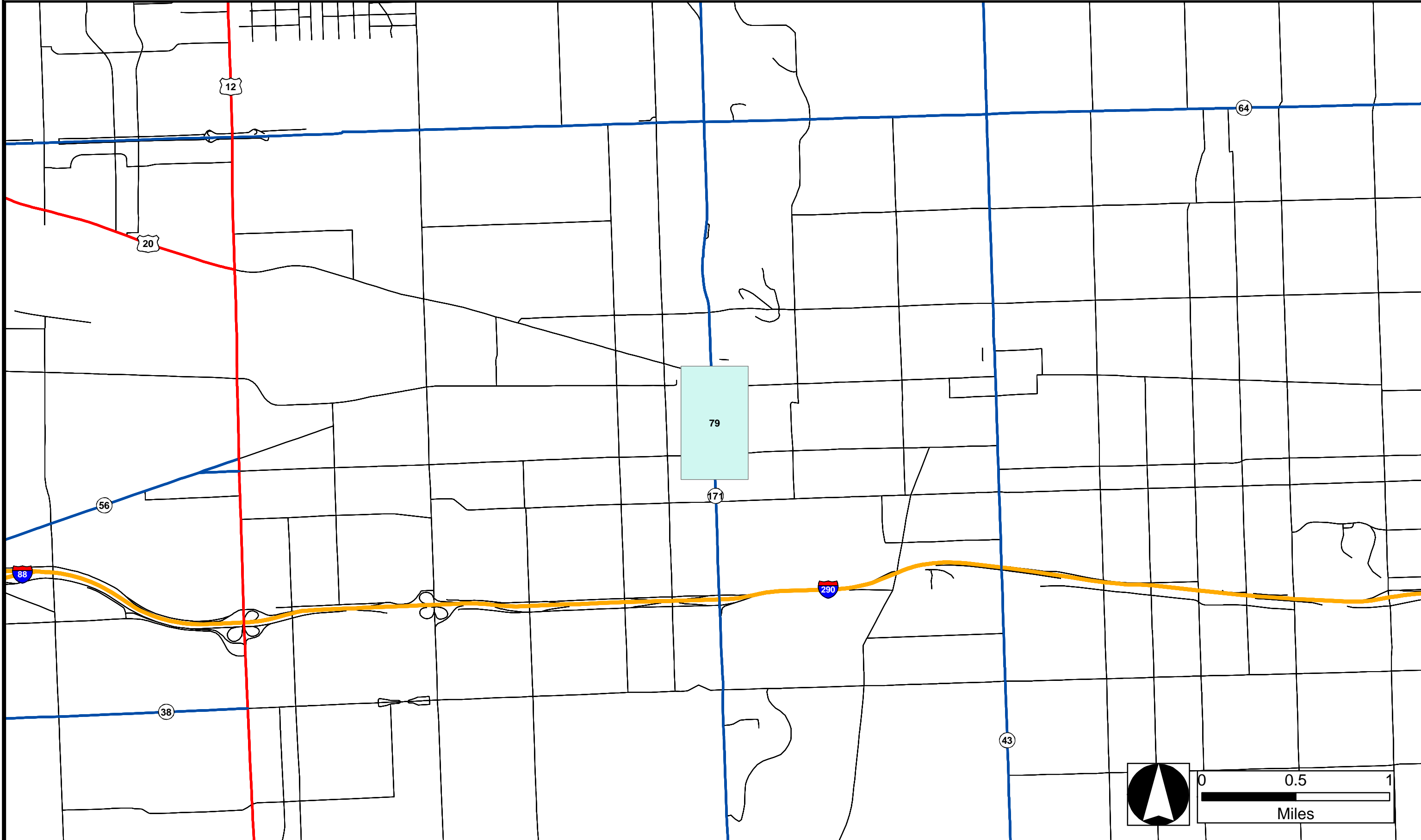
FILE NAME:	USER NAME =	DESIGNED -	REVISED -
\$FILES	default	-	-
		DRAWN -	REVISED -
	PLOT SCALE =	CHECKED -	REVISED -
	\$\$CALES		
	PLOT DATE =	DATE -	REVISED -
	00/00/0000	05/18/2016	

TREE REMOVAL LOCATIONS



2IM GROUP, LLC Chicago, Illinois 312.441.9554 www.2imgroup.com						LEGEND		STRUCTURES — Guardrail - - - Noise Abatement Wall - - - Concrete Barrier Wall		STRUCTURES — Other Wall - - - Fence		WEED CONTROL ☒ TREE REMOVAL ACRES		MOWING																	
FILE NAME : \$FILES				USER NAME = default		DESIGNED -		REVISED -		STATE OF ILLINOIS DEPARTMENT OF TRANSPORTATION				TREE REMOVAL PLAN 1ST. AVE FROM 26TH ST. TO OGDEN AVE.				F.A.I. RTE.		SECTION		COUNTY		TOTAL SHEETS		SHEET NO.					
PLOT SCALE = \$\$SCALE\$				CHECKED -		REVISED -		SCALE: 1:2400										SHEET 77 OF 122 SHEETS		STA. _____ TO STA. _____		1ST. AVE (IL 171)		2016-033DTR		COOK		122		77	
PLOT DATE = 00/00/0000				DATE - 05/18/2016		REVISED -		ILLINOIS										FED. AID PROJECT		CONTRACT NO. 62C86											

TREE REMOVAL LOCATION MAP



FILE NAME = \$FILES	USER NAME = default	DESIGNED -	REVISED -
		DRAWN -	REVISED -
	PLOT SCALE = \$\$SCALE\$	CHECKED -	REVISED -
	PLOT DATE = 00/00/0000	DATE - 05/18/2016	REVISED -

STATE OF ILLINOIS
DEPARTMENT OF TRANSPORTATION

TREE REMOVAL LOCATION MAP
1ST AVE. FROM LAKE ST. TO WASHINGTON BLVD.

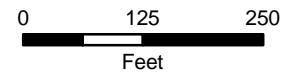
SCALE: 1:30000 SHEET 78 OF 122 SHEETS STA. _____ TO STA. _____

F.A.I. RTE.	SECTION	COUNTY	TOTAL SHEETS	SHEET NO.
1ST AVE. (IL 171)	2016-033DTR	COOK	122	78
CONTRACT NO. 62C86				
ILLINOIS FED. AID PROJECT				

TREE REMOVAL LOCATIONS



2IM GROUP, LLC
Chicago, Illinois
312.441.9554
www.2imgroup.com



LEGEND

- STRUCTURES**
- Guardrail
 - Noise Abatement Wall
 - Concrete Barrier Wall

- STRUCTURES**
- Other Wall
 - Fence

- WEED CONTROL**
- TREE REMOVAL ACRES

MOWING

STATE OF ILLINOIS
DEPARTMENT OF TRANSPORTATION

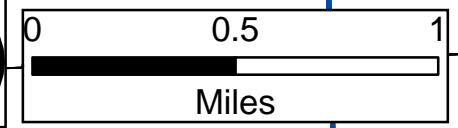

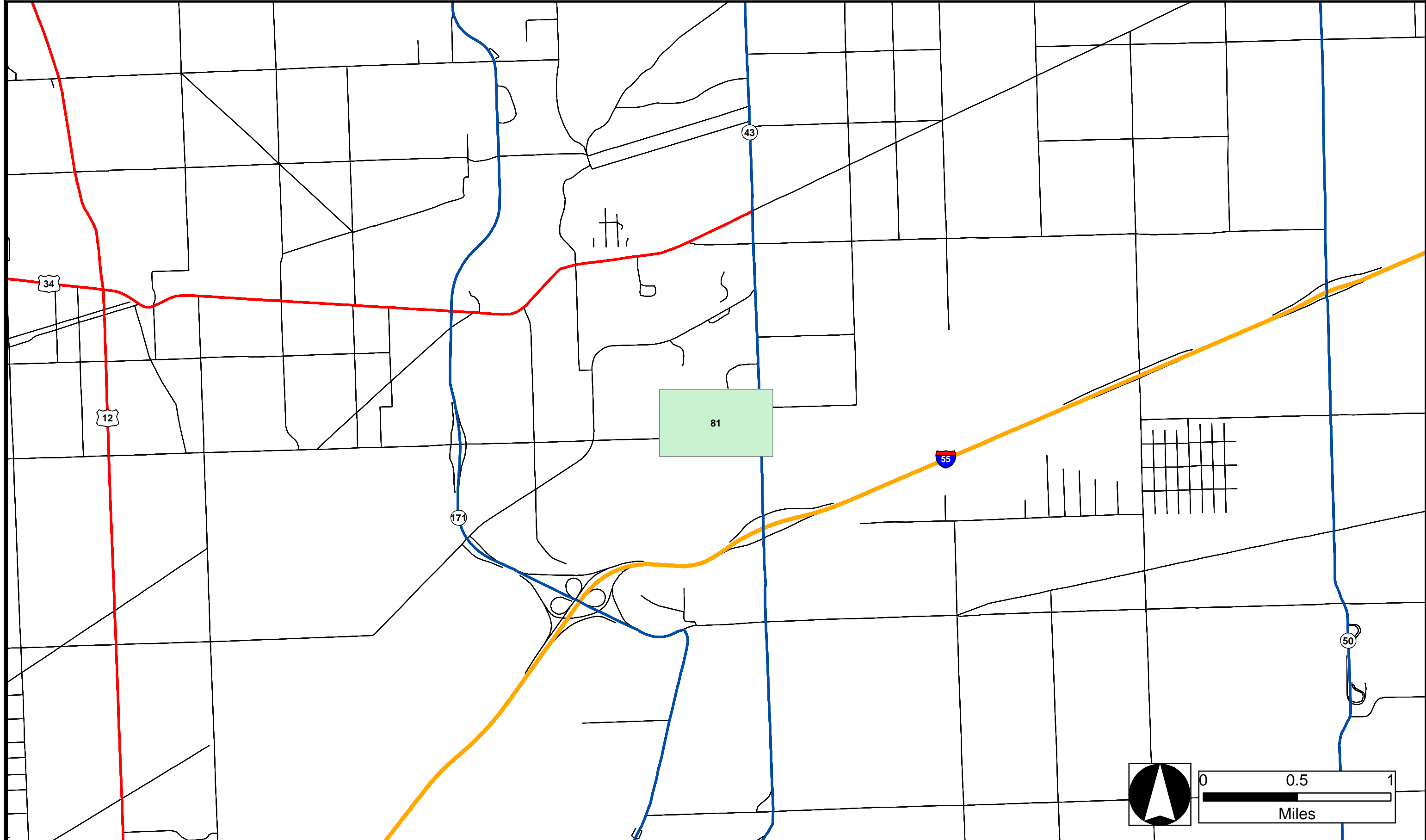
TREE REMOVAL PLAN
1ST AVE FROM LAKE ST. TO WASHINGTON BLVD.

SCALE: 1:2400 SHEET 79 OF 122 SHEETS STA. _____ TO STA. _____

F.A.I. RTE.	SECTION	COUNTY	TOTAL SHEETS	SHEET NO.
1ST. AVE (IL 171)	2016-033DTR	COOK	122	79
CONTRACT NO. 62CB6				
ILLINOIS FED. AID PROJECT				

FILE NAME : \$FILES	USER NAME = default	DESIGNED -	REVISED -
		DRAWN -	REVISED -
	PLOT SCALE = \$\$CALES	CHECKED -	REVISED -
	PLOT DATE = 00/00/0000	DATE - 05/18/2016	REVISED -

TREE REMOVAL LOCATION MAP



FILE NAME = \$FILES	USER NAME = default	DESIGNED -	REVISED -
		DRAWN -	REVISED -
	PLOT SCALE = \$SCALE\$	CHECKED -	REVISED -
	PLOT DATE = 00/00/0000	DATE - 05/18/2016	REVISED -

STATE OF ILLINOIS
DEPARTMENT OF TRANSPORTATION

TREE REMOVAL LOCATION MAP
47TH ST. FROM DES PLAINES RIVER RD. TO HARLEM AVE.

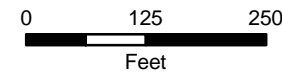

SCALE: 1:30000 SHEET 80 OF 122 SHEETS STA. _____ TO STA. _____

F.A.I. RTE.	SECTION	COUNTY	TOTAL SHEETS	SHEET NO.
47TH ST.	2016-033DTR	COOK	122	80
CONTRACT NO. 62C86				
ILLINOIS FED. AID PROJECT				

TREE REMOVAL LOCATIONS



2IM GROUP, LLC
Chicago, Illinois
312.441.9554
www.2imgroup.com



LEGEND

- STRUCTURES**
- Guardrail
 - Noise Abatement Wall
 - Concrete Barrier Wall

- STRUCTURES**
- Other Wall
 - Fence

- WEED CONTROL**
- TREE REMOVAL ACRES

MOWING

FILE NAME = \$FILES	USER NAME = default	DESIGNED -	REVISED -
		DRAWN -	REVISED -
	PLOT SCALE = \$\$SCALE\$	CHECKED -	REVISED -
	PLOT DATE = 00/00/0000	DATE - 05/18/2016	REVISED -

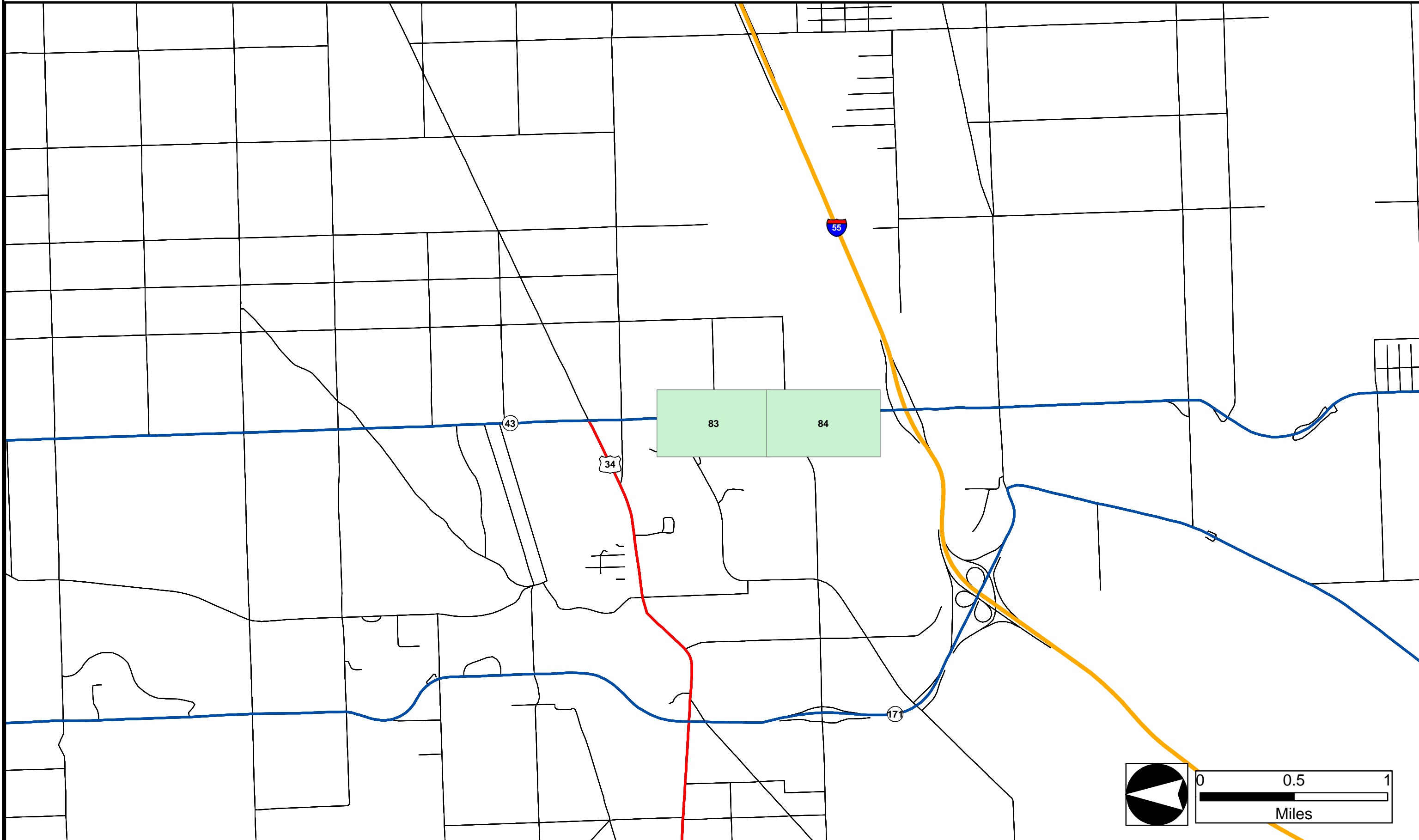
STATE OF ILLINOIS
DEPARTMENT OF TRANSPORTATION

TREE REMOVAL PLAN
47TH ST. FROM DES PLAINES RIVER RD. TO HARLEM AVE.

SCALE: 1:2400 SHEET 81 OF 122 SHEETS STA. _____ TO STA. _____

F.A.I. RTE.	SECTION	COUNTY	TOTAL SHEETS	SHEET NO.
47TH ST.	2016-033DTR	COOK	122	81
CONTRACT NO. 62C86				
ILLINOIS FED. AID PROJECT				

TREE REMOVAL LOCATION MAP



FILE NAME = \$FILES	USER NAME = default	DESIGNED -	REVISED -
		DRAWN -	REVISED -
	PLOT SCALE = \$\$SCALE\$	CHECKED -	REVISED -
	PLOT DATE = 00/00/0000	DATE - 05/18/2016	REVISED -

STATE OF ILLINOIS
DEPARTMENT OF TRANSPORTATION

TREE REMOVAL LOCATION MAP
HARLEM AVE. FROM JOLIET RD. TO 47TH ST.

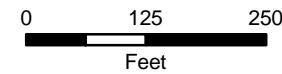

SCALE: 1:30000 SHEET 82 OF 122 SHEETS STA. _____ TO STA. _____

F.A.I. RTE.	SECTION	COUNTY	TOTAL SHEETS	SHEET NO.
HARLEM AVE.	2016-033DTR	COOK	122	82
CONTRACT NO. 62CB6				
ILLINOIS FED. AID PROJECT				

TREE REMOVAL LOCATIONS



2IM GROUP, LLC
Chicago, Illinois
312.441.9554
www.2imgroup.com



LEGEND

- STRUCTURES**
- Guardrail
 - Noise Abatement Wall
 - Concrete Barrier Wall

- STRUCTURES**
- Other Wall
 - Fence

- WEED CONTROL**
- TREE REMOVAL ACRES

MOWING

FILE NAME: \$FILES	USER NAME = default	DESIGNED -	REVISED -
		DRAWN -	REVISED -
	PLOT SCALE = \$\$SCALE\$	CHECKED -	REVISED -
	PLOT DATE = 00/00/0000	DATE - 05/18/2016	REVISED -

STATE OF ILLINOIS
DEPARTMENT OF TRANSPORTATION

TREE REMOVAL PLAN
HARLEM AVE. FROM JOLIET RD. TO 47TH ST.

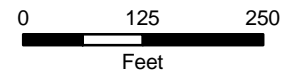

SCALE: 1:2400 SHEET 83 OF 122 SHEETS STA. _____ TO STA. _____

F.A.I. RTE.	SECTION	COUNTY	TOTAL SHEETS	SHEET NO.
HARLEM AVE.	2016-033DTR	COOK	122	83
CONTRACT NO. 62C86				
ILLINOIS FED. AID PROJECT				

TREE REMOVAL LOCATIONS



2IM GROUP, LLC
Chicago, Illinois
312.441.9554
www.2imgroup.com



LEGEND

- STRUCTURES**
- Guardrail
 - Noise Abatement Wall
 - Concrete Barrier Wall

- STRUCTURES**
- Other Wall
 - Fence

- WEED CONTROL**
- TREE REMOVAL ACRES

MOWING

FILE NAME : \$FILES	USER NAME = default	DESIGNED -	REVISED -
		DRAWN -	REVISED -
	PLOT SCALE = \$\$CALES	CHECKED -	REVISED -
	PLOT DATE = 00/00/0000	DATE - 05/18/2016	REVISED -

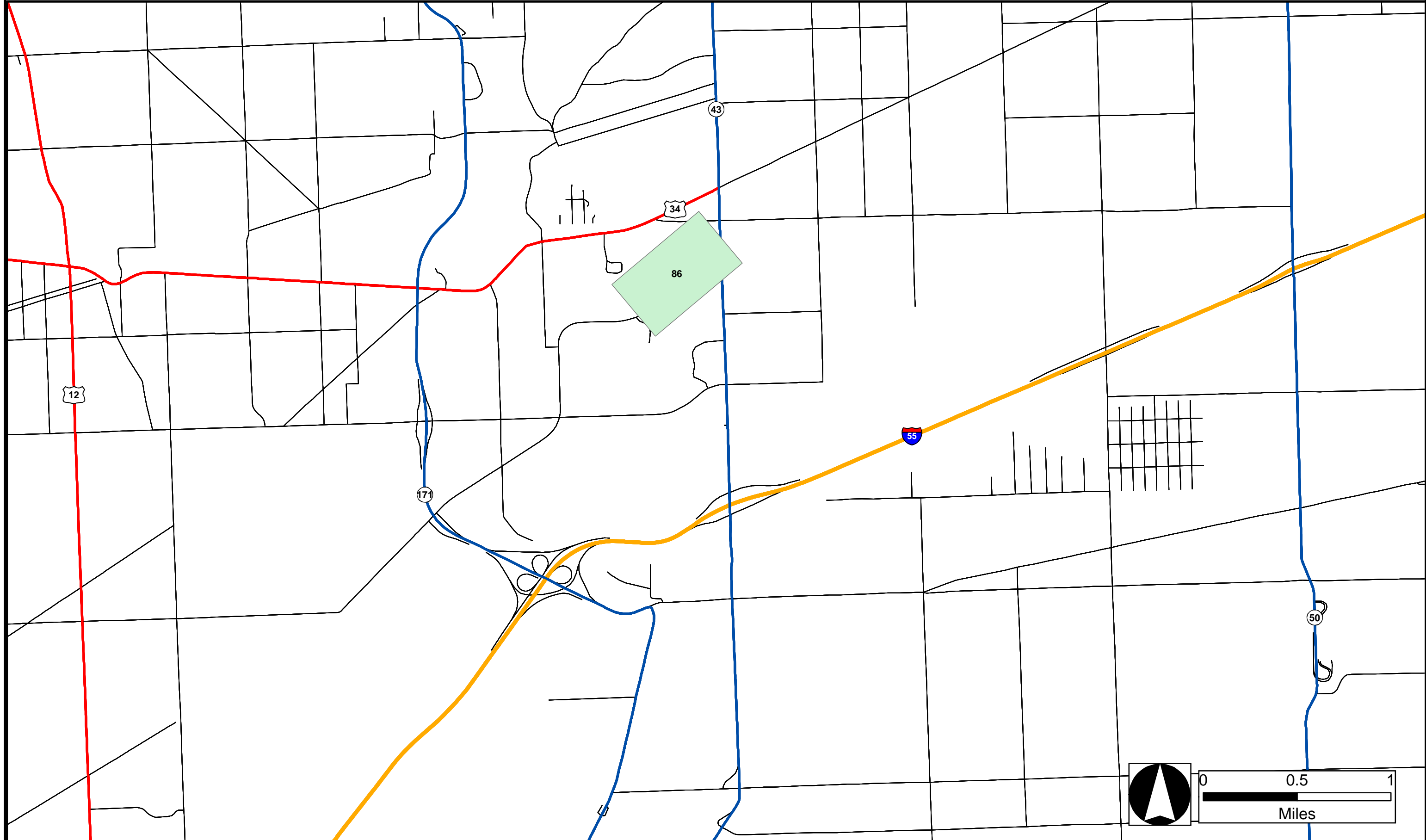
STATE OF ILLINOIS
DEPARTMENT OF TRANSPORTATION

TREE REMOVAL PLAN
HARLEM AVE. FROM JOLIET RD. TO 47TH ST.

SCALE: 1:2400 SHEET 84 OF 122 SHEETS STA. _____ TO STA. _____

F.A.I. RTE.	SECTION	COUNTY	TOTAL SHEETS	SHEET NO.
HARLEM AVE.	2016-033DTR	COOK	122	84
CONTRACT NO. 62C86				
ILLINOIS FED. AID PROJECT				

TREE REMOVAL LOCATION MAP



FILE NAME : \$FILES	USER NAME = default	DESIGNED -	REVISED -
		DRAWN -	REVISED -
	PLOT SCALE = \$\$SCALE\$	CHECKED -	REVISED -
	PLOT DATE = 00/00/0000	DATE - 05/18/2016	REVISED -

STATE OF ILLINOIS
DEPARTMENT OF TRANSPORTATION

TREE REMOVAL LOCATION MAP
JOLIET RD. FROM THE DES PLAINES RIVER TO HARLEM AVE.

SCALE: 1:30000 SHEET 85 OF 122 SHEETS STA. _____ TO STA. _____

F.A.I. RTE.	SECTION	COUNTY	TOTAL SHEETS	SHEET NO.
JOLIET RD.	2016-033DTR	COOK	122	85
CONTRACT NO. 62C86				
ILLINOIS FED. AID PROJECT				

TREE REMOVAL LOCATIONS



2IM GROUP, LLC
Chicago, Illinois
312.441.9554
www.2imgroup.com

LEGEND

STRUCTURES	STRUCTURES	WEED CONTROL	MOWING
— Guardrail	— Other Wall	☒ TREE REMOVAL ACRES	
--- Noise Abatement Wall	--- Fence		
— Concrete Barrier Wall			

FILE NAME : \$FILES	USER NAME = default	DESIGNED -	REVISED -
		DRAWN -	REVISED -
		CHECKED -	REVISED -
		DATE - 05/18/2016	REVISED -

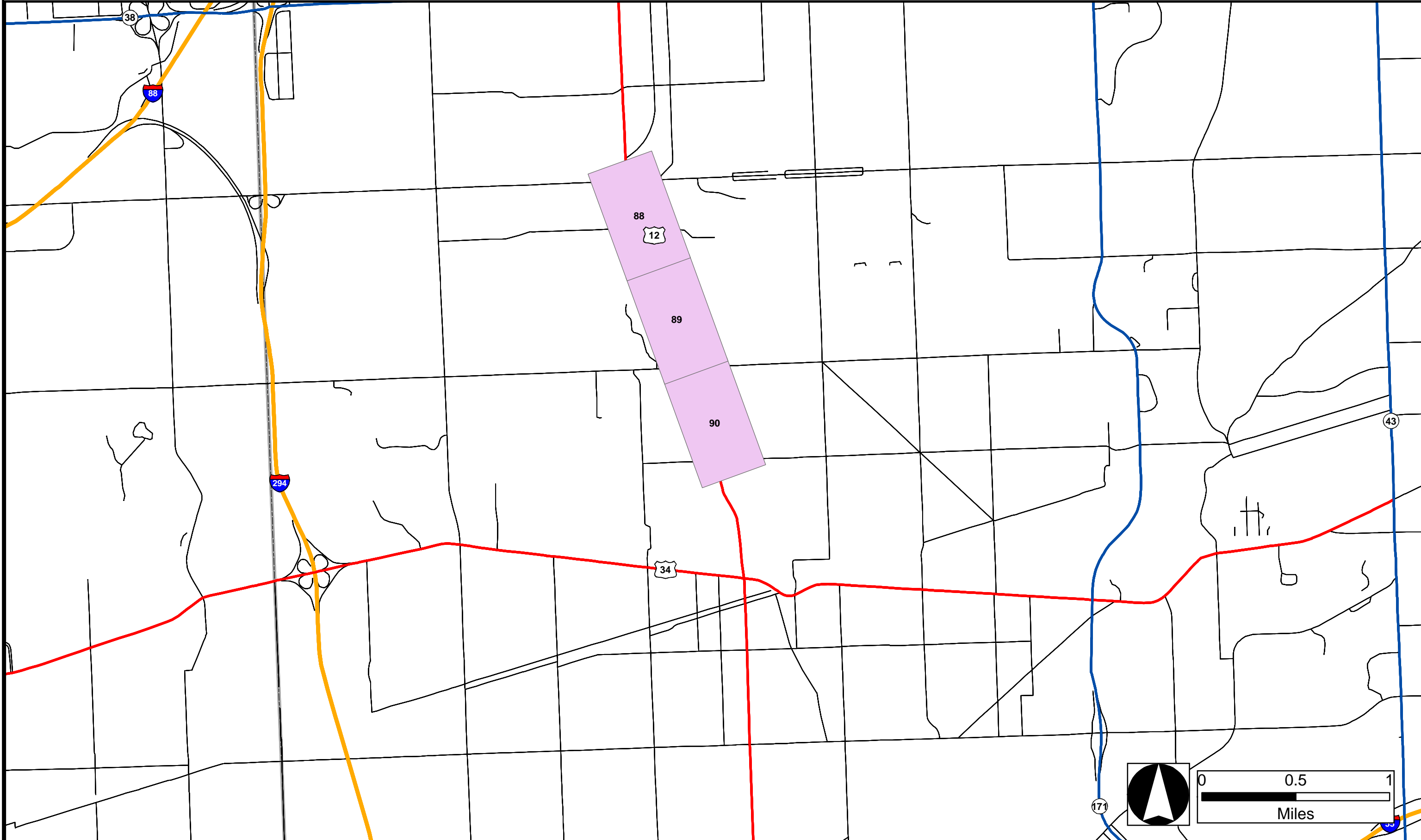
STATE OF ILLINOIS
DEPARTMENT OF TRANSPORTATION

TREE REMOVAL PLAN
JOLIET RD. FROM THE DES PLAINES RIVER TO HARLEM AVE.

SCALE: 1:2400 SHEET 86 OF 122 SHEETS STA. _____ TO STA. _____

F.A.I. RTE.	SECTION	COUNTY	TOTAL SHEETS	SHEET NO.
JOLIET RD.	2016-033DTR	COOK	122	86
CONTRACT NO. 62C86				
ILLINOIS FED. AID PROJECT				

TREE REMOVAL LOCATION MAP



FILE NAME : \$FILES	USER NAME = default	DESIGNED -	REVISED -
		DRAWN -	REVISED -
	PLOT SCALE = \$\$SCALE\$	CHECKED -	REVISED -
	PLOT DATE = 00/00/0000	DATE - 05/18/2016	REVISED -

STATE OF ILLINOIS
DEPARTMENT OF TRANSPORTATION

TREE REMOVAL LOCATION MAP
LAGRANGE RD. FROM CERMAIK AVE. TO JACKSON AVE.

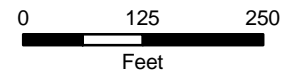
SCALE: 1:30000 SHEET 87 OF 122 SHEETS STA. _____ TO STA. _____

F.A.I. RTE.	SECTION	COUNTY	TOTAL SHEETS	SHEET NO.
LAGRANGE RD.	2016-033DTR	COOK	122	87
CONTRACT NO. 62C86				
ILLINOIS FED. AID PROJECT				

TREE REMOVAL LOCATIONS



2IM GROUP, LLC
Chicago, Illinois
312.441.9554
www.2imgroup.com



LEGEND

- STRUCTURES**
- Guardrail
 - Noise Abatement Wall
 - Concrete Barrier Wall

- STRUCTURES**
- Other Wall
 - Fence

- WEED CONTROL**
- TREE REMOVAL ACRES

MOWING

FILE NAME : \$FILES	USER NAME = default	DESIGNED -	REVISED -
		DRAWN -	REVISED -
	PLOT SCALE = \$\$CALES	CHECKED -	REVISED -
	PLOT DATE = 00/00/0000	DATE - 05/18/2016	REVISED -

STATE OF ILLINOIS
DEPARTMENT OF TRANSPORTATION

TREE REMOVAL PLAN
LAGRANGE RD. FROM CERMAK AVE. TO JACKSON AVE.

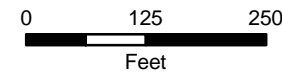
SCALE: 1:2400 SHEET 88 OF 122 SHEETS STA. _____ TO STA. _____

F.A.I. RTE.	SECTION	COUNTY	TOTAL SHEETS	SHEET NO.
LAGRANGE RD.	2016-033DTR	COOK	122	88
CONTRACT NO. 62CB6				
ILLINOIS FED. AID PROJECT				

TREE REMOVAL LOCATIONS



2IM GROUP, LLC
Chicago, Illinois
312.441.9554
www.2imgroup.com



LEGEND

- STRUCTURES**
- Guardrail
 - Noise Abatement Wall
 - Concrete Barrier Wall

- STRUCTURES**
- Other Wall
 - Fence

- WEED CONTROL**
- TREE REMOVAL ACRES

MOWING

FILE NAME: \$FILES	USER NAME = default	DESIGNED -	REVISED -
		DRAWN -	REVISED -
	PLOT SCALE = \$SCALE\$	CHECKED -	REVISED -
	PLOT DATE = 00/00/0000	DATE - 05/18/2016	REVISED -

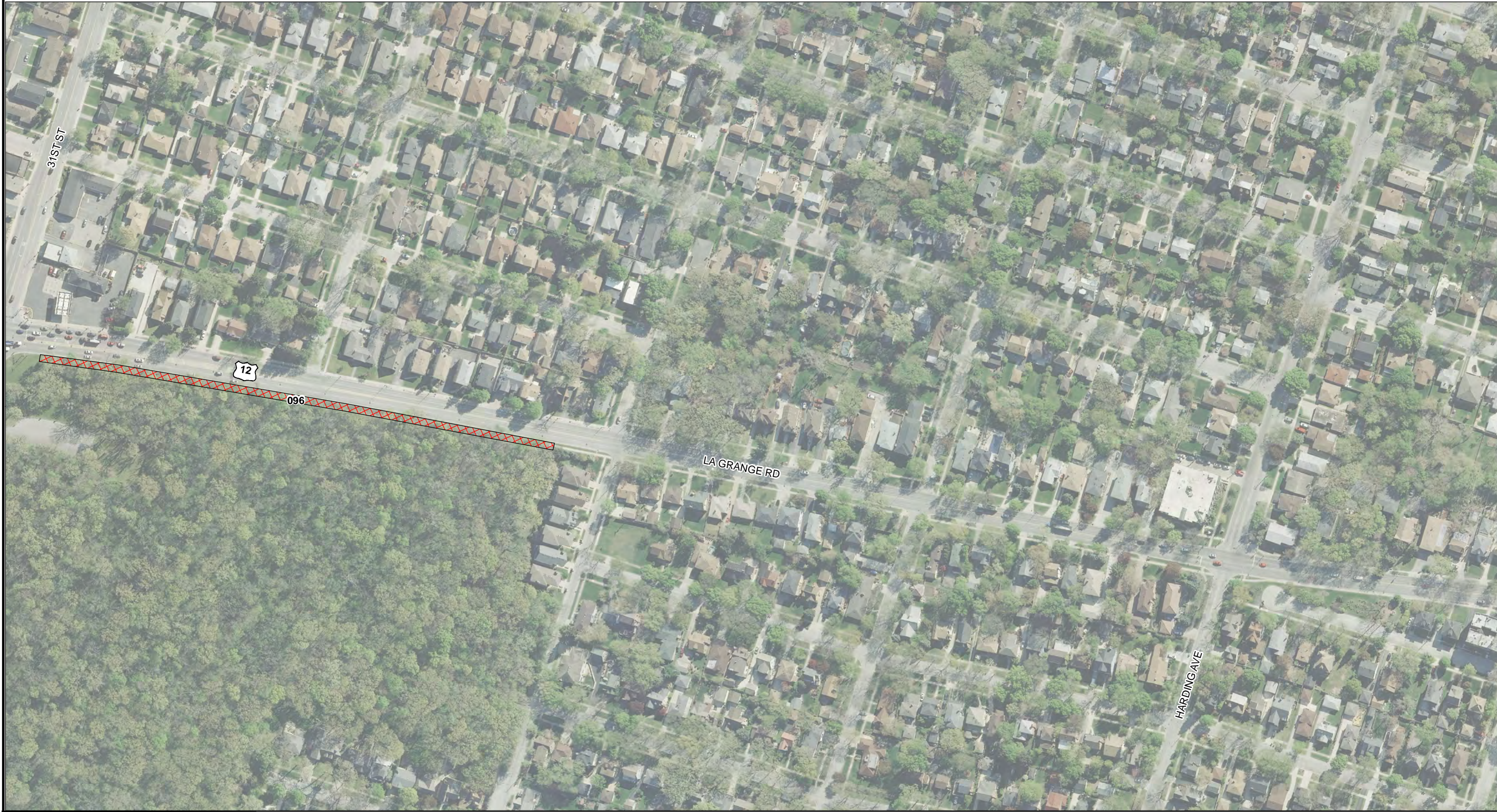
STATE OF ILLINOIS
DEPARTMENT OF TRANSPORTATION

TREE REMOVAL PLAN
LAGRANGE RD. FROM CERMAK AVE. TO JACKSON AVE.

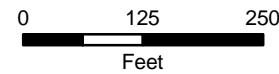
SCALE: 1:2400 SHEET 89 OF 122 SHEETS STA. _____ TO STA. _____

F.A.I. RTE.	SECTION	COUNTY	TOTAL SHEETS	SHEET NO.
LAGRANGE RD.	2016-033DTR	COOK	122	89
CONTRACT NO. 62C86				
ILLINOIS FED. AID PROJECT				

TREE REMOVAL LOCATIONS



2IM GROUP, LLC
Chicago, Illinois
312.441.9554
www.2imgroup.com



LEGEND

- STRUCTURES**
- Guardrail
 - Noise Abatement Wall
 - Concrete Barrier Wall

- STRUCTURES**
- Other Wall
 - Fence

- WEED CONTROL**
- TREE REMOVAL ACRES

MOWING

FILE NAME = \$FILES	USER NAME = default	DESIGNED -	REVISED -
		DRAWN -	REVISED -
	PLOT SCALE = \$SCALE\$	CHECKED -	REVISED -
	PLOT DATE = 00/00/0000	DATE - 05/18/2016	REVISED -

STATE OF ILLINOIS
DEPARTMENT OF TRANSPORTATION

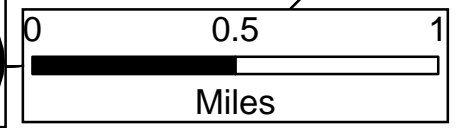

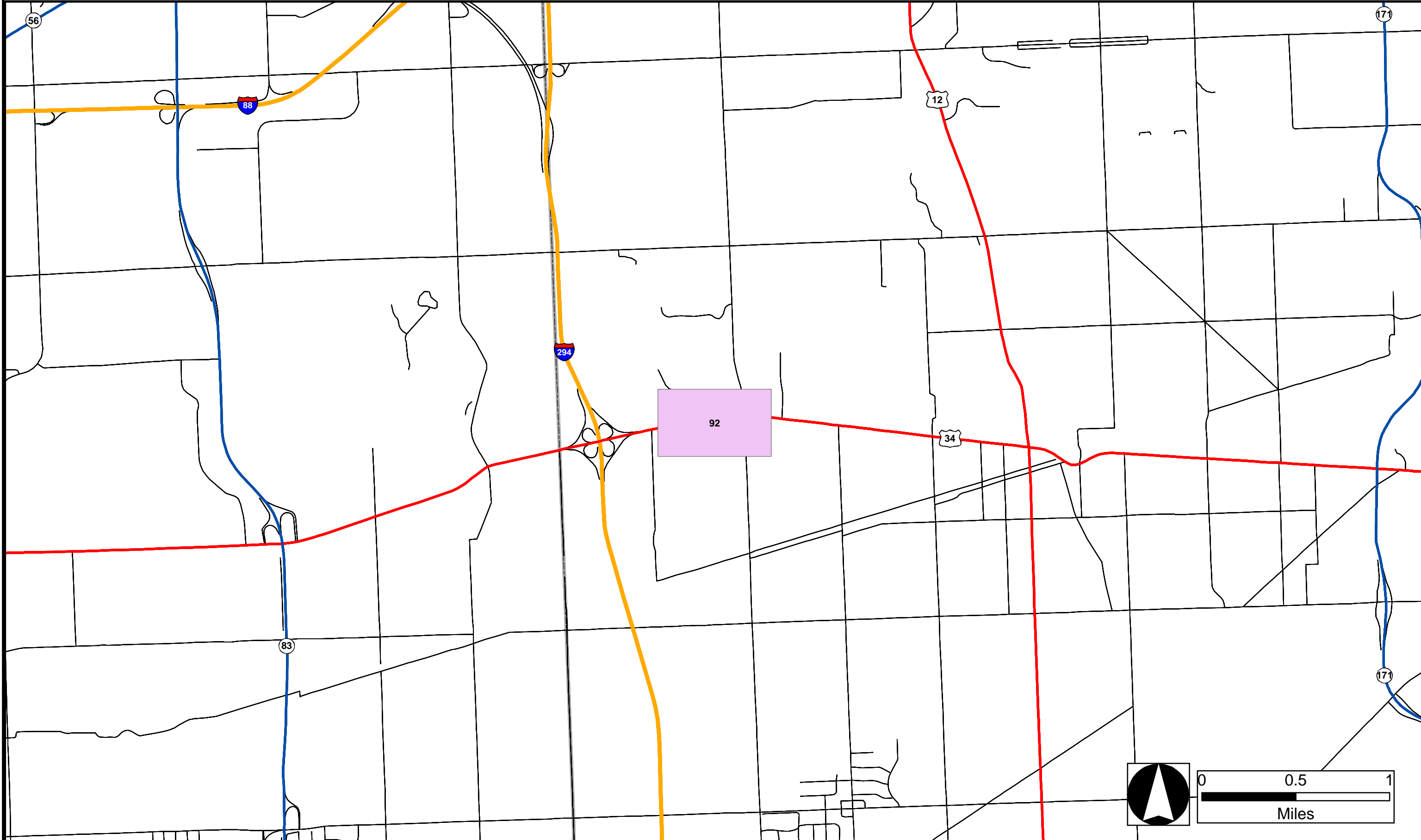
TREE REMOVAL PLAN
LAGRANGE RD. FROM CERMAK AVE. TO JACKSON AVE.

SCALE: 1:2400 SHEET 90 OF 122 SHEETS STA. _____ TO STA. _____

F.A.I. RTE.	SECTION	COUNTY	TOTAL SHEETS	SHEET NO.
LAGRANGE RD.	2016-033DTR	COOK	122	90
CONTRACT NO. 62C86				

ILLINOIS FED. AID PROJECT

TREE REMOVAL LOCATION MAP



FILE NAME = \$FILES	USER NAME = default	DESIGNED -	REVISED -
		DRAWN -	REVISED -
	PLOT SCALE = \$\$SCALE\$	CHECKED -	REVISED -
	PLOT DATE = 00/00/0000	DATE - 05/18/2016	REVISED -

STATE OF ILLINOIS
DEPARTMENT OF TRANSPORTATION

TREE REMOVAL LOCATION MAP
OGDEN AVE. FROM I-294 TO WOLF RD.

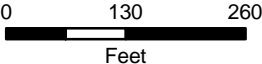
SCALE: 1:30000 SHEET 91 OF 122 SHEETS STA. _____ TO STA. _____

F.A.I. RTE.	SECTION	COUNTY	TOTAL SHEETS	SHEET NO.
OGDEN AVE. (US 34)	2016-033DTR	COOK	122	91
CONTRACT NO. 62C86				
ILLINOIS FED. AID PROJECT				

TREE REMOVAL LOCATIONS



2IM GROUP, LLC
Chicago, Illinois
312.441.9554
www.2imgroup.com



LEGEND

- STRUCTURES**
- Guardrail
 - Noise Abatement Wall
 - Concrete Barrier Wall

- STRUCTURES**
- Other Wall
 - Fence

WEED CONTROL
 TREE REMOVAL ACRES

MOWING

STATE OF ILLINOIS
DEPARTMENT OF TRANSPORTATION

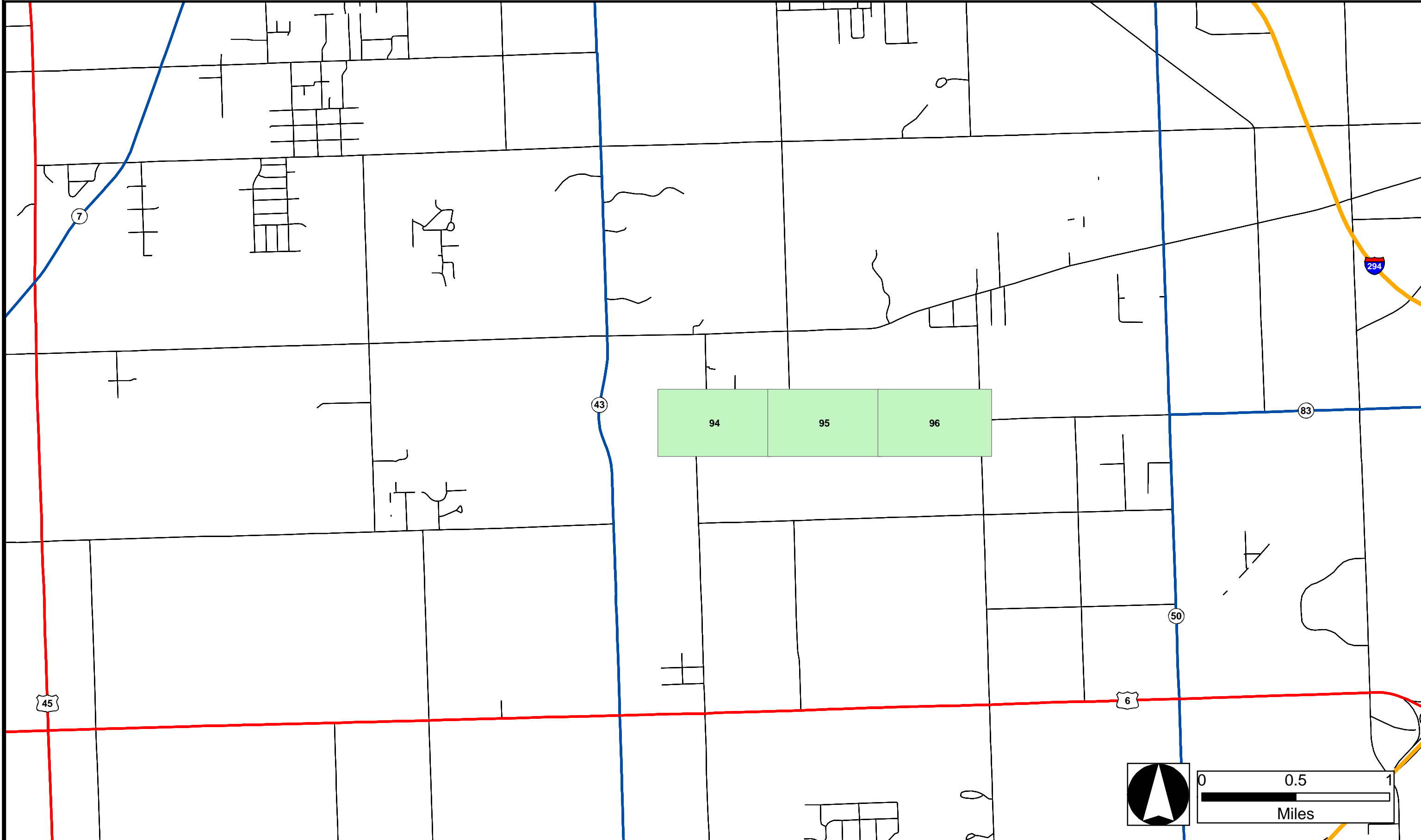
TREE REMOVAL PLAN
OGDEN AVE. FROM I-294 TO WOLF RD.

SCALE: 1:2400 SHEET 92 OF 122 SHEETS STA. _____ TO STA. _____

F.A.I. RTE.	SECTION	COUNTY	TOTAL SHEETS	SHEET NO.
OGDEN AVE. (US 34)	2016-033DTR	COOK	122	92
CONTRACT NO. 62C86				
ILLINOIS FED. AID PROJECT				

FILE NAME : \$FILES	USER NAME = default	DESIGNED -	REVISED -
		DRAWN -	REVISED -
	PLOT SCALE = \$SCALE\$	CHECKED -	REVISED -
	PLOT DATE = 00/00/0000	DATE - 05/18/2016	REVISED -

TREE REMOVAL LOCATION MAP



FILE NAME: \$FILES	USER NAME = default	DESIGNED -	REVISED -
		DRAWN -	REVISED -
	PLOT SCALE = \$\$SCALE\$	CHECKED -	REVISED -
	PLOT DATE = 00/00/0000	DATE - 05/18/2016	REVISED -

**STATE OF ILLINOIS
DEPARTMENT OF TRANSPORTATION**

**TREE REMOVAL LOCATION MAP
147TH ST. FROM OAK PARK AVE. TO CENTRAL AVE.**

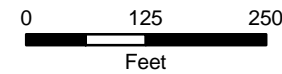
SCALE: 1:30000 SHEET 93 OF 122 SHEETS STA. _____ TO STA. _____

F.A.I. RTE. 147TH ST.	SECTION 2016-033DTR	COUNTY COOK	TOTAL SHEETS 122	SHEET NO. 93
CONTRACT NO. 62C86				ILLINOIS FED. AID PROJECT

TREE REMOVAL LOCATIONS



2IM GROUP, LLC
Chicago, Illinois
312.441.9554
www.2imgroup.com



LEGEND

STRUCTURES

- Guardrail
- Noise Abatement Wall
- Concrete Barrier Wall

STRUCTURES

- Other Wall
- Fence

WEED CONTROL

- TREE REMOVAL ACRES

MOWING

FILE NAME : \$FILES	USER NAME = default	DESIGNED -	REVISED -
		DRAWN -	REVISED -
	PLOT SCALE = \$SCALE\$	CHECKED -	REVISED -
	PLOT DATE = 00/00/0000	DATE - 05/18/2016	REVISED -

STATE OF ILLINOIS
DEPARTMENT OF TRANSPORTATION

TREE REMOVAL PLAN
147TH ST. FROM OAK PARK AVE. TO CENTRAL AVE.

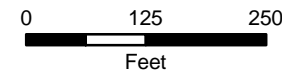

SCALE: 1:2400 SHEET 94 OF 122 SHEETS STA. _____ TO STA. _____

F.A.I. RTE.	SECTION	COUNTY	TOTAL SHEETS	SHEET NO.
147TH ST.	2016-033DTR	COOK	122	94
CONTRACT NO. 62C86				
ILLINOIS FED. AID PROJECT				

TREE REMOVAL LOCATIONS



2IM GROUP, LLC
Chicago, Illinois
312.441.9554
www.2imgroup.com



LEGEND

- STRUCTURES**
- Guardrail
 - - - Noise Abatement Wall
 - Concrete Barrier Wall

- STRUCTURES**
- Other Wall
 - Fence

- WEED CONTROL**
- TREE REMOVAL ACRES

MOWING

FILE NAME: \$FILES	USER NAME = default	DESIGNED -	REVISED -
		DRAWN -	REVISED -
	PLOT SCALE = \$SCALE\$	CHECKED -	REVISED -
	PLOT DATE = 00/00/0000	DATE - 05/18/2016	REVISED -

**STATE OF ILLINOIS
DEPARTMENT OF TRANSPORTATION**

**TREE REMOVAL PLAN
147TH ST. FROM OAK PARK AVE. TO CENTRAL AVE.**

SCALE: 1:2400 SHEET 95 OF 122 SHEETS STA. _____ TO STA. _____

F.A.I. RTE. 147TH ST.	SECTION 2016-033DTR	COUNTY COOK	TOTAL SHEETS 122	SHEET NO. 95
CONTRACT NO. 62C86				
ILLINOIS FED. AID PROJECT				

TREE REMOVAL LOCATIONS



2IM GROUP, LLC
Chicago, Illinois
312.441.9554
www.2imgroup.com

LEGEND

STRUCTURES	STRUCTURES	WEED CONTROL	MOWING
— Guardrail	— Other Wall	▨ TREE REMOVAL ACRES	
— Noise Abatement Wall	--- Fence		
— Concrete Barrier Wall			

FILE NAME = \$FILES	USER NAME = default	DESIGNED -	REVISED -
		DRAWN -	REVISED -
		CHECKED -	REVISED -
		DATE - 05/18/2016	REVISED -

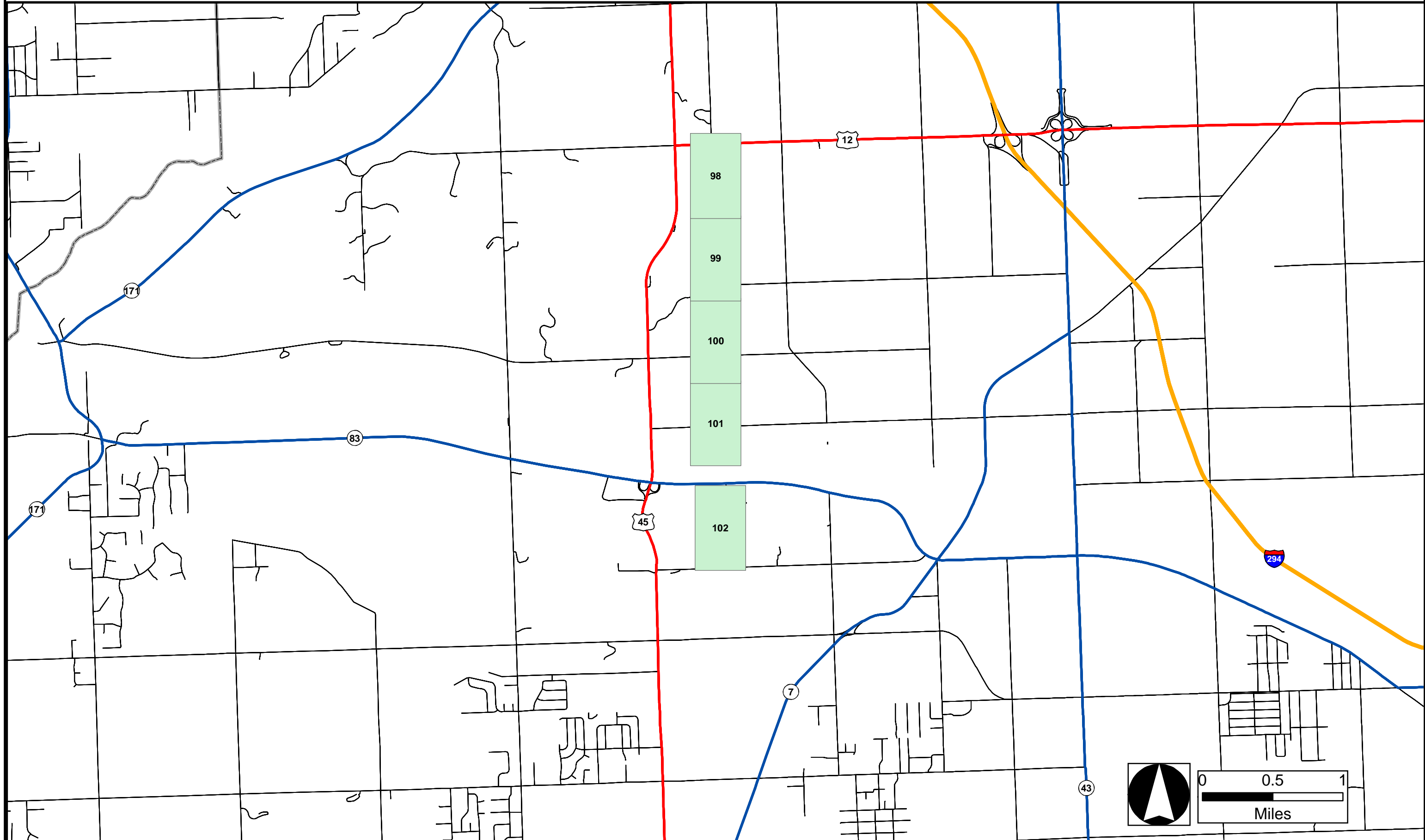
STATE OF ILLINOIS
DEPARTMENT OF TRANSPORTATION

TREE REMOVAL PLAN
147TH ST. FROM OAK PARK AVE. TO CENTRAL AVE.

SCALE: 1:2400 SHEET 96 OF 122 SHEETS STA. _____ TO STA. _____

F.A.I. RTE.	SECTION	COUNTY	TOTAL SHEETS	SHEET NO.
147TH ST.	2016-033DTR	COOK	122	96
CONTRACT NO. 62C86				
ILLINOIS FED. AID PROJECT				

TREE REMOVAL LOCATION MAP



FILE NAME = \$FILES	USER NAME = default	DESIGNED -	REVISED -
		DRAWN -	REVISED -
	PLOT SCALE = \$SCALE\$	CHECKED -	REVISED -
	PLOT DATE = 00/00/0000	DATE - 05/18/2016	REVISED -

STATE OF ILLINOIS
DEPARTMENT OF TRANSPORTATION

TREE REMOVAL LOCATION MAP
KEAN AVE. FROM 95TH ST. TO 119TH ST.

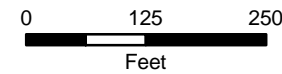

SCALE: 1:30000 SHEET 97 OF 122 SHEETS STA. _____ TO STA. _____

F.A.I. RTE.	SECTION	COUNTY	TOTAL SHEETS	SHEET NO.
KEAN AVE.	2016-033DTR	COOK	122	97
CONTRACT NO. 62CB6				
ILLINOIS FED. AID PROJECT				

TREE REMOVAL LOCATIONS



2IM GROUP, LLC
Chicago, Illinois
312.441.9554
www.2imgroup.com



LEGEND

- STRUCTURES**
- Guardrail
 - Noise Abatement Wall
 - Concrete Barrier Wall

- STRUCTURES**
- Other Wall
 - Fence

- WEED CONTROL**
- TREE REMOVAL ACRES

MOWING

FILE NAME: \$FILES	USER NAME = default	DESIGNED -	REVISED -
		DRAWN -	REVISED -
	PLOT SCALE = \$\$CALES	CHECKED -	REVISED -
	PLOT DATE = 00/00/0000	DATE - 05/18/2016	REVISED -

STATE OF ILLINOIS
DEPARTMENT OF TRANSPORTATION

TREE REMOVAL PLAN
KEAN AVE. FROM 95TH ST. TO 119TH ST.

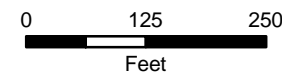

SCALE: 1:2400 SHEET 98 OF 122 SHEETS STA. _____ TO STA. _____

F.A.I. RTE.	SECTION	COUNTY	TOTAL SHEETS	SHEET NO.
KEAN AVE.	2016-033DTR	COOK	122	98
CONTRACT NO. 62C86				
ILLINOIS FED. AID PROJECT				

TREE REMOVAL LOCATIONS



2IM GROUP, LLC
Chicago, Illinois
312.441.9554
www.2imgroup.com



LEGEND

- STRUCTURES**
- Guardrail
 - - - Noise Abatement Wall
 - Concrete Barrier Wall

- STRUCTURES**
- Other Wall
 - Fence

- WEED CONTROL**
- TREE REMOVAL ACRES

MOWING

FILE NAME : \$FILES	USER NAME = default	DESIGNED -	REVISED -
		DRAWN -	REVISED -
	PLOT SCALE = \$\$SCALE\$	CHECKED -	REVISED -
	PLOT DATE = 00/00/0000	DATE - 05/18/2016	REVISED -

**STATE OF ILLINOIS
DEPARTMENT OF TRANSPORTATION**

**TREE REMOVAL PLAN
KEAN AVE. FROM 95TH ST. TO 119TH ST.**

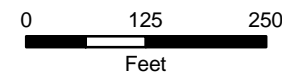

SCALE: 1:2400 SHEET 99 OF 122 SHEETS STA. _____ TO STA. _____

F.A.I. RTE.	SECTION	COUNTY	TOTAL SHEETS	SHEET NO.
KEAN AVE.	2016-033DTR	COOK	122	99
CONTRACT NO. 62C86				
ILLINOIS FED. AID PROJECT				

TREE REMOVAL LOCATIONS



2IM GROUP, LLC
Chicago, Illinois
312.441.9554
www.2imgroup.com



LEGEND

- STRUCTURES**
- Guardrail
 - - - Noise Abatement Wall
 - Concrete Barrier Wall

- STRUCTURES**
- Other Wall
 - Fence

- WEED CONTROL**
- TREE REMOVAL ACRES

MOWING

FILE NAME : \$FILES	USER NAME = default	DESIGNED -	REVISED -
		DRAWN -	REVISED -
	PLOT SCALE = \$\$CALES	CHECKED -	REVISED -
	PLOT DATE = 00/00/0000	DATE - 05/18/2016	REVISED -

**STATE OF ILLINOIS
DEPARTMENT OF TRANSPORTATION**

**TREE REMOVAL PLAN
KEAN AVE. FROM 95TH ST. TO 119TH ST.**


SCALE: 1:2400 SHEET 100 OF 122 SHEETS STA. _____ TO STA. _____

F.A.I. RTE.	SECTION	COUNTY	TOTAL SHEETS	SHEET NO.
KEAN AVE.	2016-033DTR	COOK	122	100
CONTRACT NO. 62C86				
ILLINOIS FED. AID PROJECT				

TREE REMOVAL LOCATIONS



2IM GROUP, LLC
Chicago, Illinois
312.441.9554
www.2imgroup.com



LEGEND

- STRUCTURES**
- Guardrail
 - - - Noise Abatement Wall
 - Concrete Barrier Wall

- STRUCTURES**
- Other Wall
 - Fence

- WEED CONTROL**
- TREE REMOVAL ACRES

MOWING

FILE NAME = \$FILES	USER NAME = default	DESIGNED -	REVISED -
		DRAWN -	REVISED -
	PLOT SCALE = \$SCALE\$	CHECKED -	REVISED -
	PLOT DATE = 00/00/0000	DATE - 05/18/2016	REVISED -

**STATE OF ILLINOIS
DEPARTMENT OF TRANSPORTATION**

**TREE REMOVAL PLAN
KEAN AVE. FROM 95TH ST. TO 119TH ST.**

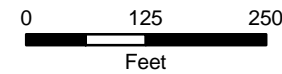

SCALE: 1:2400 SHEET 101 OF 122 SHEETS STA. _____ TO STA. _____

F.A.I. RTE.	SECTION	COUNTY	TOTAL SHEETS	SHEET NO.
KEAN AVE.	2016-033DTR	COOK	122	101
CONTRACT NO. 62C86				
ILLINOIS FED. AID PROJECT				

TREE REMOVAL LOCATIONS



2IM GROUP, LLC
Chicago, Illinois
312.441.9554
www.2imgroup.com



LEGEND

- STRUCTURES**
- Guardrail
 - Noise Abatement Wall
 - Concrete Barrier Wall

- STRUCTURES**
- Other Wall
 - Fence

- WEED CONTROL**
- TREE REMOVAL ACRES

MOWING

FILE NAME : \$FILES	USER NAME = default	DESIGNED -	REVISED -
		DRAWN -	REVISED -
	PLOT SCALE = \$SCALE\$	CHECKED -	REVISED -
	PLOT DATE = 00/00/0000	DATE - 05/18/2016	REVISED -

STATE OF ILLINOIS
DEPARTMENT OF TRANSPORTATION

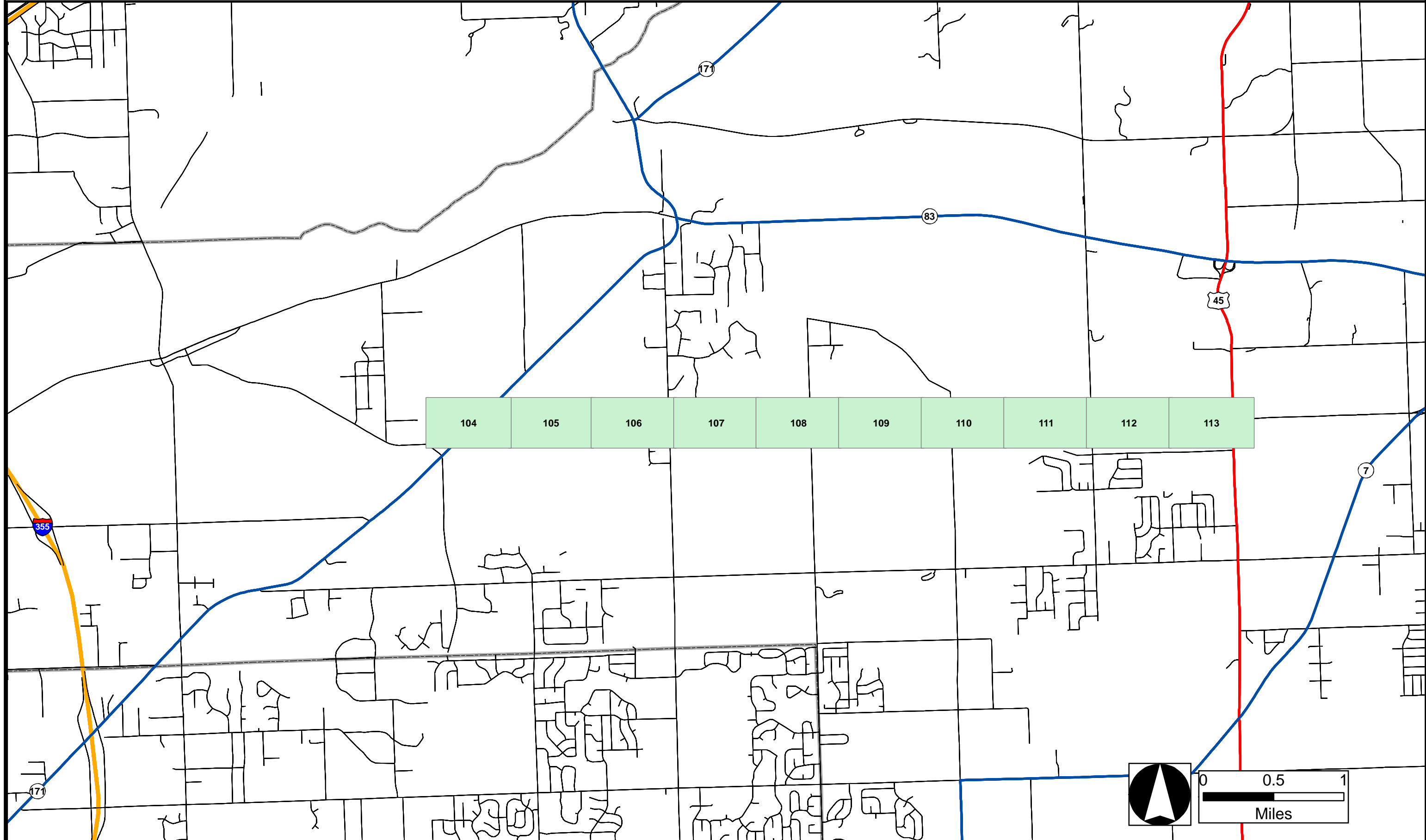
TREE REMOVAL PLAN
KEAN AVE. FROM 95TH ST. TO 119TH ST.

SCALE: 1:2400 SHEET 102 OF 122 SHEETS STA. _____ TO STA. _____

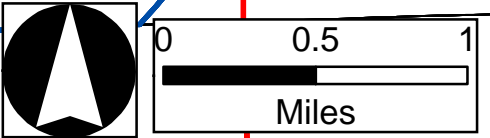
F.A.I. RTE.	SECTION	COUNTY	TOTAL SHEETS	SHEET NO.
KEAN AVE.	2016-033DTR	COOK	122	102
CONTRACT NO. 62C86				
ILLINOIS FED. AID PROJECT				

119TH ST

TREE REMOVAL LOCATION MAP



104	105	106	107	108	109	110	111	112	113
-----	-----	-----	-----	-----	-----	-----	-----	-----	-----



FILE NAME: \$FILES	USER NAME = default	DESIGNED -	REVISED -
		DRAWN -	REVISED -
	PLOT SCALE = \$\$SCALE\$	CHECKED -	REVISED -
	PLOT DATE = 00/00/0000	DATE - 05/18/2016	REVISED -

STATE OF ILLINOIS
DEPARTMENT OF TRANSPORTATION

TREE REMOVAL LOCATION MAP
MCCARTHY RD. FROM ARCHER RD. TO LAGRANGE RD.

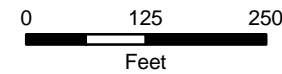

SCALE: 1:40000 SHEET 103 OF 122 SHEETS STA. _____ TO STA. _____

F.A.I. RTE.	SECTION	COUNTY	TOTAL SHEETS	SHEET NO.
MCCARTHY RD.	2016-033DTR	COOK	122	103
CONTRACT NO. 62CB6				
ILLINOIS FED. AID PROJECT				

TREE REMOVAL LOCATIONS



2IM GROUP, LLC
Chicago, Illinois
312.441.9554
www.2imgroup.com



LEGEND

- STRUCTURES**
- Guardrail
 - - - Noise Abatement Wall
 - Concrete Barrier Wall

- STRUCTURES**
- Other Wall
 - Fence

- WEED CONTROL**
- TREE REMOVAL ACRES

MOWING

FILE NAME: \$FILES	USER NAME = default	DESIGNED -	REVISED -
		DRAWN -	REVISED -
	PLOT SCALE = \$SCALE\$	CHECKED -	REVISED -
	PLOT DATE = 00/00/0000	DATE - 05/18/2016	REVISED -

**STATE OF ILLINOIS
DEPARTMENT OF TRANSPORTATION**

**TREE REMOVAL PLAN
MCCARTHY RD. FROM ARCHER RD. TO LAGRANGE RD.**

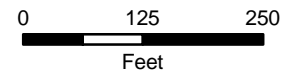
SCALE: 1:2400 SHEET 105 OF 122 SHEETS STA. _____ TO STA. _____

F.A.I. RTE.	SECTION	COUNTY	TOTAL SHEETS	SHEET NO.
MCCARTHY RD.	2016-033DTR	COOK	122	105
CONTRACT NO. 62C86				
ILLINOIS FED. AID PROJECT				

TREE REMOVAL LOCATIONS



2IM GROUP, LLC
Chicago, Illinois
312.441.9554
www.2imgroup.com



LEGEND

- STRUCTURES**
- Guardrail
 - Noise Abatement Wall
 - Concrete Barrier Wall

- STRUCTURES**
- Other Wall
 - Fence

- WEED CONTROL**
- TREE REMOVAL ACRES

MOWING

FILE NAME : \$FILES	USER NAME = default	DESIGNED -	REVISED -
		DRAWN -	REVISED -
	PLOT SCALE = \$SCALE\$	CHECKED -	REVISED -
	PLOT DATE = 00/00/0000	DATE - 05/18/2016	REVISED -

**STATE OF ILLINOIS
DEPARTMENT OF TRANSPORTATION**

**TREE REMOVAL PLAN
MCCARTHY RD. FROM ARCHER RD. TO LAGRANGE RD.**

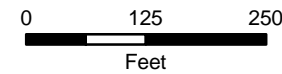

SCALE: 1:2400 SHEET 106 OF 122 SHEETS STA. _____ TO STA. _____

F.A.I. RTE.	SECTION	COUNTY	TOTAL SHEETS	SHEET NO.
MCCARTHY RD.	2016-033DTR	COOK	122	106
CONTRACT NO. 62CB6				
ILLINOIS FED. AID PROJECT				

TREE REMOVAL LOCATIONS



2IM GROUP, LLC
Chicago, Illinois
312.441.9554
www.2imgroup.com



LEGEND

- STRUCTURES**
- Guardrail
 - Noise Abatement Wall
 - Concrete Barrier Wall

- STRUCTURES**
- Other Wall
 - Fence

- WEED CONTROL**
- TREE REMOVAL ACRES

MOWING

FILE NAME : \$FILES	USER NAME = default	DESIGNED -	REVISED -
		DRAWN -	REVISED -
	PLOT SCALE = \$\$CALES	CHECKED -	REVISED -
	PLOT DATE = 00/00/0000	DATE - 05/18/2016	REVISED -

STATE OF ILLINOIS
DEPARTMENT OF TRANSPORTATION

TREE REMOVAL PLAN
MCCARTHY RD. FROM ARCHER RD. TO LAGRANGE RD.

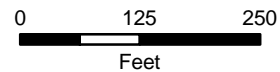
SCALE: 1:2400 SHEET 107 OF 122 SHEETS STA. _____ TO STA. _____

F.A.I. RTE.	SECTION	COUNTY	TOTAL SHEETS	SHEET NO.
MCCARTHY RD.	2016-033DTR	COOK	122	107
ILLINOIS			FED. AID PROJECT	
CONTRACT NO. 62C86				

TREE REMOVAL LOCATIONS



2IM GROUP, LLC
Chicago, Illinois
312.441.9554
www.2imgroup.com



LEGEND

- STRUCTURES**
- Guardrail
 - Noise Abatement Wall
 - Concrete Barrier Wall

- STRUCTURES**
- Other Wall
 - Fence

- WEED CONTROL**
- TREE REMOVAL ACRES

MOWING

FILE NAME: \$FILES	USER NAME = default	DESIGNED -	REVISED -
		DRAWN -	REVISED -
	PLOT SCALE = \$SCALE\$	CHECKED -	REVISED -
	PLOT DATE = 00/00/0000	DATE - 05/18/2016	REVISED -

STATE OF ILLINOIS
DEPARTMENT OF TRANSPORTATION

TREE REMOVAL PLAN
MCCARTHY RD. FROM ARCHER RD. TO LAGRANGE RD.

SCALE: 1:2400 SHEET 108 OF 122 SHEETS STA. _____ TO STA. _____

F.A.I. RTE.	SECTION	COUNTY	TOTAL SHEETS	SHEET NO.
MCCARTHY RD.	2016-033DTR	COOK	122	108
CONTRACT NO. 62C86				
ILLINOIS FED. AID PROJECT				

TREE REMOVAL LOCATIONS



2IM GROUP, LLC
Chicago, Illinois
312.441.9554
www.2imgroup.com



LEGEND

- STRUCTURES**
- Guardrail
 - - - Noise Abatement Wall
 - Concrete Barrier Wall

- STRUCTURES**
- Other Wall
 - - - Fence

- WEED CONTROL**
- ☒ TREE REMOVAL ACRES

MOWING

FILE NAME : \$FILES	USER NAME = default	DESIGNED -	REVISED -
		DRAWN -	REVISED -
	PLOT SCALE = \$SCALE\$	CHECKED -	REVISED -
	PLOT DATE = 00/00/0000	DATE - 05/18/2016	REVISED -

STATE OF ILLINOIS
DEPARTMENT OF TRANSPORTATION

TREE REMOVAL PLAN
MCCARTHY RD. FROM ARCHER RD. TO LAGRANGE RD.

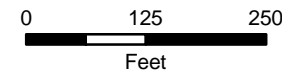
SCALE: 1:2400 SHEET 109 OF 122 SHEETS STA. _____ TO STA. _____

F.A.I. RTE.	SECTION	COUNTY	TOTAL SHEETS	SHEET NO.
MCCARTHY RD.	2016-033DTR	COOK	122	109
CONTRACT NO. 62C86				
ILLINOIS FED. AID PROJECT				

TREE REMOVAL LOCATIONS



2IM GROUP, LLC
Chicago, Illinois
312.441.9554
www.2imgroup.com



LEGEND

- STRUCTURES**
- Guardrail
 - Noise Abatement Wall
 - Concrete Barrier Wall

- STRUCTURES**
- Other Wall
 - Fence

- WEED CONTROL**
- TREE REMOVAL ACRES

MOWING

FILE NAME: \$FILES	USER NAME = default	DESIGNED -	REVISED -
		DRAWN -	REVISED -
	PLOT SCALE = \$\$CALES	CHECKED -	REVISED -
	PLOT DATE = 00/00/0000	DATE - 05/18/2016	REVISED -

STATE OF ILLINOIS
DEPARTMENT OF TRANSPORTATION

TREE REMOVAL PLAN
MCCARTHY RD. FROM ARCHER RD. TO LAGRANGE RD.

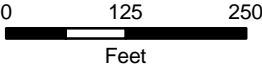
SCALE: 1:2400 SHEET 110 OF 122 SHEETS STA. _____ TO STA. _____

F.A.I. RTE.	SECTION	COUNTY	TOTAL SHEETS	SHEET NO.
MCCARTHY RD.	2016-033DTR	COOK	122	110
CONTRACT NO. 62CB6				
ILLINOIS FED. AID PROJECT				

TREE REMOVAL LOCATIONS



2IM GROUP, LLC
Chicago, Illinois
312.441.9554
www.2imgroup.com



LEGEND

- STRUCTURES**
- Guardrail
 - Noise Abatement Wall
 - Concrete Barrier Wall

- STRUCTURES**
- Other Wall
 - Fence

- WEED CONTROL**
- TREE REMOVAL ACRES

MOWING

FILE NAME : \$FILES	USER NAME = default	DESIGNED -	REVISED -
		DRAWN -	REVISED -
	PLOT SCALE = \$SCALE\$	CHECKED -	REVISED -
	PLOT DATE = 00/00/0000	DATE - 05/18/2016	REVISED -

STATE OF ILLINOIS
DEPARTMENT OF TRANSPORTATION

TREE REMOVAL PLAN
MCCARTHY RD. FROM ARCHER RD. TO LAGRANGE RD.

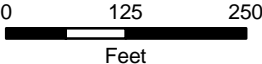
SCALE: 1:2400 SHEET 111 OF 122 SHEETS STA. _____ TO STA. _____

F.A.I. RTE.	SECTION	COUNTY	TOTAL SHEETS	SHEET NO.
MCCARTHY RD.	2016-033DTR	COOK	122	111
ILLINOIS FED. AID PROJECT			CONTRACT NO. 62C86	

TREE REMOVAL LOCATIONS



2IM GROUP, LLC
Chicago, Illinois
312.441.9554
www.2imgroup.com



LEGEND

- STRUCTURES**
- Guardrail
 - - - Noise Abatement Wall
 - - - Concrete Barrier Wall

- STRUCTURES**
- - - Other Wall
 - - - Fence

WEED CONTROL
☒ TREE REMOVAL ACRES

MOWING

FILE NAME: \$FILES	USER NAME = default	DESIGNED -	REVISED -
		DRAWN -	REVISED -
	PLOT SCALE = \$SCALE\$	CHECKED -	REVISED -
	PLOT DATE = 00/00/0000	DATE - 05/18/2016	REVISED -

STATE OF ILLINOIS
DEPARTMENT OF TRANSPORTATION

TREE REMOVAL PLAN
MCCARTHY RD. FROM ARCHER RD. TO LAGRANGE RD.

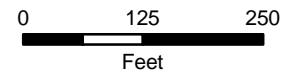

SCALE: 1:2400 SHEET 112 OF 122 SHEETS STA. _____ TO STA. _____

F.A.I. RTE.	SECTION	COUNTY	TOTAL SHEETS	SHEET NO.
MCCARTHY RD.	2016-033DTR	COOK	122	112
ILLINOIS FED. AID PROJECT			CONTRACT NO. 62CB6	

TREE REMOVAL LOCATIONS



2IM GROUP, LLC
Chicago, Illinois
312.441.9554
www.2imgroup.com



LEGEND

- STRUCTURES**
- Guardrail
 - Noise Abatement Wall
 - Concrete Barrier Wall

- STRUCTURES**
- Other Wall
 - Fence

- WEED CONTROL**
- TREE REMOVAL ACRES

MOWING

FILE NAME : \$FILES	USER NAME = default	DESIGNED -	REVISED -
		DRAWN -	REVISED -
	PLOT SCALE = \$SCALE\$	CHECKED -	REVISED -
	PLOT DATE = 00/00/0000	DATE - 05/18/2016	REVISED -

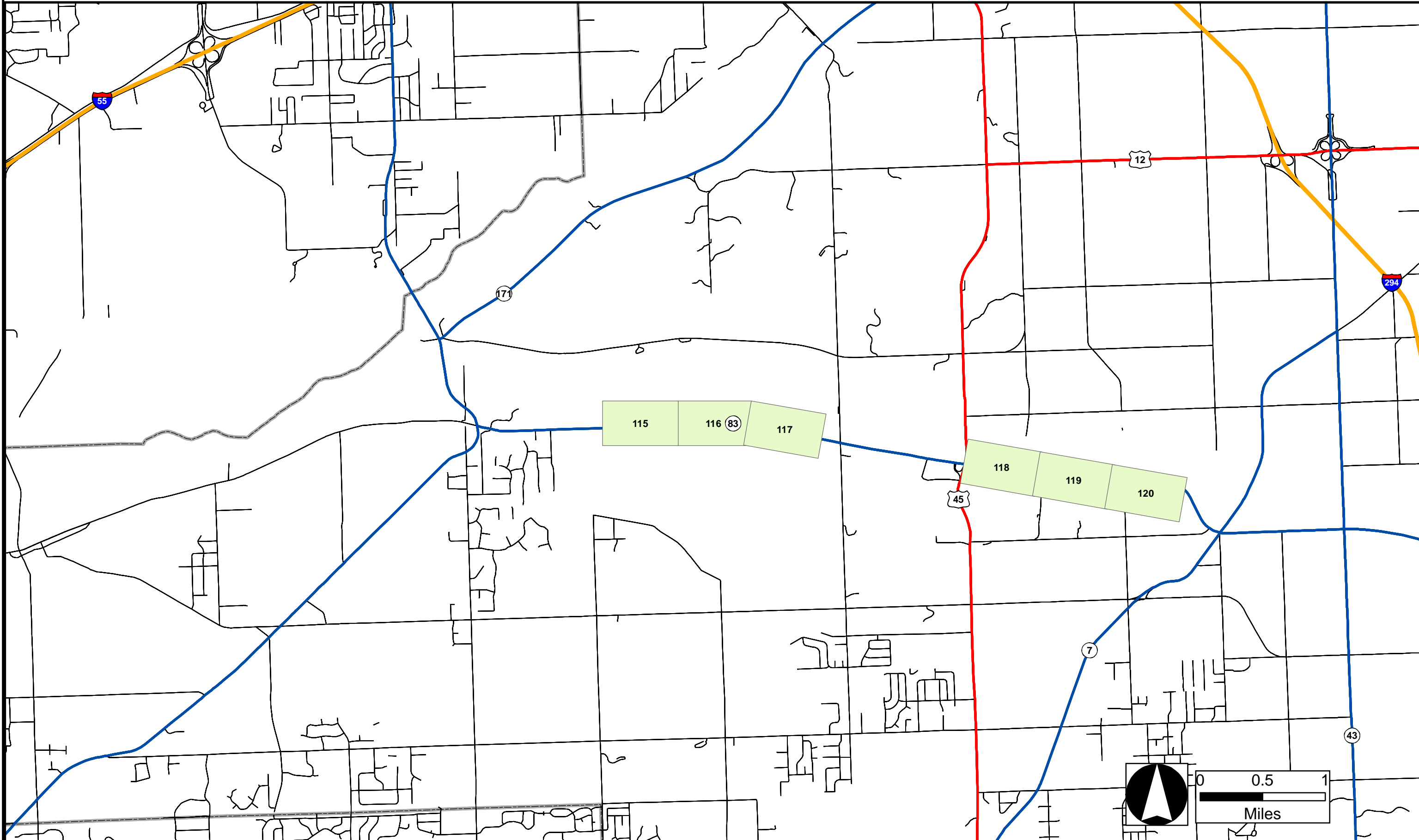
STATE OF ILLINOIS
DEPARTMENT OF TRANSPORTATION

TREE REMOVAL PLAN
MCCARTHY RD. FROM ARCHER RD. TO LAGRANGE RD.

SCALE: 1:2400 SHEET 113 OF 122 SHEETS STA. _____ TO STA. _____

F.A.I. RTE.	SECTION	COUNTY	TOTAL SHEETS	SHEET NO.
MCCARTHY RD.	2016-033DTR	COOK	122	113
ILLINOIS FED. AID PROJECT			CONTRACT NO. 62C86	

TREE REMOVAL LOCATION MAP



FILE NAME = \$FILES	USER NAME = default	DESIGNED -	REVISED -
		DRAWN -	REVISED -
	PLOT SCALE = \$\$SCALE\$	CHECKED -	REVISED -
	PLOT DATE = 00/00/0000	DATE - 05/18/2016	REVISED -

STATE OF ILLINOIS
DEPARTMENT OF TRANSPORTATION

TREE REMOVAL LOCATION MAP
RT. 83 FROM WOODVIEW LN. TO 86TH AVE.

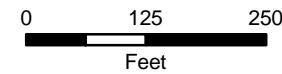
SCALE: 1:45000 SHEET 114 OF 120 SHEETS STA. _____ TO STA. _____

F.A.I. RTE.	SECTION	COUNTY	TOTAL SHEETS	SHEET NO.
RT. 83	2016-033DTR	COOK	122	114
CONTRACT NO. 62C86				
ILLINOIS FED. AID PROJECT				

TREE REMOVAL LOCATIONS



2IM GROUP, LLC
Chicago, Illinois
312.441.9554
www.2imgroup.com



LEGEND

- STRUCTURES**
- Guardrail
 - - - Noise Abatement Wall
 - Concrete Barrier Wall

- STRUCTURES**
- Other Wall
 - Fence

- WEED CONTROL**
- TREE REMOVAL ACRES

MOWING

FILE NAME : \$FILES	USER NAME = default	DESIGNED -	REVISED -
		DRAWN -	REVISED -
	PLOT SCALE = \$SCALE\$	CHECKED -	REVISED -
	PLOT DATE = 00/00/0000	DATE - 05/18/2016	REVISED -

**STATE OF ILLINOIS
DEPARTMENT OF TRANSPORTATION**

**TREE REMOVAL PLAN
RT 83. FROM WOODVIEW LN. TO 86TH AVE.**

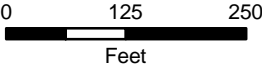
SCALE: 1:2400 SHEET 115 OF 122 SHEETS STA. _____ TO STA. _____

F.A.I. RTE.	SECTION	COUNTY	TOTAL SHEETS	SHEET NO.
RT. 83	2016-033DTR	COOK	122	115
CONTRACT NO. 62C86				
ILLINOIS FED. AID PROJECT				

TREE REMOVAL LOCATIONS



2IM GROUP, LLC
Chicago, Illinois
312.441.9554
www.2imgroup.com



LEGEND

- STRUCTURES**
- Guardrail
 - Noise Abatement Wall
 - Concrete Barrier Wall

- STRUCTURES**
- Other Wall
 - Fence

- WEED CONTROL**
- TREE REMOVAL ACRES

MOWING

FILE NAME : \$FILES	USER NAME = default	DESIGNED -	REVISED -
		DRAWN -	REVISED -
	PLOT SCALE = \$SCALE\$	CHECKED -	REVISED -
	PLOT DATE = 00/00/0000	DATE - 05/18/2016	REVISED -

STATE OF ILLINOIS
DEPARTMENT OF TRANSPORTATION

TREE REMOVAL PLAN
RT 83. FROM WOODVIEW LN. TO 86TH AVE.

SCALE: 1:2400 SHEET 116 OF 122 SHEETS STA. _____ TO STA. _____

F.A.I. RTE.	SECTION	COUNTY	TOTAL SHEETS	SHEET NO.
RT. 83	2016-033DTR	COOK	122	116
CONTRACT NO. 62C86				
ILLINOIS FED. AID PROJECT				

TREE REMOVAL LOCATIONS



2IM GROUP, LLC
Chicago, Illinois
312.441.9554
www.2imgroup.com



LEGEND

- STRUCTURES**
- Guardrail
 - - - Noise Abatement Wall
 - Concrete Barrier Wall

- STRUCTURES**
- Other Wall
 - - - Fence

- WEED CONTROL**
- ▣ TREE REMOVAL ACRES

MOWING

FILE NAME : \$FILES	USER NAME = default	DESIGNED -	REVISED -
		DRAWN -	REVISED -
	PLOT SCALE = \$SCALE\$	CHECKED -	REVISED -
	PLOT DATE = 00/00/0000	DATE - 05/18/2016	REVISED -

**STATE OF ILLINOIS
DEPARTMENT OF TRANSPORTATION**

**TREE REMOVAL PLAN
RT 83. FROM WOODVIEW LN. TO 86TH AVE.**

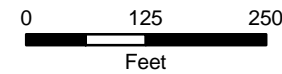
SCALE: 1:2400 SHEET 117 OF 122 SHEETS STA. _____ TO STA. _____

F.A.I. RTE.	SECTION	COUNTY	TOTAL SHEETS	SHEET NO.
RT. 83	2016-033DTR	COOK	122	117
CONTRACT NO. 62CB6				
ILLINOIS FED. AID PROJECT				

TREE REMOVAL LOCATIONS



2IM GROUP, LLC
Chicago, Illinois
312.441.9554
www.2imgroup.com



LEGEND

- STRUCTURES**
- Guardrail
 - - - Noise Abatement Wall
 - Concrete Barrier Wall

- STRUCTURES**
- Other Wall
 - Fence

- WEED CONTROL**
- TREE REMOVAL ACRES

MOWING

FILE NAME: \$FILES	USER NAME = default	DESIGNED -	REVISED -
		DRAWN -	REVISED -
	PLOT SCALE = \$SCALE\$	CHECKED -	REVISED -
	PLOT DATE = 00/00/0000	DATE - 05/18/2016	REVISED -

**STATE OF ILLINOIS
DEPARTMENT OF TRANSPORTATION**

**TREE REMOVAL PLAN
RT 83. FROM WOODVIEW LN. TO 86TH AVE.**

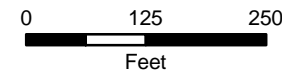
SCALE: 1:2400 SHEET 118 OF 122 SHEETS STA. _____ TO STA. _____

F.A.I. RTE.	SECTION	COUNTY	TOTAL SHEETS	SHEET NO.
RT. 83	2016-033DTR	COOK	122	118
CONTRACT NO. 62C86				
ILLINOIS FED. AID PROJECT				

TREE REMOVAL LOCATIONS



2IM GROUP, LLC
Chicago, Illinois
312.441.9554
www.2imgroup.com



LEGEND

- STRUCTURES**
- Guardrail
 - Noise Abatement Wall
 - Concrete Barrier Wall

- STRUCTURES**
- Other Wall
 - Fence

- WEED CONTROL**
- TREE REMOVAL ACRES

MOWING

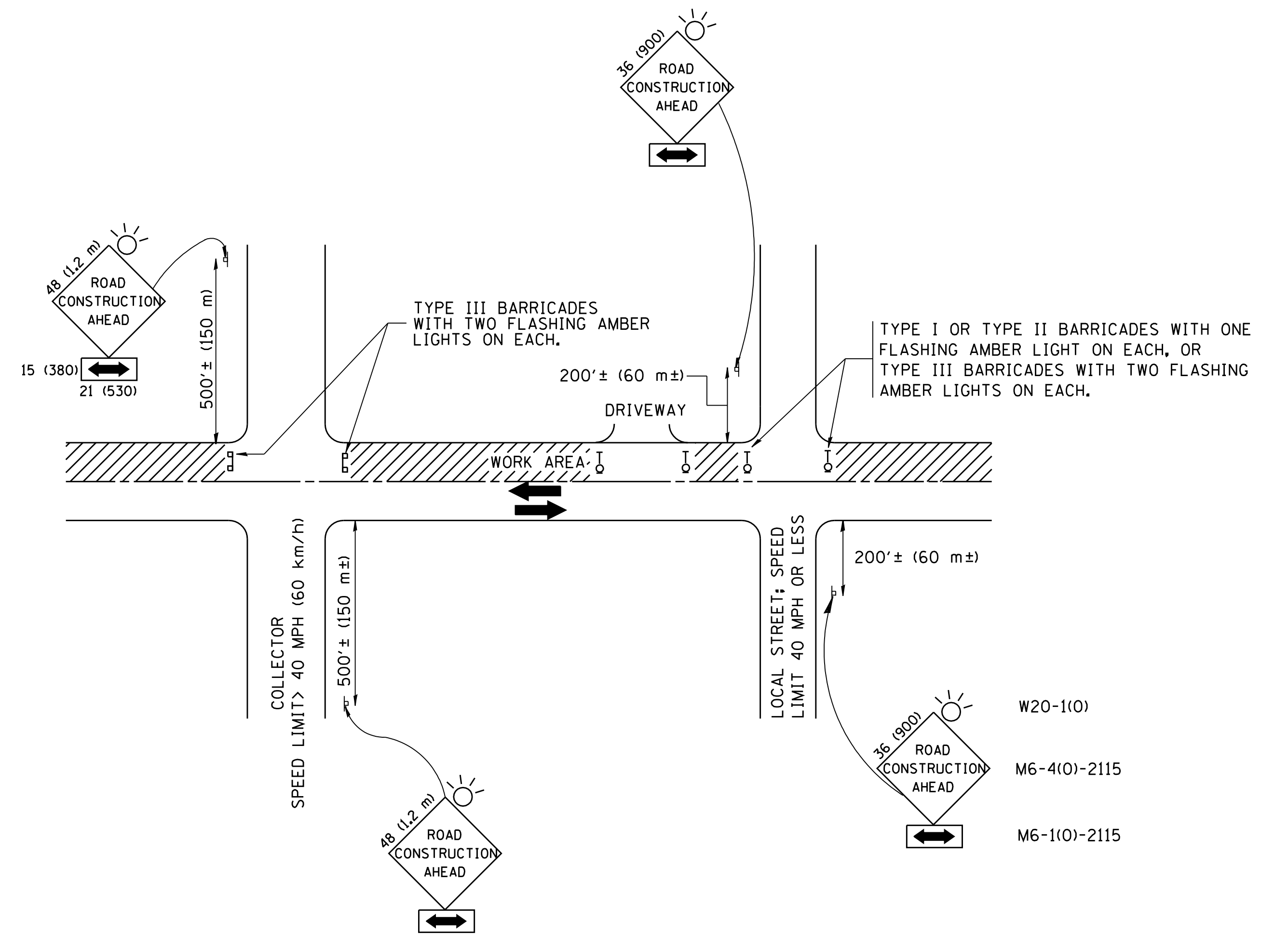
FILE NAME : \$FILES	USER NAME = default	DESIGNED -	REVISED -
		DRAWN -	REVISED -
	PLOT SCALE = \$SCALE\$	CHECKED -	REVISED -
	PLOT DATE = 00/00/0000	DATE - 05/18/2016	REVISED -

STATE OF ILLINOIS
DEPARTMENT OF TRANSPORTATION

TREE REMOVAL PLAN
RT 83. FROM WOODVIEW LN. TO 86TH AVE.

SCALE: 1:2400 SHEET 119 OF 122 SHEETS STA. _____ TO STA. _____

F.A.I. RTE.	SECTION	COUNTY	TOTAL SHEETS	SHEET NO.
RT. 83	2016-033DTR	COOK	122	119
CONTRACT NO. 62C86				
ILLINOIS FED. AID PROJECT				



TRAFFIC CONTROL AND PROTECTION FOR SIDE ROADS, INTERSECTIONS, AND DRIVEWAYS

NOTES:

- A. FOR NO LANE RESTRICTION ON THE SIDE ROAD OR DRIVEWAYS
- SIDE ROAD WITH A SPEED LIMIT OF 40 MPH (60 km/h) OR LESS AS SHOWN ON THE DRAWING AND AS DIRECTED BY THE ENGINEER:
 - ONE **ROAD CONSTRUCTION AHEAD** SIGN 36 x 36 (900x900) WITH A FLASHER AND FLAG MOUNTED ON IT APPROXIMATELY 200' (60 m) IN ADVANCE OF THE MAIN ROUTE.
 - THE CLOSED PORTION OF THE MAIN ROUTE SHALL BE PROTECTED BY BLOCKING WITH TYPE I, TYPE II OR TYPE III BARRICADES, 1/3 OF THE CROSS SECTION OF THE CLOSED PORTION.
 - SIDE ROAD WITH A SPEED LIMIT GREATER THAN 40 MPH (60 km/h) AS SHOWN ON THE DRAWING AND AS DIRECTED BY THE ENGINEER:
 - ONE **ROAD CONSTRUCTION AHEAD** SIGN 48 x 48 (1.2 m x 1.2 m) WITH A FLASHER MOUNTED ON IT APPROXIMATELY 500' (150 m) IN ADVANCE OF THE MAIN ROUTE.
 - THE CLOSED PORTION OF THE MAIN ROUTE SHALL BE PROTECTED BY BLOCKING WITH TYPE III BARRICADES, 1/2 OF THE CROSS SECTION OF THE CLOSED PORTION.
 - WHEN THE SIDE ROAD LIES BETWEEN THE BEGINNING OF THE MAINLINE SIGNING AND THE WORK ZONE, A SINGLE HEADED ARROW (M6-1) SHALL BE USED IN LIEU OF THE DOUBLE HEADED ARROW (M6-4).
- B. FOR A LANE CLOSURE ON A SIDE ROAD OR DRIVEWAY:
- USE APPLICABLE PORTIONS OF THE TYPICAL APPLICATION OF TRAFFIC CONTROL DEVICES (STD. 701501, STD. 701606 OR THE APPROPRIATE STANDARD). THE SPACING OF SIGNS AND BARRICADES SHALL BE ADJUSTED FOR FIELD CONDITIONS AS DIRECTED BY THE ENGINEER. THE DIRECTIONAL ARROW SHALL BE COVERED OR REMOVED WHEN NO LONGER CONSISTENT WITH THE SIDE ROAD LANE CLOSURE.
- C. ADVANCE WARNING SIGNS ARE TO BE OMITTED ON DRIVEWAY UNLESS OTHERWISE NOTED.
- D. THE TRAFFIC CONTROL AND PROTECTION FOR SIDE ROADS, INTERSECTIONS, AND DRIVEWAYS SHALL BE INCIDENTAL TO THE COST OF SPECIFIED TRAFFIC CONTROL STANDARDS OR ITEMS.

All dimensions are in millimeters (inches) unless otherwise shown.

FILE NAME = W:\diststd\22x34\tc10.dgn	USER NAME = gaglonebt	DESIGNED - LHA	REVISED - J. OBERLE 10-18-95
		DRAWN -	REVISED - A. HOUSEH 03-06-96
	PLOT SCALE = 50.000' / IN.	CHECKED -	REVISED - A. HOUSEH 10-15-96
	PLOT DATE = 1/4/2008	DATE - 06-89	REVISED - T. RAMMACHER 01-06-00

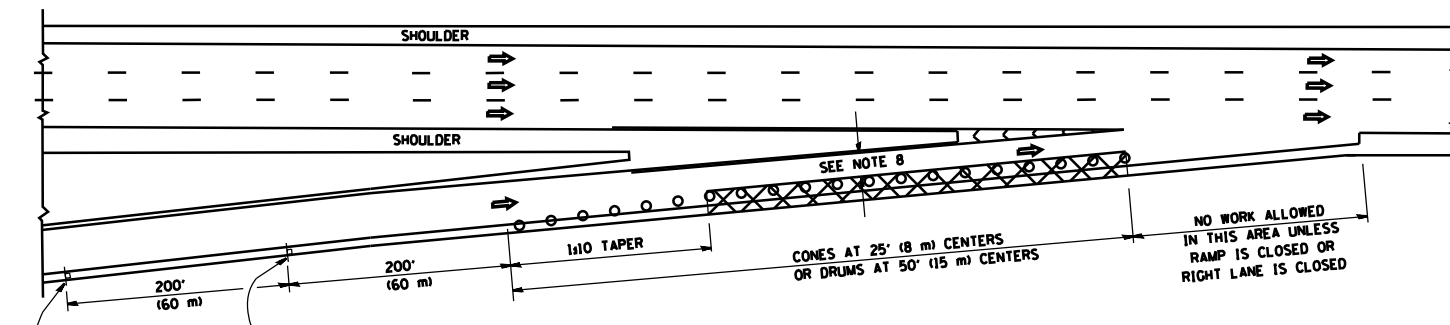
STATE OF ILLINOIS
DEPARTMENT OF TRANSPORTATION

TRAFFIC CONTROL AND PROTECTION FOR
SIDE ROADS, INTERSECTIONS, AND DRIVEWAYS

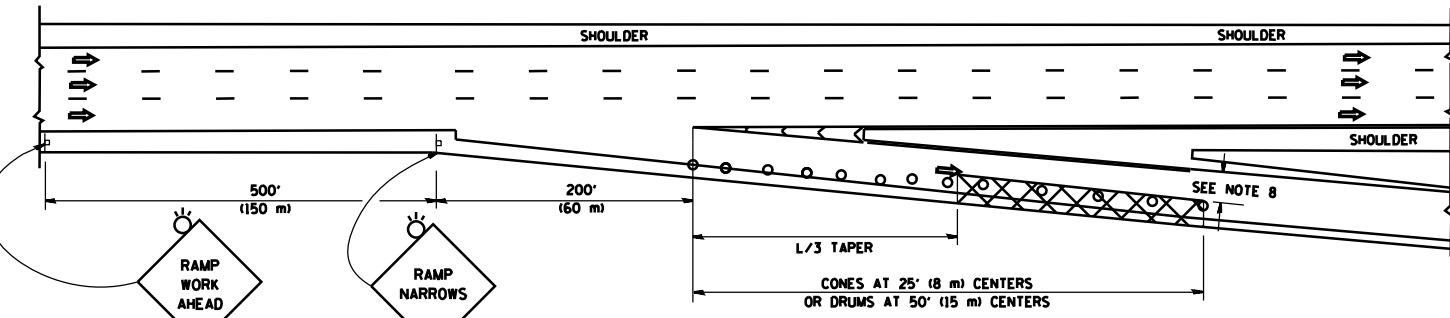
SCALE: NONE SHEET NO. 1 OF 1 SHEETS STA. TO STA.

F.A. RTE.	SECTION	COUNTY	TOTAL SHEETS	SHEET NO.
	2016-033DTR	VARIOUS	122	121
TC-10			CONTRACT NO. 62C86	
FED. ROAD DIST. NO. 1 ILLINOIS FED. AID PROJECT				

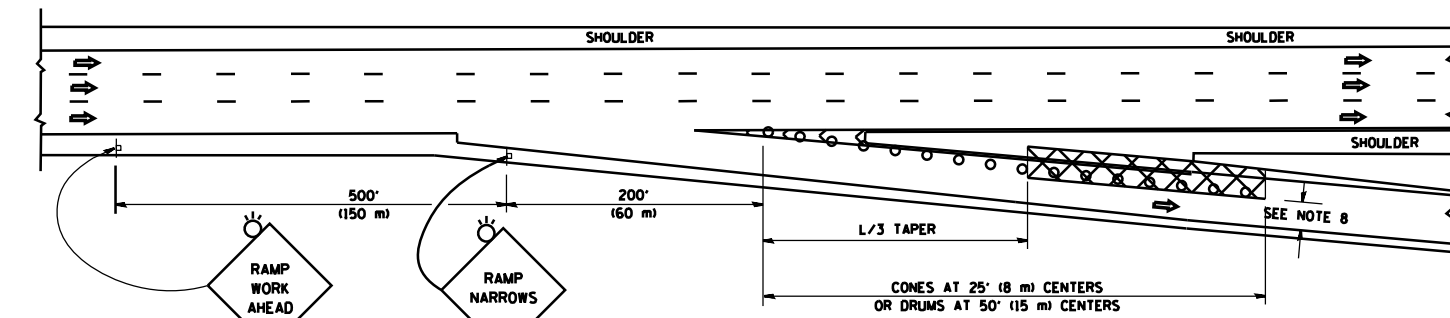
PARTIAL RAMP CLOSURE DETAILS



TYPICAL ENTRANCE RAMP



TYPICAL EXIT RAMP



TYPICAL EXIT RAMP

SYMBOLS

- ACTIVE WORK AREA
- SIGN ON PORTABLE OR PERMANENT SUPPORT
- FLAGGER WITH CONTROL SIGN
- TYPE II BARRICADE OR DRUM WITH STEADY BURN MONO-DIRECTIONAL LIGHT
- CONE, DRUM OR BARRICADE
- IMPACT ATTENUATOR OF TYPE AND TEST LEVEL SPECIFIED

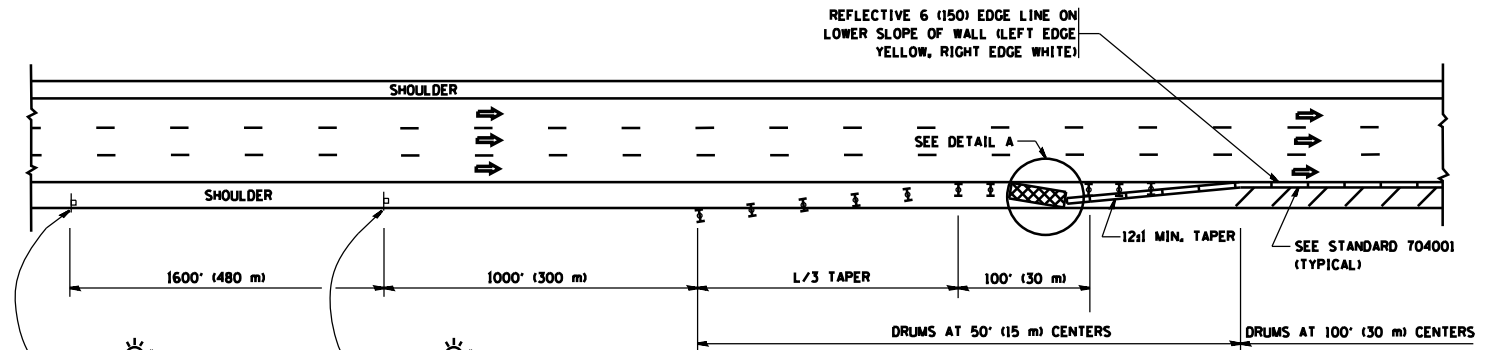
GENERAL NOTES

1. THE "L" DISTANCE EQUALS:

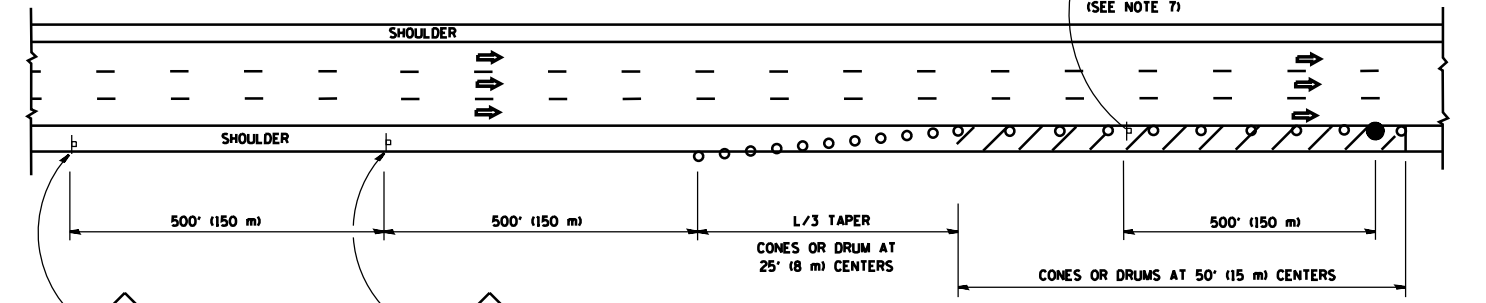
SPEED LIMIT	FORMULAS
45 mph (80 km/h) OR GREATER:	METRIC ENGLISH
	$L = 0.65(WNS)$ $L = (WNS)$

W = WIDTH OF OFFSET IN FEET (METERS)
S = NORMAL POSTED SPEED MPH (KM/H)
2. PLASTIC DRUMS WITH HIGH PERFORMANCE REFLECTIVE SHEETING AND STEADY BURNING LIGHTS ARE REQUIRED FOR ALL NIGHTIME CLOSURES.
3. ALL SIGNS SHALL BE POST MOUNTED IF THE CLOSURE TIME EXCEEDS FOUR DAYS.
4. FLASHING LIGHTS SHALL BE USED DURING THE HOURS OF DARKNESS AND SHALL BE INSTALLED ABOVE THE FIRST TWO SETS OF SIGNS.


SHOULDER CLOSURE DETAILS



PERMANENT SHOULDER CLOSURE



DAYTIME SHOULDER CLOSURE



**DETAIL "A"
IMPACT ATTENUATOR, TEMPORARY
(SEE NOTE 5)**

5. THE IMPACT ATTENUATOR, TEMPORARY IS NOT REQUIRED WHEN THE TEMPORARY CONCRETE BARRIER WALL IS PROTECTED BY OR IS TIED INTO THE EXISTING GUARDRAIL. IF OFFSET IS LESS THAN 5 FEET USE NARROW USE TYPE DEVICE TO MEET NCHRP350/MASH.
6. AUTHORIZATION FROM THE DISTRICT'S BUREAU OF TRAFFIC IS REQUIRED FOR ALL FREEWAY CLOSURES.
7. THE FLAGGER AND FLAGGER SIGN ARE REQUIRED AT THE ABOVE WORK SITES WHEN:
 - a. FOUR OR MORE WORK VEHICLES ENTER THE TRAFFIC LANES IN A ONE HOUR PERIOD.
 - b. THE WORK ACTIVITY REQUIRES FREQUENT ENCROACHMENT INTO THE LANE OPEN TO TRAFFIC.
 THE FLAGGER SHALL BE STATIONED APPROXIMATELY 100' (30 m) TO 200' (60 m) IN ADVANCE OF THE WORKERS.
8. 12' MIN. WIDTH TANGENT SECTION
16' MIN. WIDTH CURVE SECTION.

ALL DIMENSIONS ARE IN INCHES (MILLIMETERS) UNLESS OTHERWISE SHOWN.

FILE NAME =	USER NAME = lveysa	DESIGNED -	REVISED - J.A.F. 12-06	STATE OF ILLINOIS DEPARTMENT OF TRANSPORTATION	TRAFFIC CONTROL DETAILS FOR FREEWAY SHOULDER CLOSURES AND PARTIAL RAMP CLOSURES			F.A. RTE.	SECTION	COUNTY	TOTAL SHEETS	SHEET NO.
ca:\pwwork\pwwork\lveysa\d0188315\c17.dgn		DRAWN - D.W.S.	REVISED - S.P.B. 01-07		SCALE: NONE							
		CHECKED -	REVISED - S.P.B. 12-09		SHEET NO. 1 OF 1 SHEETS							
		DATE - 11-96	REVISED - M.D. 06-13		STA. TO STA.							
					CONTRACT NO.			FED. ROAD DIST. NO. 1 ILLINOIS FED. AID PROJECT				