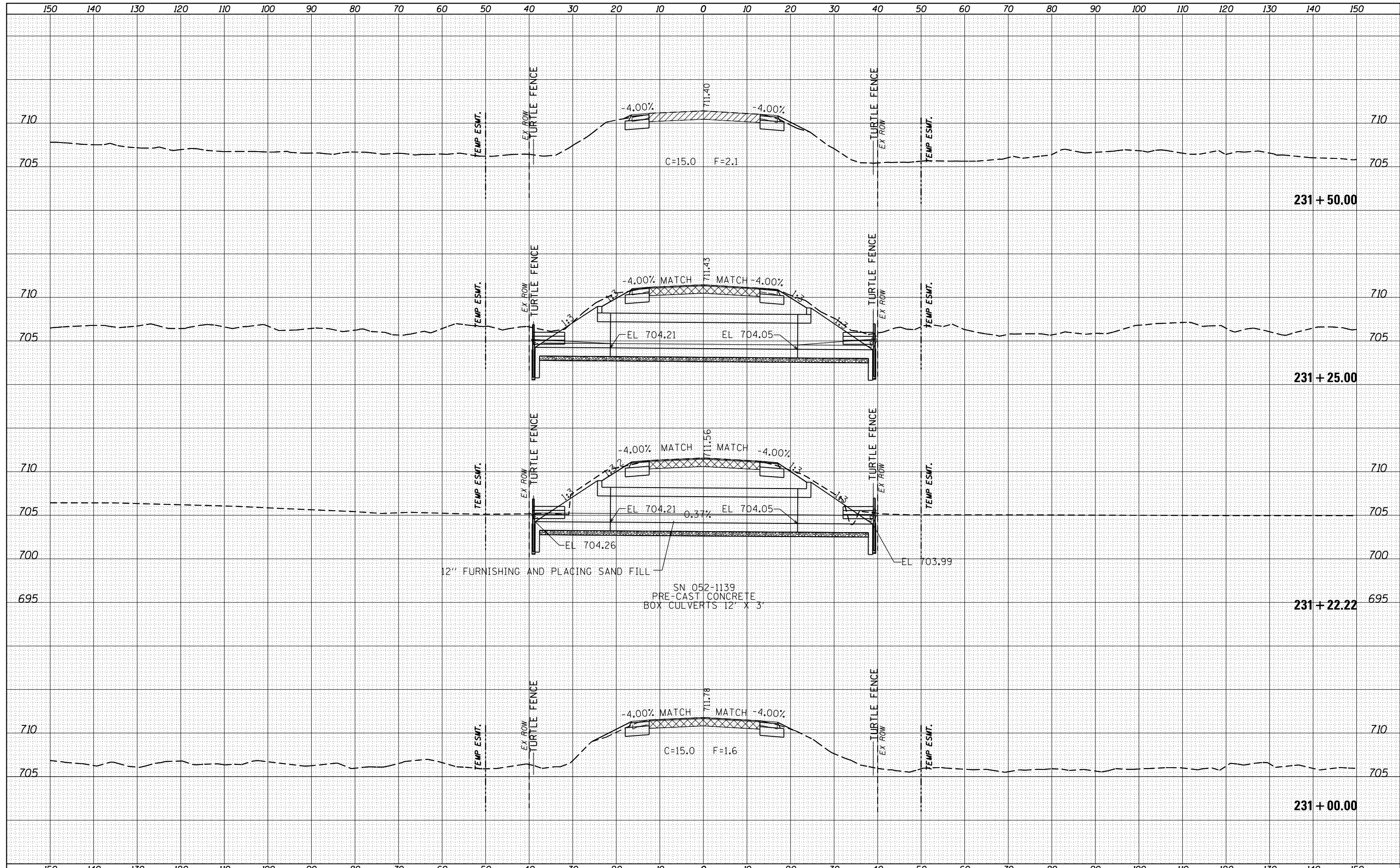


DATE	
BY	
ORIGINAL SURVEY	
SURVEYED	
PLOTTED	
TEMPLATE	
NOTE BOOK	
AREAS CHECKED	
NO.	

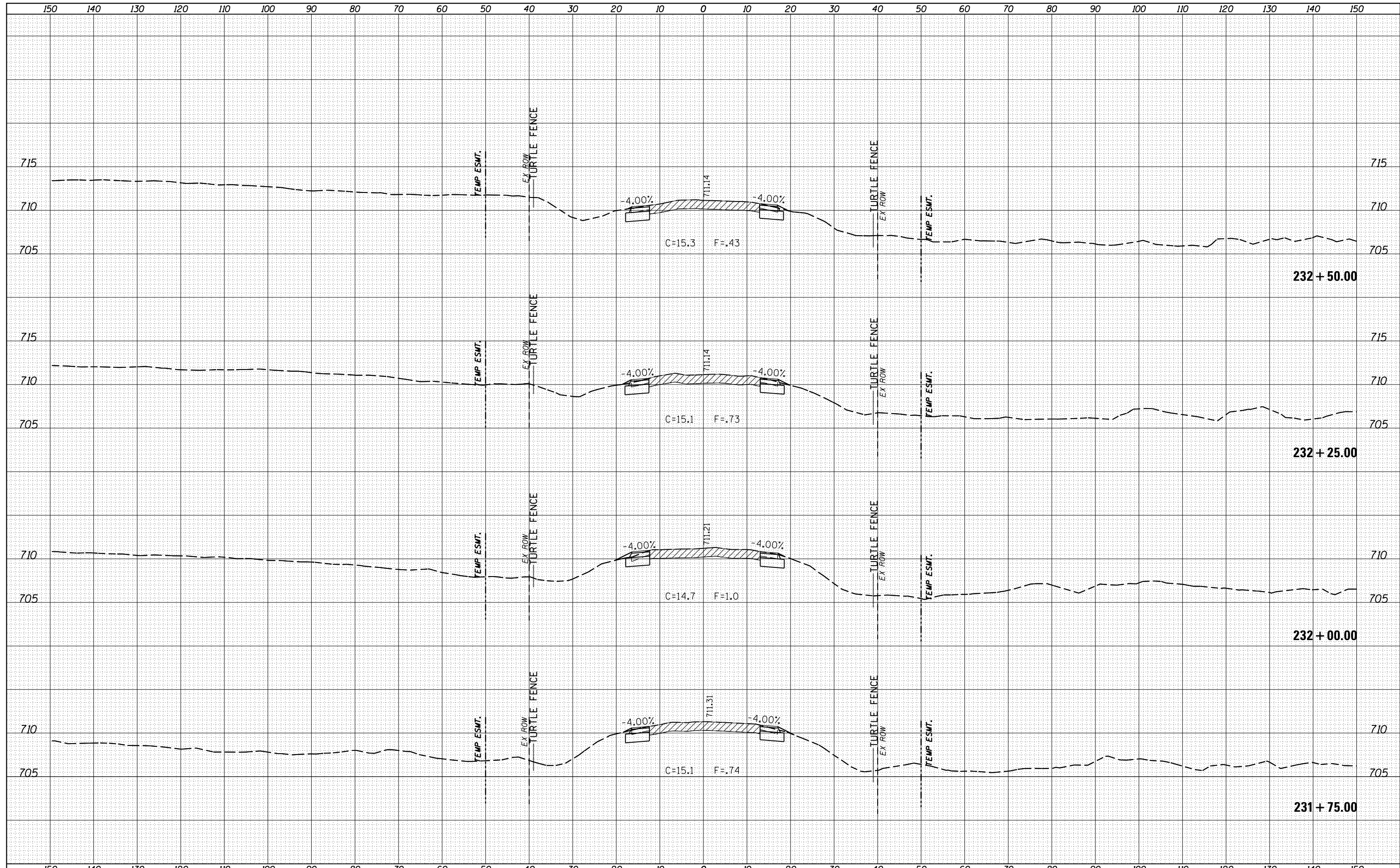
DATE	
BY	
ORIGINAL SURVEY	
SURVEYED	
PLOTTED	
TEMPLATE	
NOTE BOOK	
AREAS CHECKED	
NO.	



FILE NAME =	USER NAME = grantpm	DESIGNED -	REVISD -	STATE OF ILLINOIS DEPARTMENT OF TRANSPORTATION	IL 26 MAINLINE CROSS SECTIONS	F.A.P. RTE.	SECTION	COUNTY	TOTAL SHEETS	SHEET NO.	
Default	\\IL084EBIDINTEG\illinois.gov\PIWIDOT\Documents\IDOT Offices\District 2\Projects\P201108\CADD\Drawings\Drawings\201108-sht-xssht.dgn	CHECKED -	REVISD -			316	(102,114)T-3	LEE	231	201	
	PLOT SCALE = 20.0000' / in.	DATE -	REVISD -			CONTRACT NO. 64D86					
	PLOT DATE = Apr-20-2016 11:13:55 AM					ILLINOIS FED. AID PROJECT					

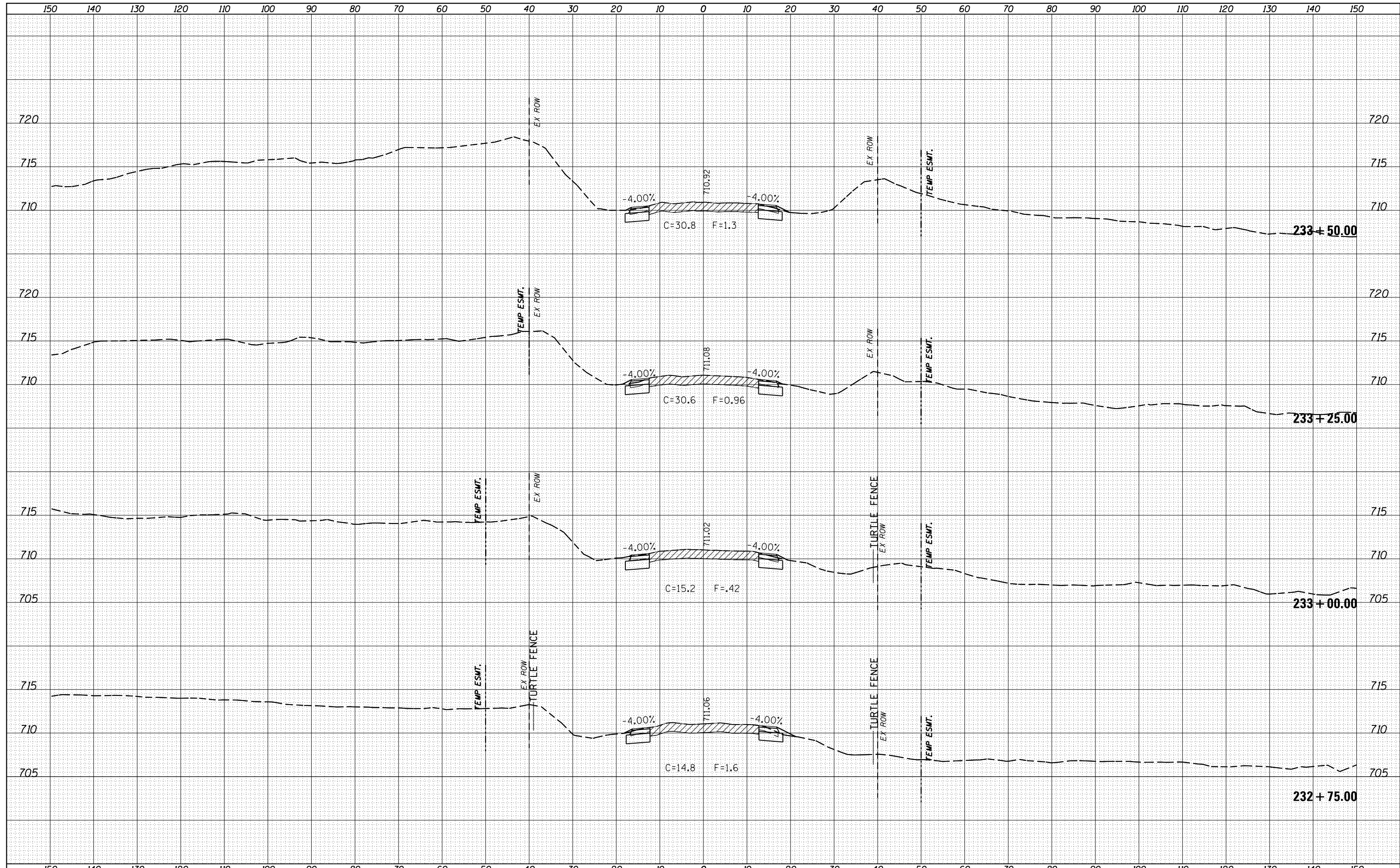
DATE	
BY	
FINAL SURVEY	SURVEYED
NOTE BOOK	PLOTTED
NO.	TEMPLATE
	AREAS
	CHECKED

DATE	
BY	
ORIGINAL SURVEY	SURVEYED
NOTE BOOK	PLOTTED
NO.	TEMPLATE
	AREAS
	CHECKED



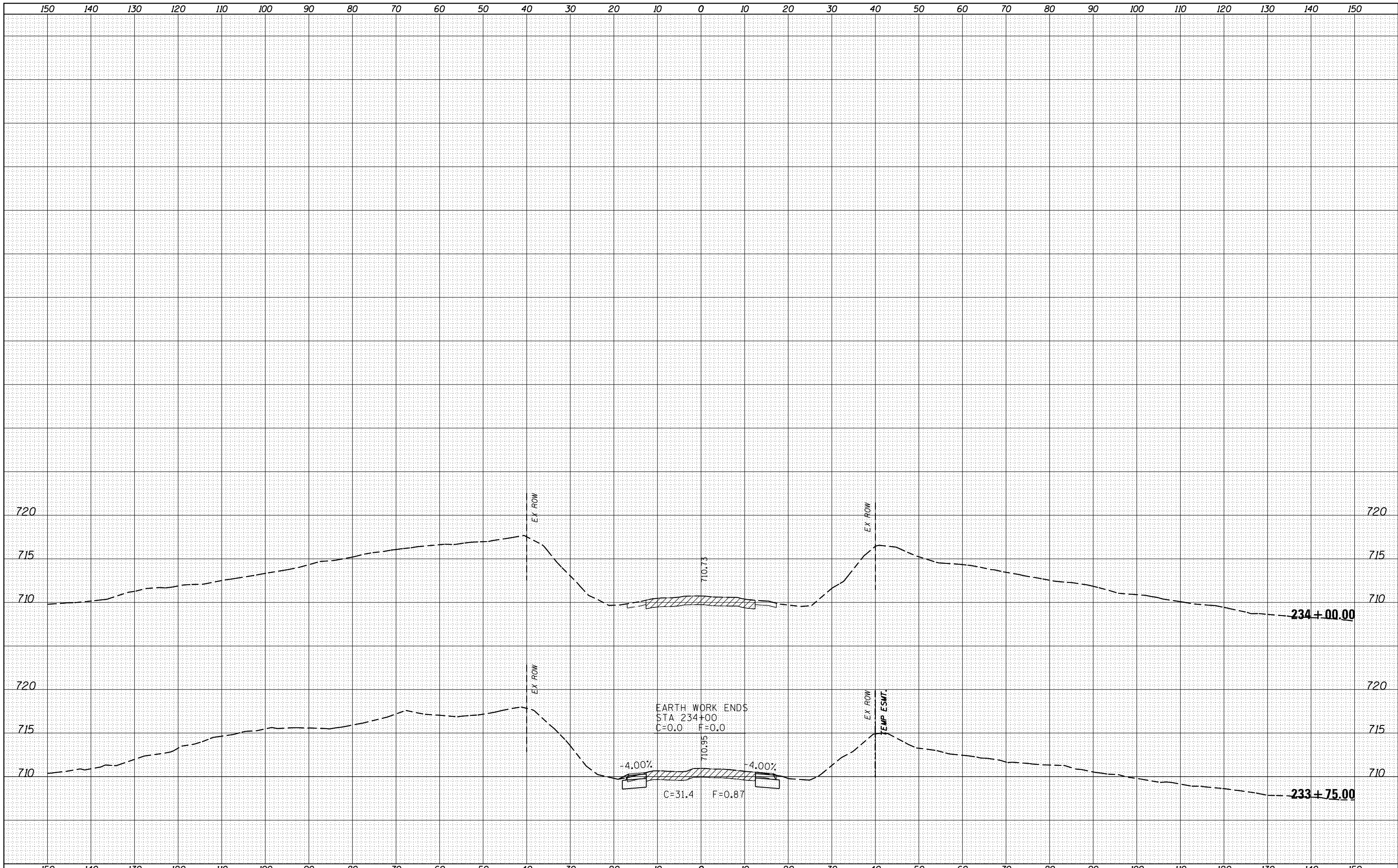
DATE	
BY	
FINAL SURVEY	SURVEYED
NOTE BOOK	PLOTTED
NO.	TEMPLATE
	AREAS
	CHECKED

DATE	
BY	
ORIGINAL SURVEY	SURVEYED
NOTE BOOK	PLOTTED
NO.	TEMPLATE
	AREAS
	CHECKED



DATE	
BY	
FINAL SURVEY	SURVEYED
NOTE BOOK	PLOTTED
NO.	TEMPLATE
	AREAS CHECKED

DATE	
BY	
ORIGINAL SURVEY	SURVEYED
NOTE BOOK	PLOTTED
NO.	TEMPLATE
	AREAS CHECKED



FILE NAME = p:\11084EBIDINTEG\Illinois.gov\PIWIDOT\Documents\IDOT Offices\District 2\Projects\P201108\CADD\DRAWINGS\201108-sht-xssht.dgn

USER NAME = grantpm
 DESIGNED -
 CHECKED -
 DATE -

REVISÉ -
 REVISÉ -
 REVISÉ -
 REVISÉ -

**STATE OF ILLINOIS
 DEPARTMENT OF TRANSPORTATION**

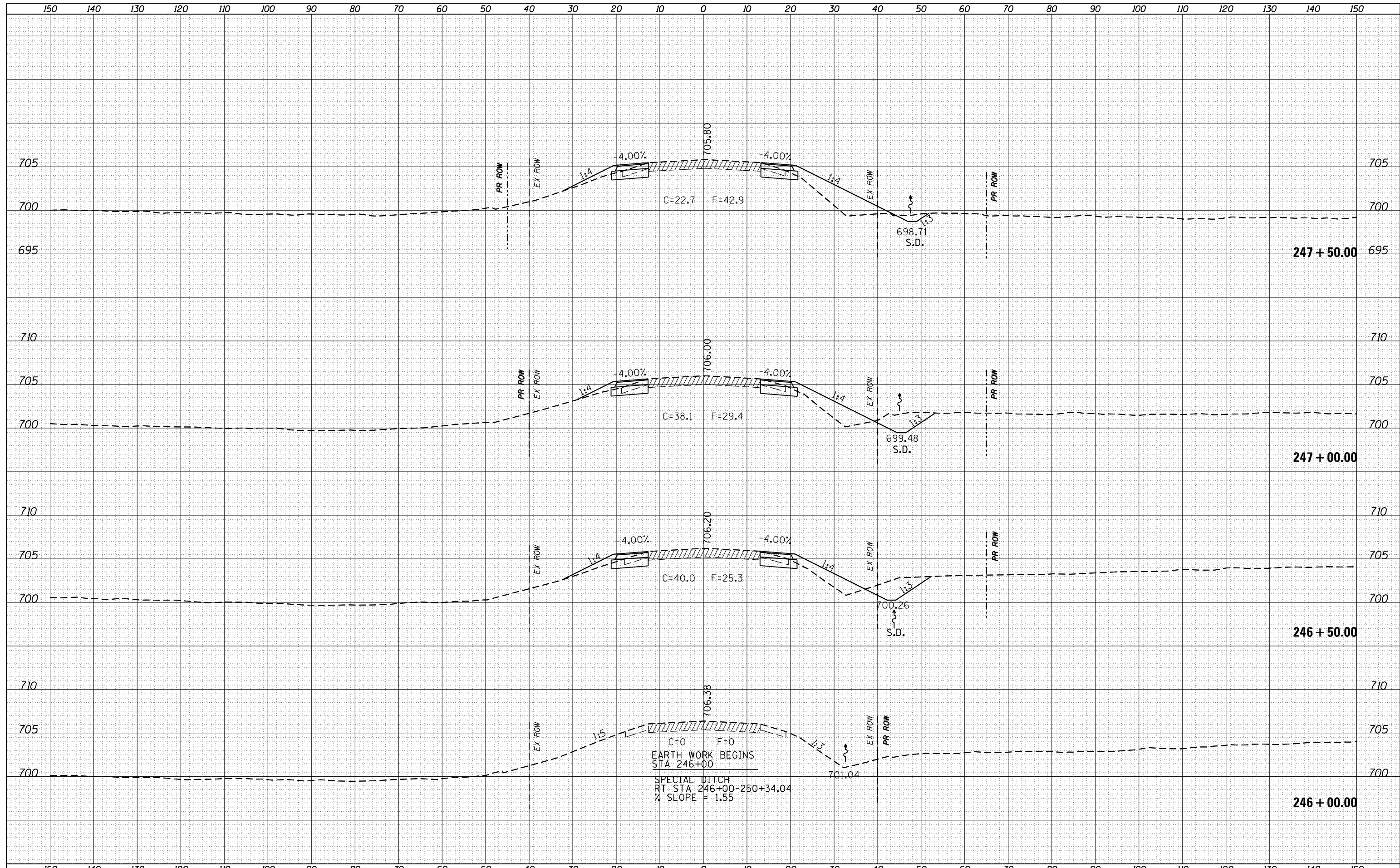
**IL 26
 MAINLINE CROSS SECTIONS**

SCALE: SHEET OF SHEETS STA. 233+75.00 TO STA. --

F.A.P. RTE.	SECTION	COUNTY	TOTAL SHEETS	SHEET NO.
316	(102,114)T-3	LEE	231	204
CONTRACT NO. 64D86			ILLINOIS FED. AID PROJECT	

DATE	
BY	
FINAL SURVEY	SURVEYED
NOTE BOOK	PLOTTED
NO.	TEMPLATE
	AREAS
	CHECKED

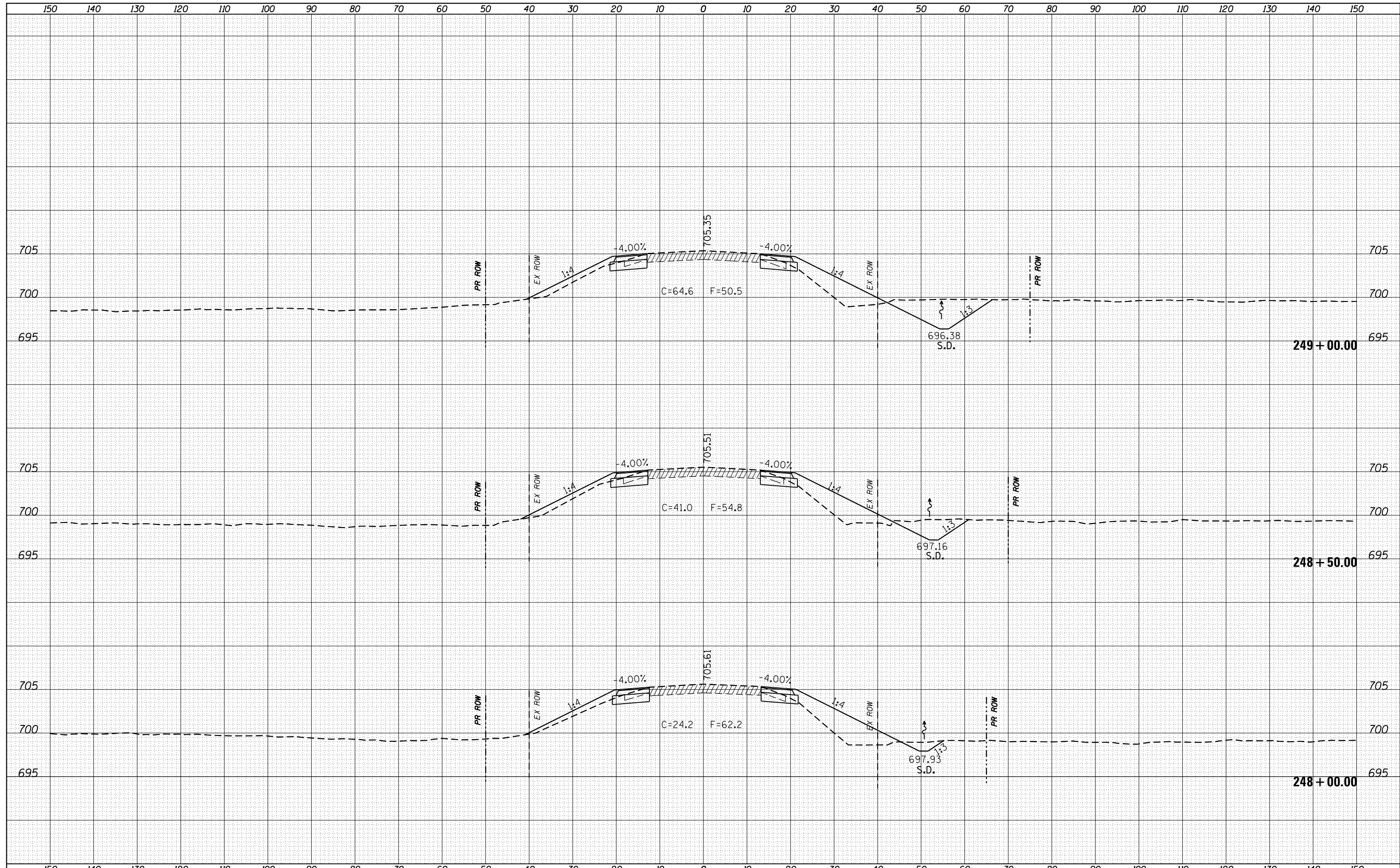
DATE	
BY	
ORIGINAL SURVEY	SURVEYED
NOTE BOOK	PLOTTED
NO.	TEMPLATE
	AREAS
	CHECKED



FILE NAME =	USER NAME = grantpm	DESIGNED -	REVISIED -	STATE OF ILLINOIS DEPARTMENT OF TRANSPORTATION	IL 26 MAINLINE CROSS SECTIONS	F.A.P. RTE.	SECTION	COUNTY	TOTAL SHEETS	SHEET NO.	
Default	\\IL084EBIDINTEG\illinois.gov\PIWIDOT\Documents\IDOT Offices\District 2\Projects\P201108\CAD\DRAWING\shets\201108-sht-xssht.dgn	CHECKED -	REVISIED -			316	(102,114)T-3	LEE	231	205	
	PLOT SCALE = 20.0000' / in.	DATE -	REVISIED -			CONTRACT NO. 64D86					
	PLOT DATE = Apr-20-2016 11:13:57 AM					ILLINOIS FED. AID PROJECT					

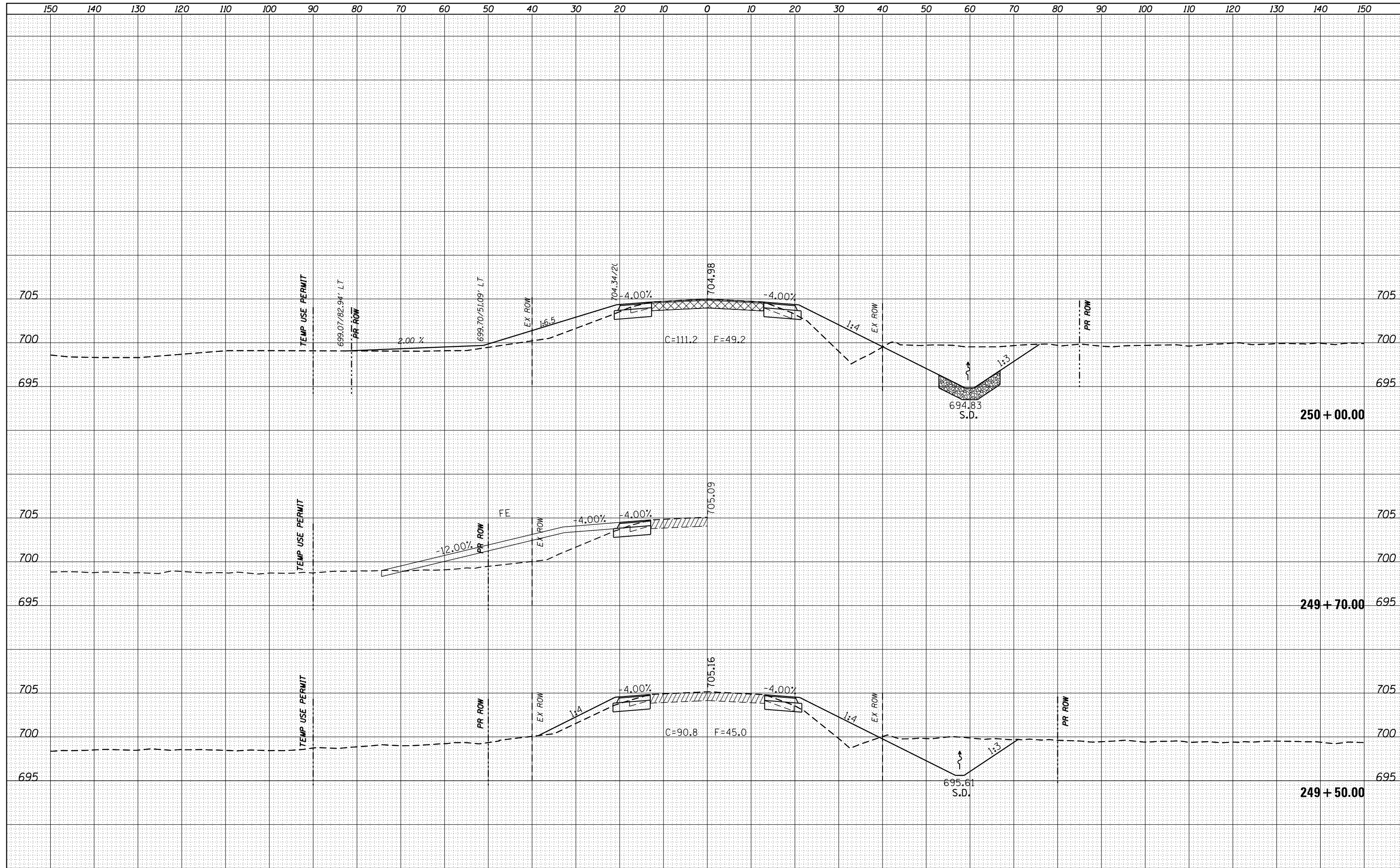
DATE	
BY	
SURVEYED	
PLOTTED	
TEMPLATE	
AREAS CHECKED	
FINAL SURVEY NO.	

DATE	
BY	
SURVEYED	
PLOTTED	
TEMPLATE	
AREAS CHECKED	
ORIGINAL SURVEY NO.	



BY	DATE
FINAL SURVEY	SURVEYED
NOTE BOOK	PLOTTED
NO.	TEMPLATE
	AREAS CHECKED
	AREAS CHECKED

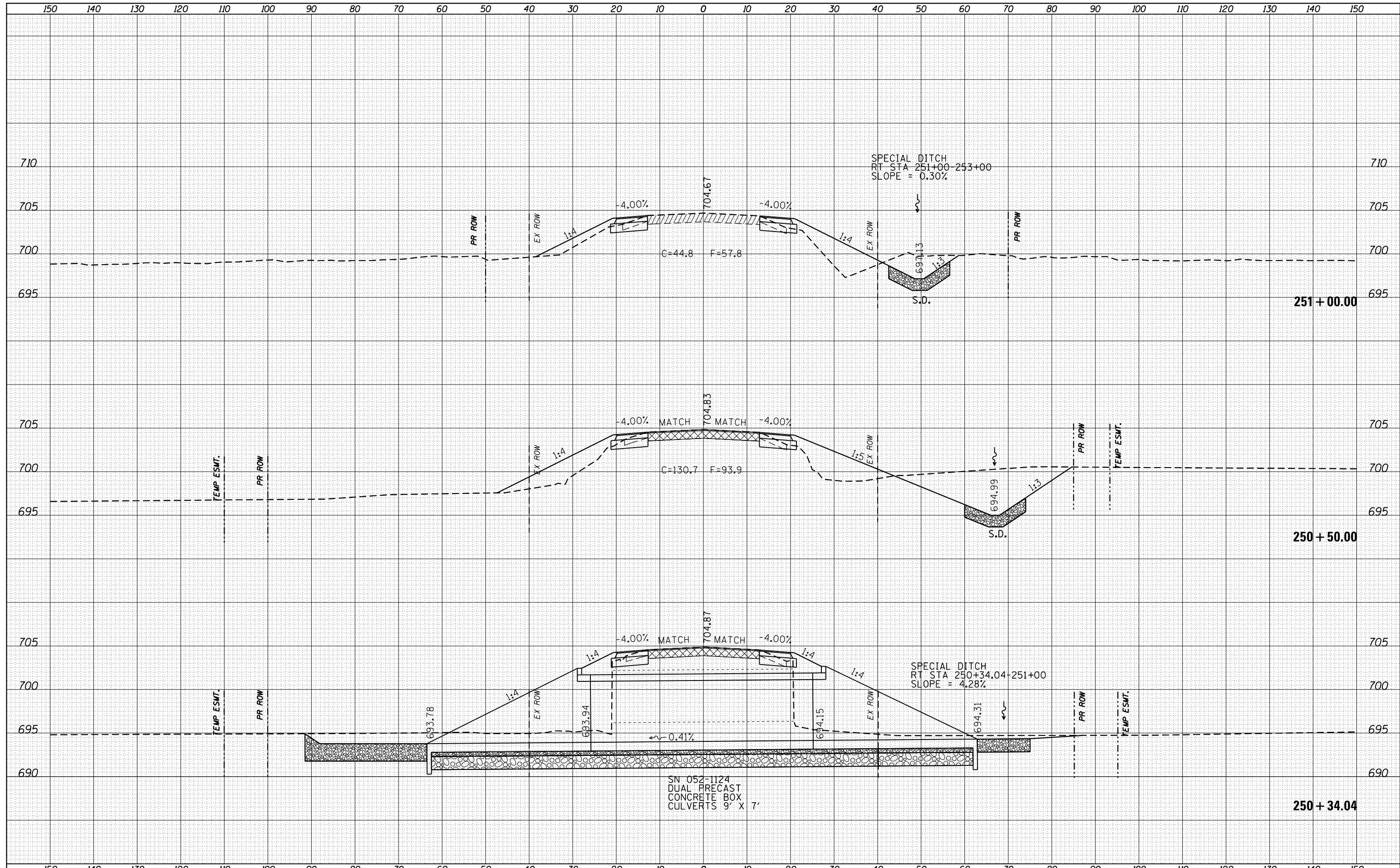
BY	DATE
ORIGINAL SURVEY	SURVEYED
NOTE BOOK	PLOTTED
NO.	TEMPLATE
	AREAS CHECKED
	AREAS CHECKED



FILE NAME =	USER NAME = grantpm	DESIGNED -	REVISÉD -	STATE OF ILLINOIS DEPARTMENT OF TRANSPORTATION	IL 26 MAINLINE CROSS SECTIONS			F.A.P. RTE.	SECTION	COUNTY	TOTAL SHEETS	SHEET NO.
p:\1108\EBIDINTEG\Illinois.gov\PWIDOT\Documents\IDOT Offices\District 2\Projects\P201108\CAD\DRAWING\shets\D201108-shd-xssht.dgn		REVISÉD -	REVISÉD -		316	(102.114)T-3	LEE	231	207			
Default	PLOT SCALE = 20.0000' / in.	CHECKED -	REVISÉD -		CONTRACT NO. 64D86							
	PLOT DATE = Apr-20-2016 11:13:58 AM	DATE -	REVISÉD -		SCALE:	SHEET	OF	SHEETS	STA. 249+50.00	TO STA. 250+00.00	ILLINOIS FED. AID PROJECT	

DATE	
BY	
SURVEYED	
PLOTTED	
TEMPLATE	
NOTE BOOK	
AREAS CHECKED	
NO.	

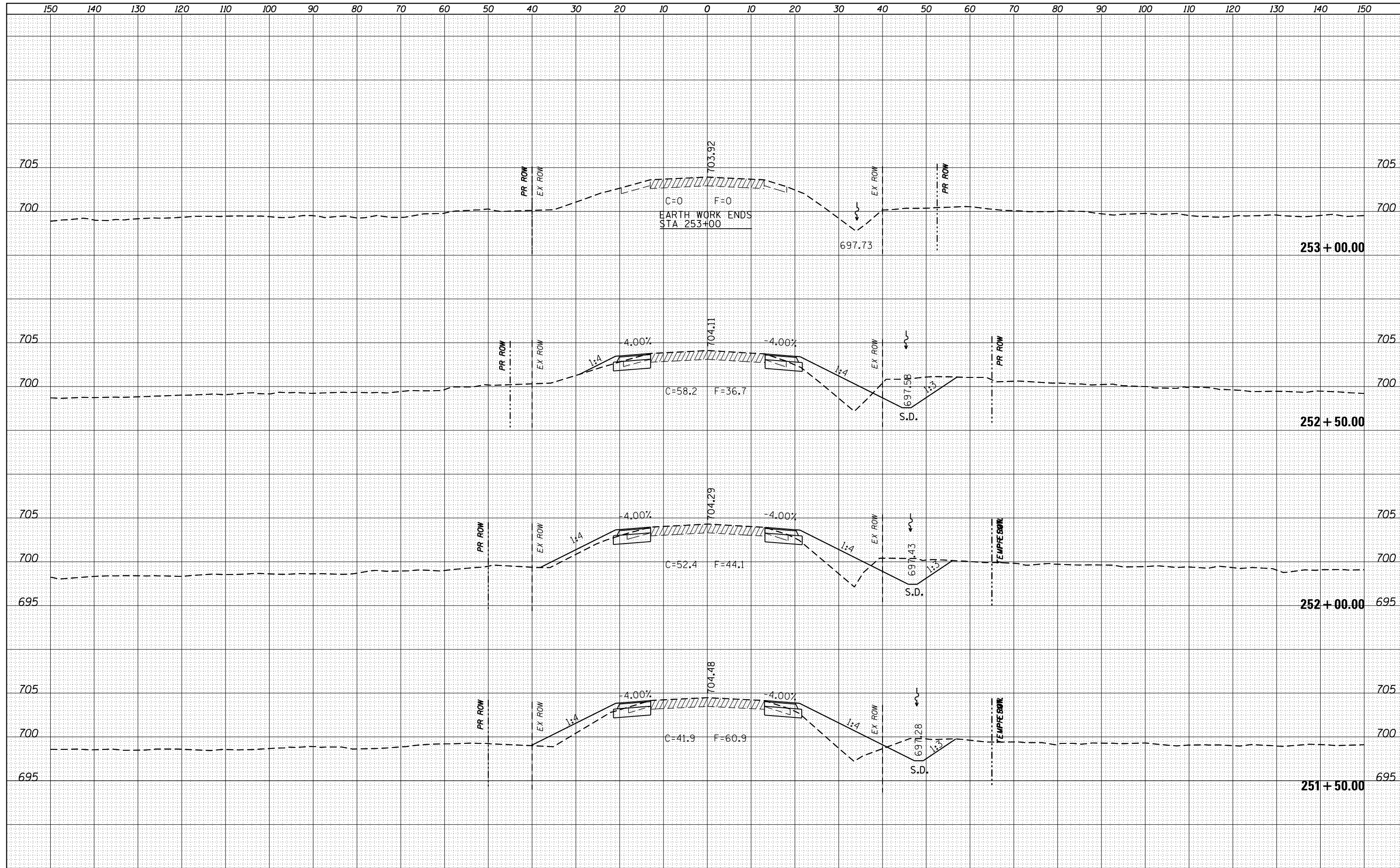
DATE	
BY	
SURVEYED	
PLOTTED	
TEMPLATE	
NOTE BOOK	
AREAS CHECKED	
NO.	



FILE NAME =	USER NAME = grantpm	DESIGNED -	REVISD -	STATE OF ILLINOIS DEPARTMENT OF TRANSPORTATION	IL 26 MAINLINE CROSS SECTIONS	F.A.P. R.E.	SECTION	COUNTY	TOTAL SHEETS	SHEET NO.
p:\11084EBIDINTEG\Illinois.gov\PIDOT\Documents\IDOT Offices\District 2\Projects\P201108\CADD\DRAWINGS\Drawings\201108-sht-xssht.dgn	PLLOT SCALE = 20.0000' / in.	CHECKED -	REVISD -			316	(102,114)T-3	LEE	231	208
Default	PLLOT DATE = Apr-20-2016 11:13:59 AM	DATE -	REVISD -			CONTRACT NO. 64D86			ILLINOIS FED. AID PROJECT	
						SCALE:	SHEET	OF	SHEETS	STA. 250+34.04

DATE	
BY	
SURVEYED	
PLOTTED	
TEMPLATE	
AREAS	
CHECKED	
NO.	

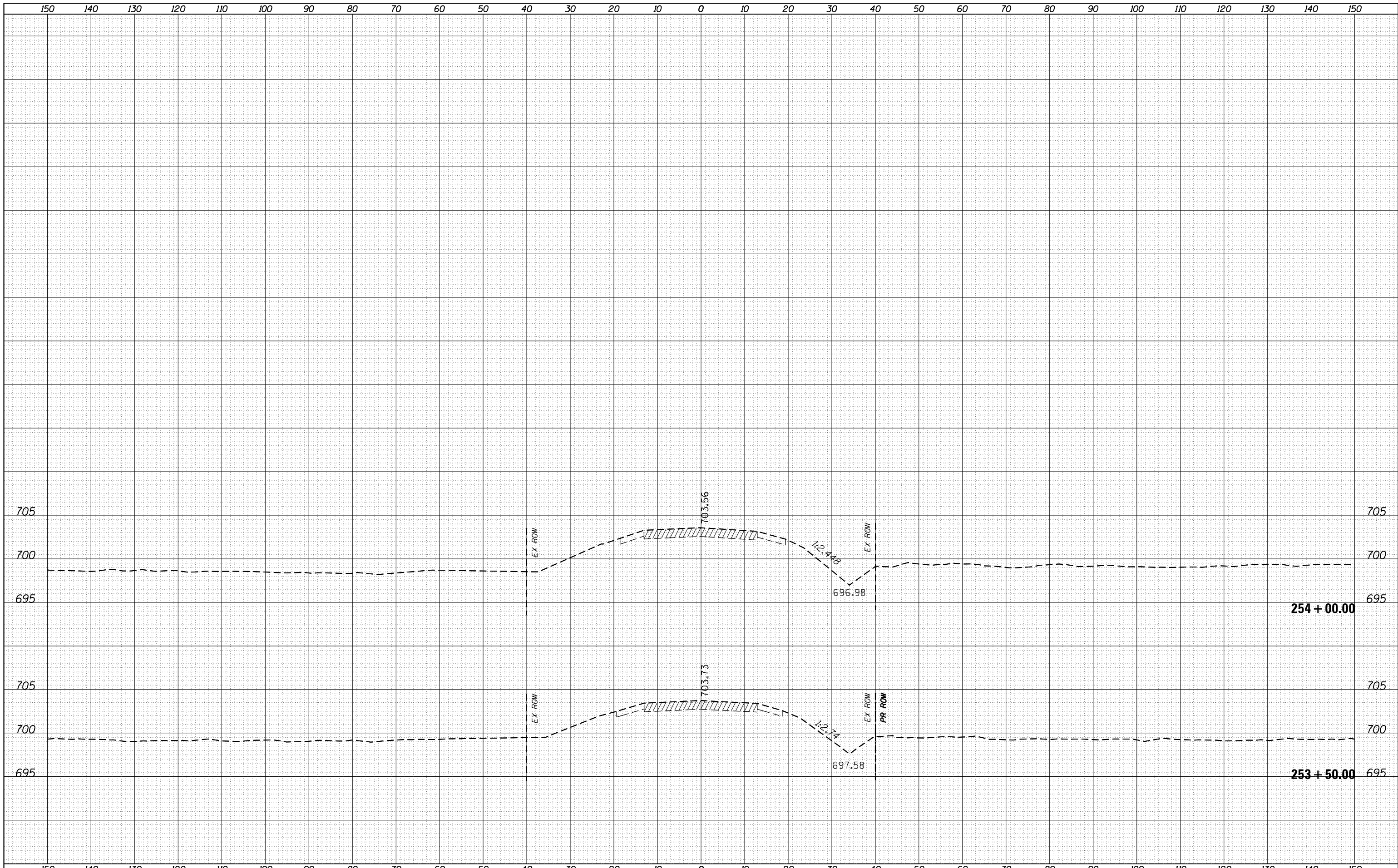
DATE	
BY	
SURVEYED	
PLOTTED	
TEMPLATE	
AREAS	
CHECKED	
NO.	



FILE NAME =	USER NAME = grantpm	DESIGNED -	REVISOR -	STATE OF ILLINOIS DEPARTMENT OF TRANSPORTATION	IL 26 MAINLINE CROSS SECTIONS	F.A.P. RTE.	SECTION	COUNTY	TOTAL SHEETS	SHEET NO.	
Default	DOT Offices\District 2\Projects\P201108\CAD\DRAWINGS\201108-sht-xssht.dgn	CHECKED -	REVISOR -			316	(102,114)T-3	LEE	231	209	
	PLOT SCALE = 20.0000' / in.	DATE -	REVISOR -			CONTRACT NO. 64D86					
	PLOT DATE = Apr-20-2016 11:13:59 AM					ILLINOIS FED. AID PROJECT					

DATE	
BY	
SURVEYED	
PLOTTED	
TEMPLATE	
AREAS	
CHECKED	
NO.	

DATE	
BY	
SURVEYED	
PLOTTED	
TEMPLATE	
AREAS	
CHECKED	
NO.	



FILE NAME = p:\11084EBIDINTEG\Illinois.gov\PIWIDOT\Documents\IDOT Offices\District 2\Projects\P201108\CADD\Drawings\201108-sht-xssht.dgn

USER NAME = grantpm
 DESIGNED -
 CHECKED -
 DATE - Apr-20-2016 11:14:00 AM

REVISIED -
 REVISIED -
 REVISIED -
 REVISIED -

**STATE OF ILLINOIS
 DEPARTMENT OF TRANSPORTATION**

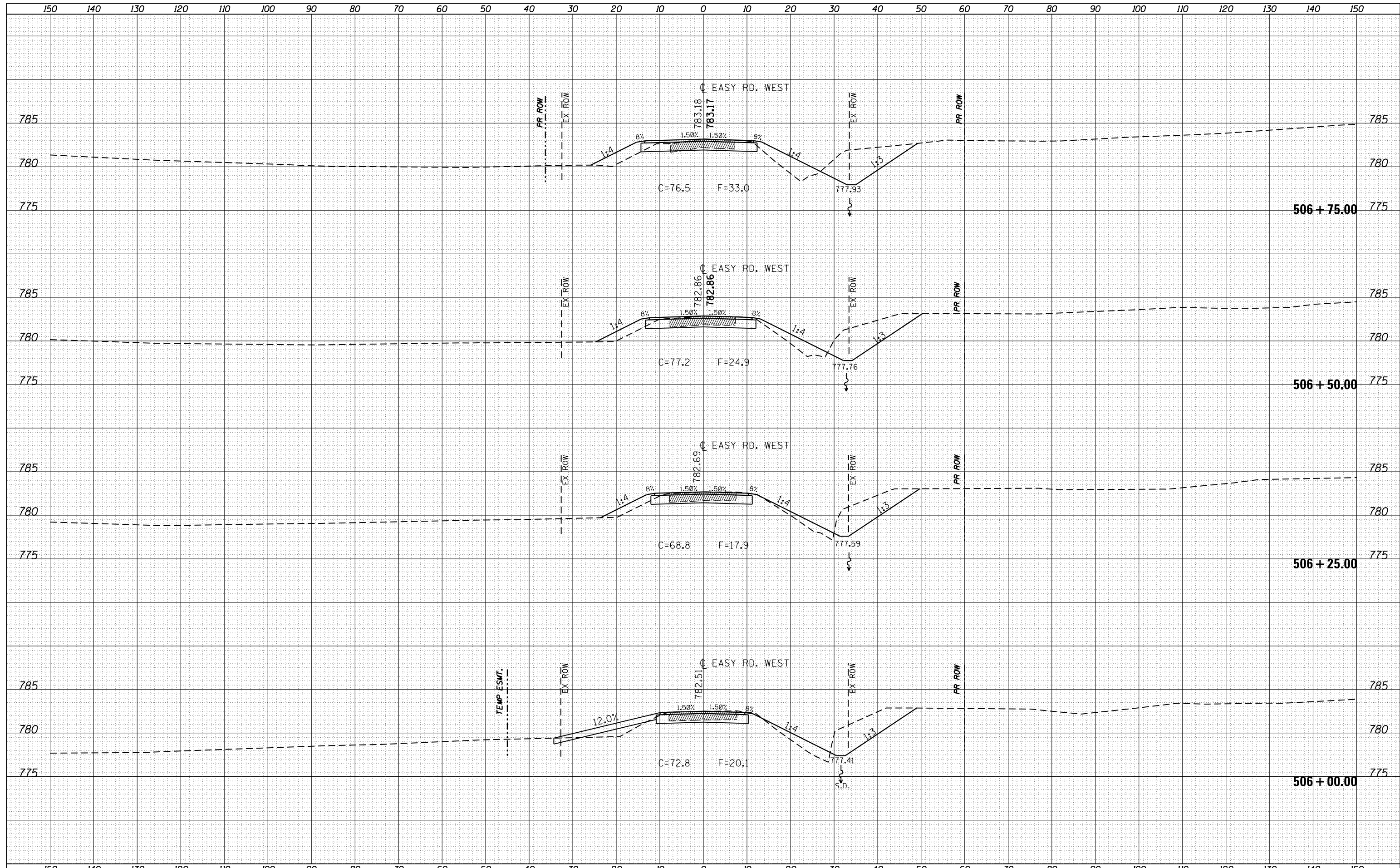
**IL 26
 MAINLINE CROSS SECTIONS**

SCALE: SHEET OF SHEETS STA. TO STA.

F.A.P. RTE.	SECTION	COUNTY	TOTAL SHEETS	SHEET NO.
316	(102,114)T-3	LEE	231	210
CONTRACT NO. 64D86			ILLINOIS FED. AID PROJECT	

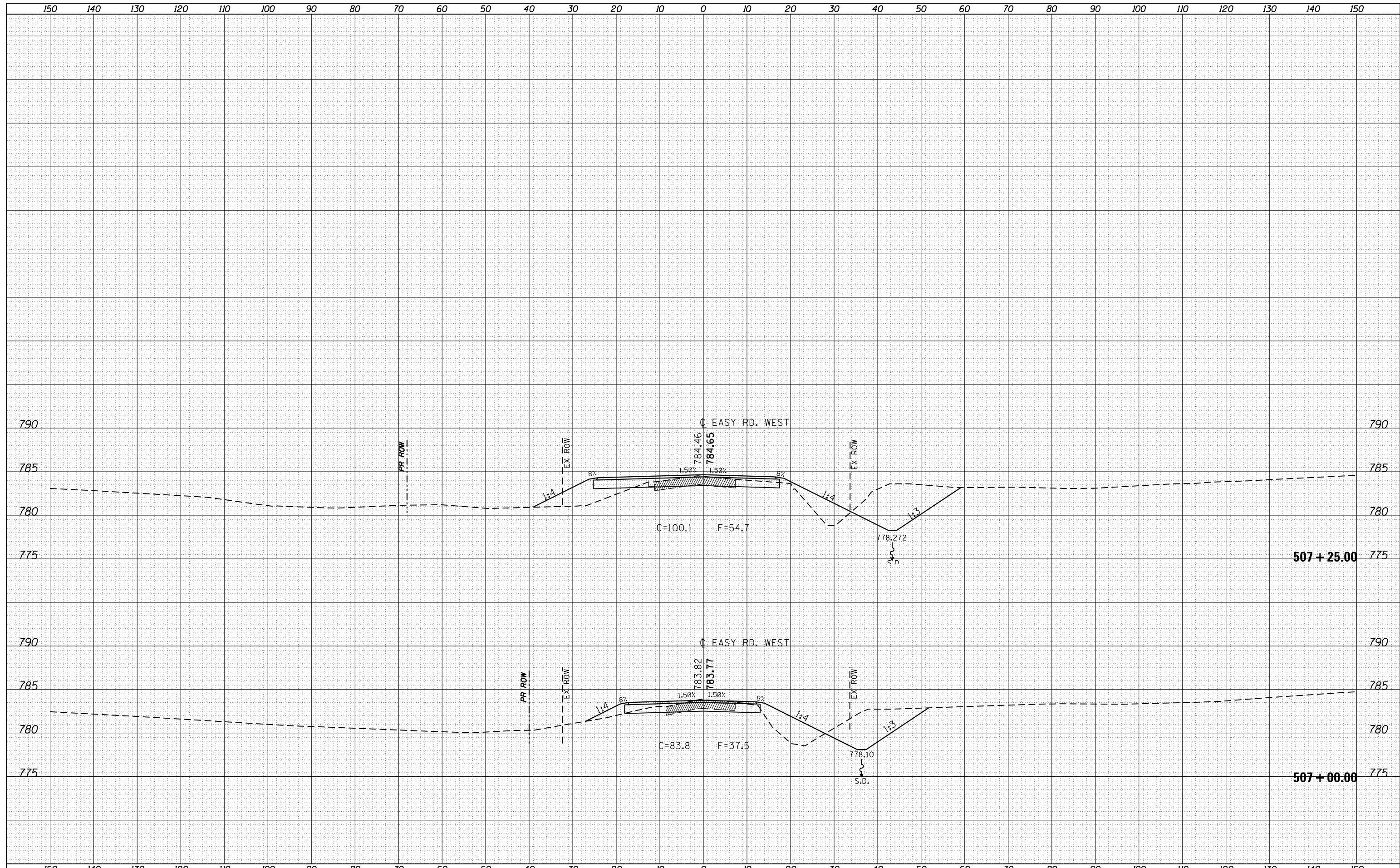
DATE	
BY	
FINAL SURVEY	
SURVEYED	
PLOTTED	
TEMPLATE	
NOTE BOOK	
AREAS	
CHECKED	
NO.	

DATE	
BY	
ORIGINAL SURVEY	
SURVEYED	
PLOTTED	
TEMPLATE	
NOTE BOOK	
AREAS	
CHECKED	
NO.	



DATE	
BY	
FINAL SURVEY NO.	
SURVEYED	
PLOTTED	
TEMPLATE	
AREAS	
CHECKED	

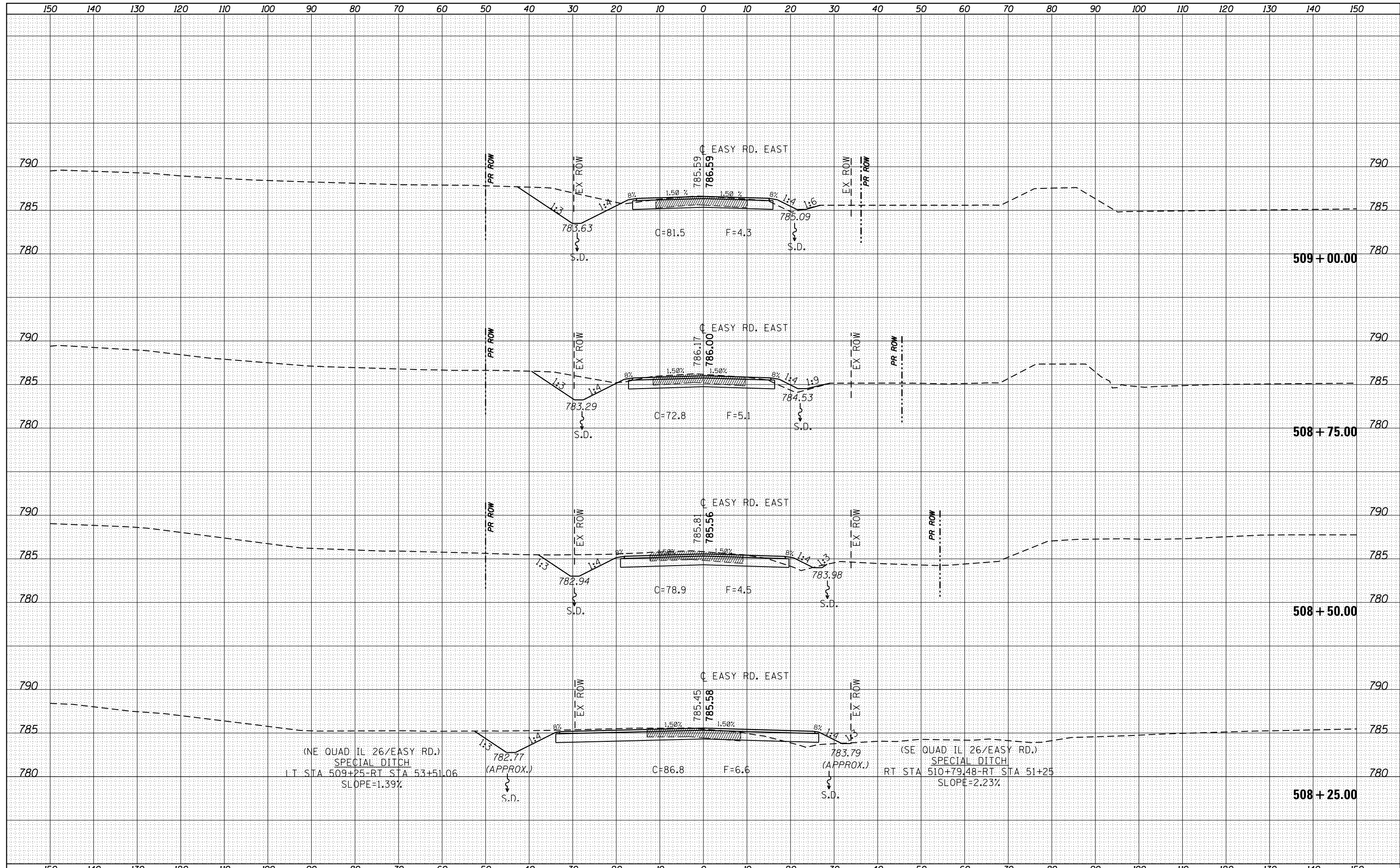
DATE	
BY	
ORIGINAL SURVEY NO.	
SURVEYED	
PLOTTED	
TEMPLATE	
AREAS	
CHECKED	



FILE NAME =	USER NAME = grantpm	DESIGNED -	REVISÉ -	STATE OF ILLINOIS DEPARTMENT OF TRANSPORTATION	SN 052-1123 EASY ROAD WEST CROSS SECTIONS	F.A.P. RTE.	SECTION	COUNTY	TOTAL SHEETS	SHEET NO.
Default	DOT Offices\District 2\Projects\P201108\CADD\Drawings\0201108-xsc_sr.dgn	CHECKED -	REVISÉ -			316	(102,114) T-3	LEE	231	213
	PLOT SCALE = 20.0000' / in.	DATE -	REVISÉ -			CONTRACT NO. 64086				
	PLOT DATE = Apr-20-2016 11:16:34 AM					ILLINOIS FED. AID PROJECT				

DATE	
BY	
ORIGINAL SURVEY	
PLOTTED	
TEMPLATE	
AREAS	
CHECKED	
NO.	

DATE	
BY	
ORIGINAL SURVEY	
PLOTTED	
TEMPLATE	
AREAS	
CHECKED	
NO.	

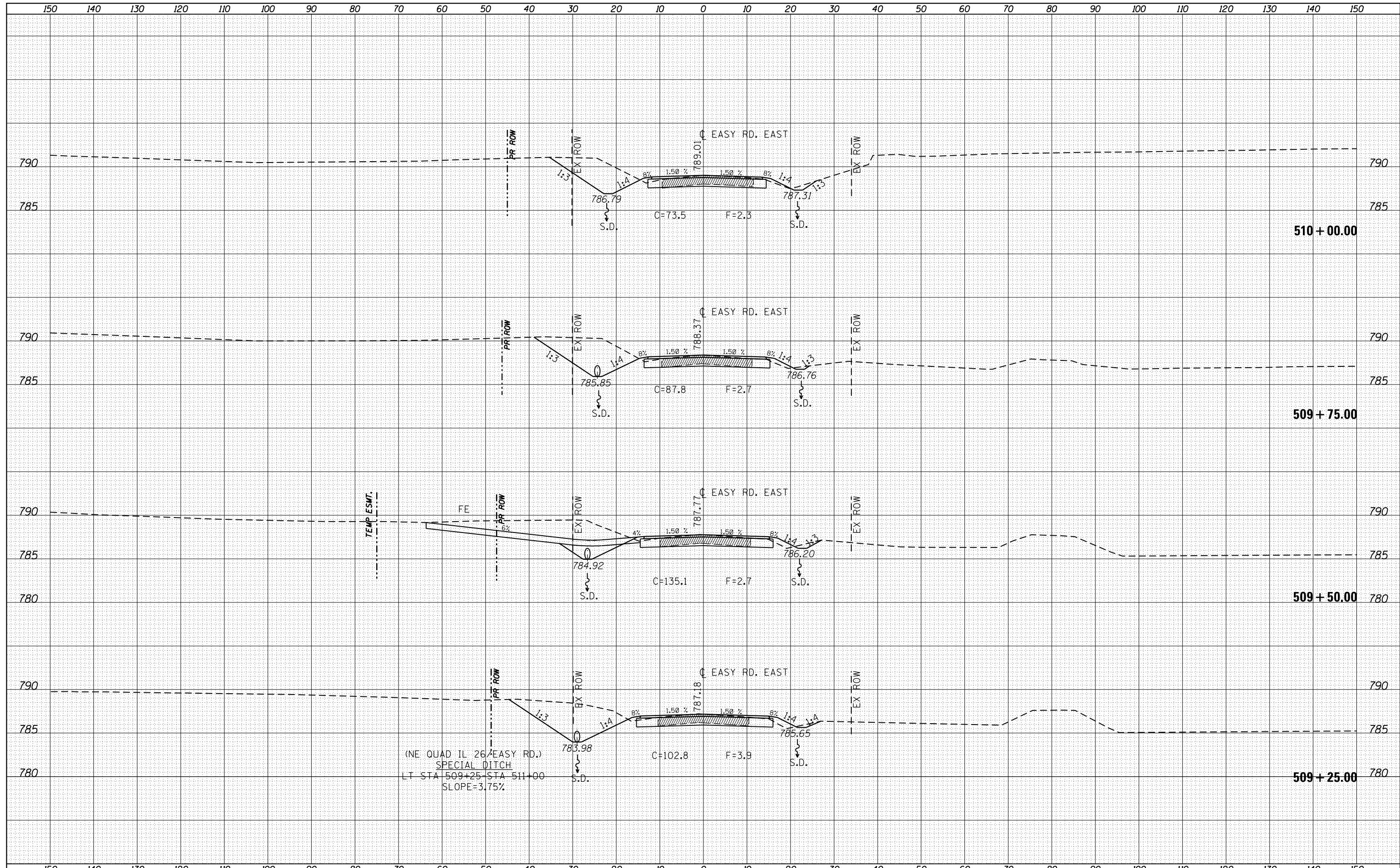


(NE QUAD IL 26/EASY RD.)
SPECIAL DITCH
LT STA 509+25-RT STA 53+51.06
SLOPE=1.39%

(SE QUAD IL 26/EASY RD.)
SPECIAL DITCH
RT STA 510+79.48-RT STA 51+25
SLOPE=2.23%

DATE	
BY	
FINAL SURVEY	SURVEYED
NOTE BOOK	PLOTTED
NO.	TEMPLATE
	AREAS
	CHECKED

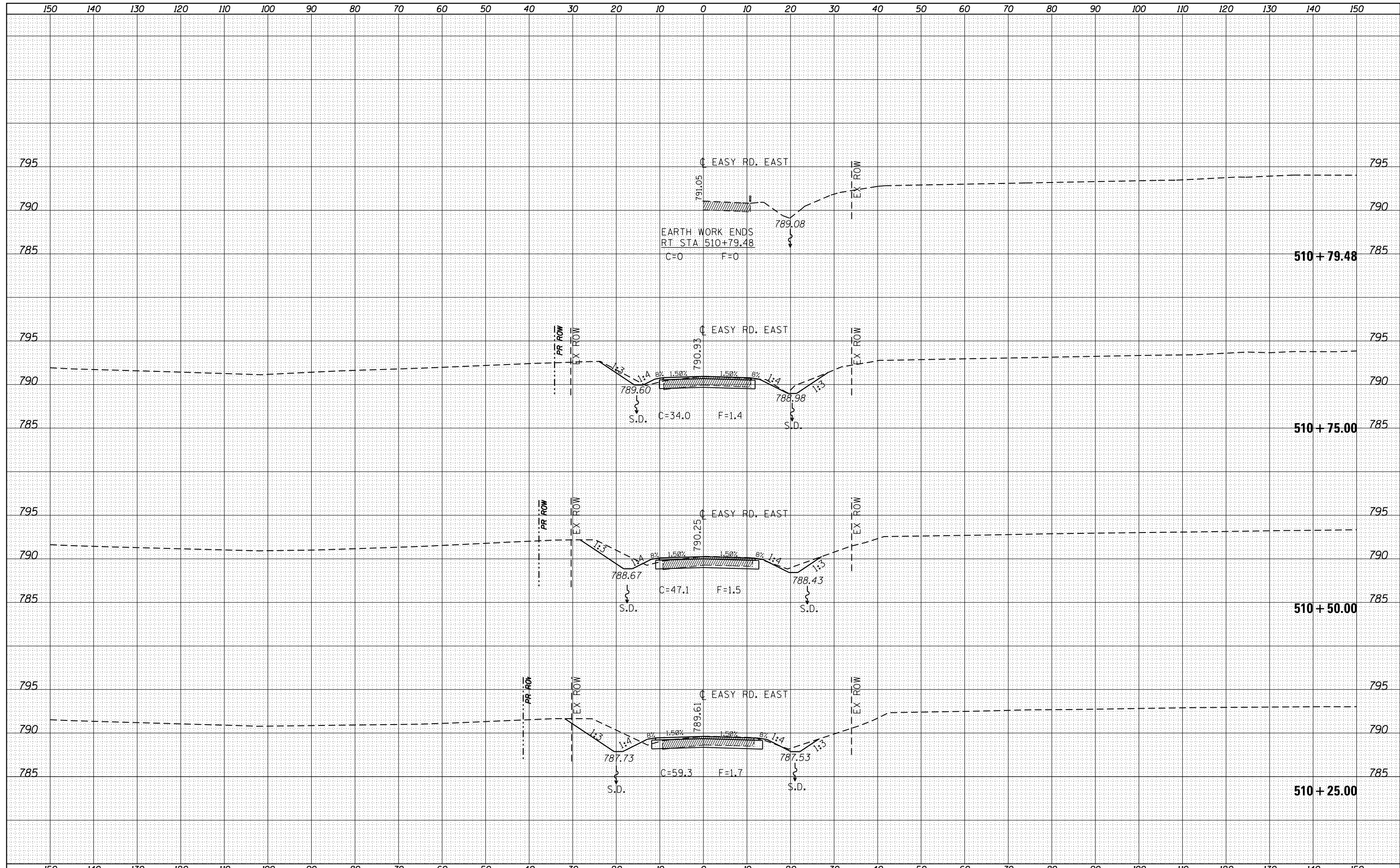
DATE	
BY	
ORIGINAL SURVEY	SURVEYED
NOTE BOOK	PLOTTED
NO.	TEMPLATE
	AREAS
	CHECKED



FILE NAME =	USER NAME = grantpm	DESIGNED -	REVISOR -	STATE OF ILLINOIS DEPARTMENT OF TRANSPORTATION	SN 052-1123 EASY ROAD EAST CROSS SECTIONS	F.A.P. RTE.	SECTION	COUNTY	TOTAL SHEETS	SHEET NO.
Default	DOT Offices\District 2\Projects\P201108\CADD\Drawings\0201108-xsc_sr.dgn	REVISOR -	REVISOR -			316	(102,114) T-3	LEE	231	215
	PLOT SCALE = 20.0000' / in.	CHECKED -	REVISOR -			CONTRACT NO. 64D86				
	PLOT DATE = Apr-20-2016 11:16:35 AM	DATE -	REVISOR -			SCALE:	SHEET	OF	SHEETS	STA. 509+25.00 TO STA. 510+00.00

DATE	
BY	
FINAL SURVEY	
NO. _____	
SURVEYED	
PLOTTED	
TEMPLATE	
AREAS	
CHECKED	

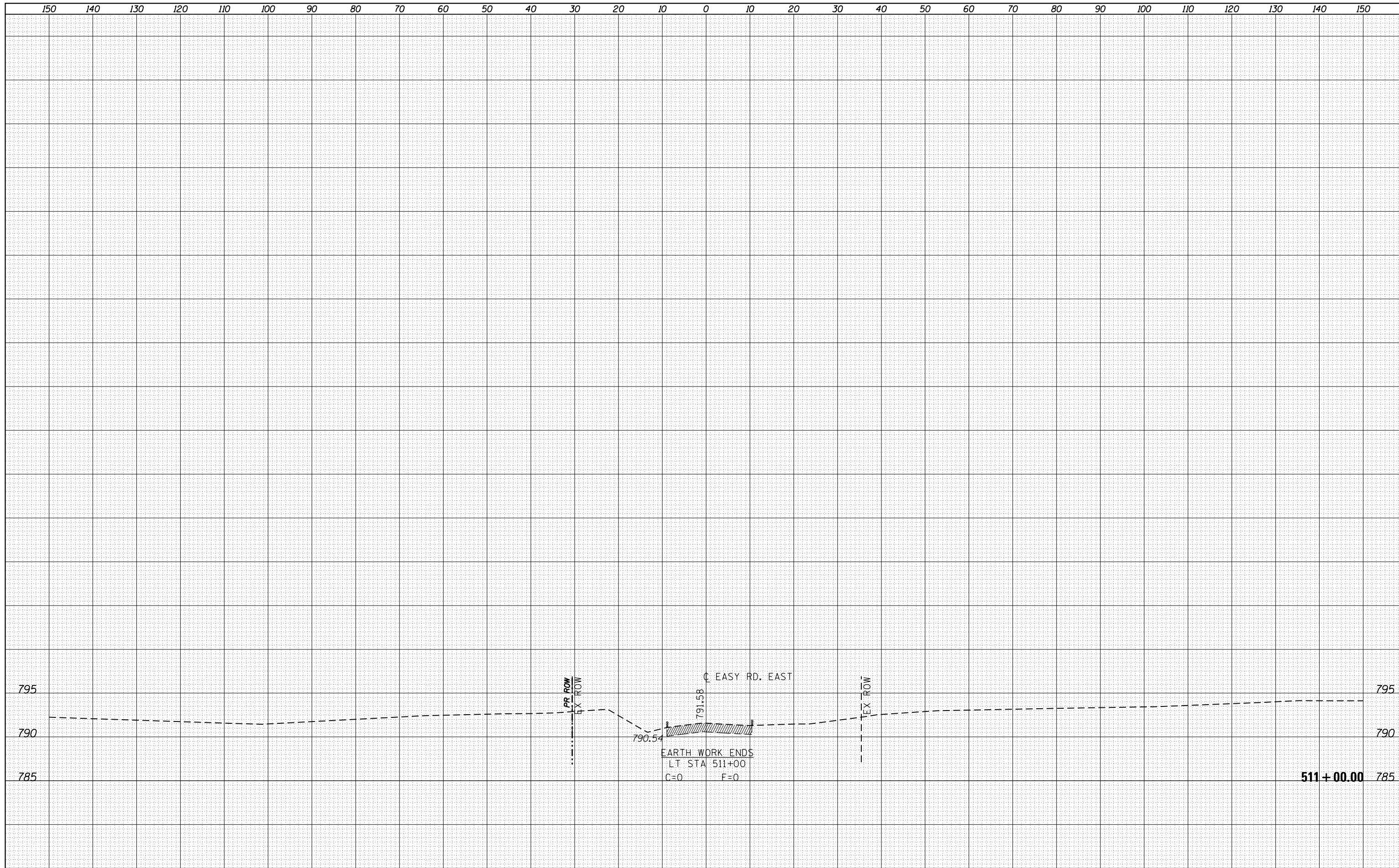
DATE	
BY	
ORIGINAL SURVEY	
NO. _____	
SURVEYED	
PLOTTED	
TEMPLATE	
AREAS	
CHECKED	



FILE NAME =	USER NAME = grantpm	DESIGNED -	REVISOR -	STATE OF ILLINOIS DEPARTMENT OF TRANSPORTATION	SN 052-1123 EASY ROAD EAST CROSS SECTIONS	F.A.P. RTE.	SECTION	COUNTY	TOTAL SHEETS	SHEET NO.
Default	DOT Offices\District 2\Projects\201108\CAD\Drawings\0201108-xsc_sr.dgn	CHECKED -	REVISOR -			316	(102,114) T-3	LEE	231	216
	PLOT SCALE = 20.0000' / in.	DATE -	REVISOR -			CONTRACT NO. 64086				
	PLOT DATE = Apr-20-2016 11:16:36 AM					ILLINOIS FED. AID PROJECT				

DATE
BY
SURVEYED
PLOTTED
TEMPLATE
AREAS
CHECKED
FINAL
SURVEY
NOTE BOOK
NO.

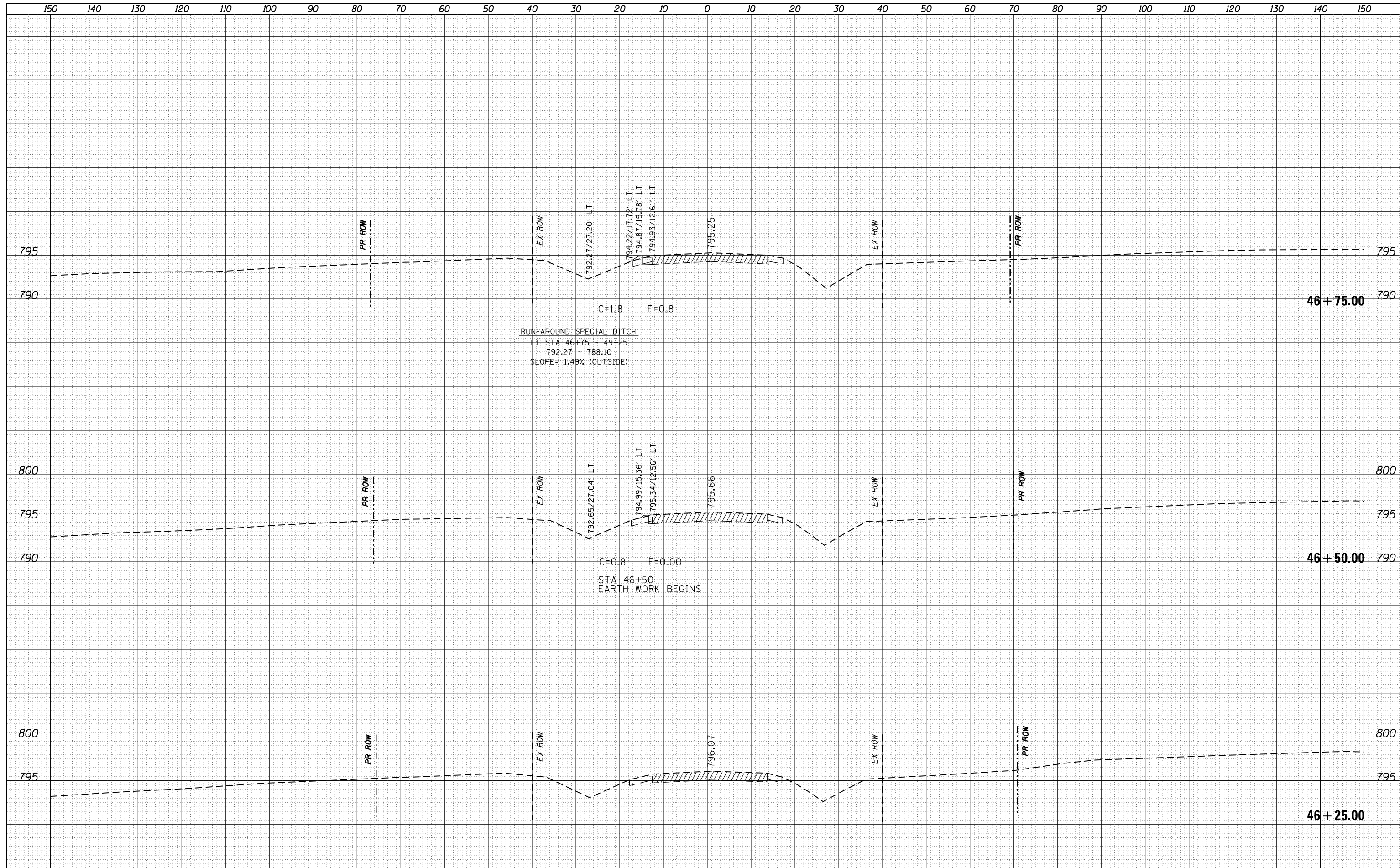
DATE
BY
SURVEYED
PLOTTED
TEMPLATE
AREAS
CHECKED
ORIGINAL
SURVEY
NOTE BOOK
NO.



FILE NAME =	USER NAME = grantpm	DESIGNED -	REVISOR -	STATE OF ILLINOIS DEPARTMENT OF TRANSPORTATION	SN 052-1123 EASY ROAD EAST CROSS SECTIONS	F.A.P.	SECTION	COUNTY	TOTAL SHEETS	SHEET NO.
p:\11084EBIDINTEG\Illinois.gov\PIWIDOT\Documents\IDOT Offices\District 2\Projects\201108\CAD\DRAWING\021108-xsc_sr.dgn	DRAWN -	REVISOR -	316			(102,114) T-3	LEE	231	217	
Default	PLOT SCALE = 20.0000' / in.	CHECKED -	REVISOR -			CONTRACT NO. 64086				
	PLOT DATE = Apr-20-2016 11:16:36 AM	DATE -	REVISOR -	SCALE: SHEET OF SHEETS STA. 511+00.00 TO STA. 511+00.00		ILLINOIS FED. AID PROJECT				

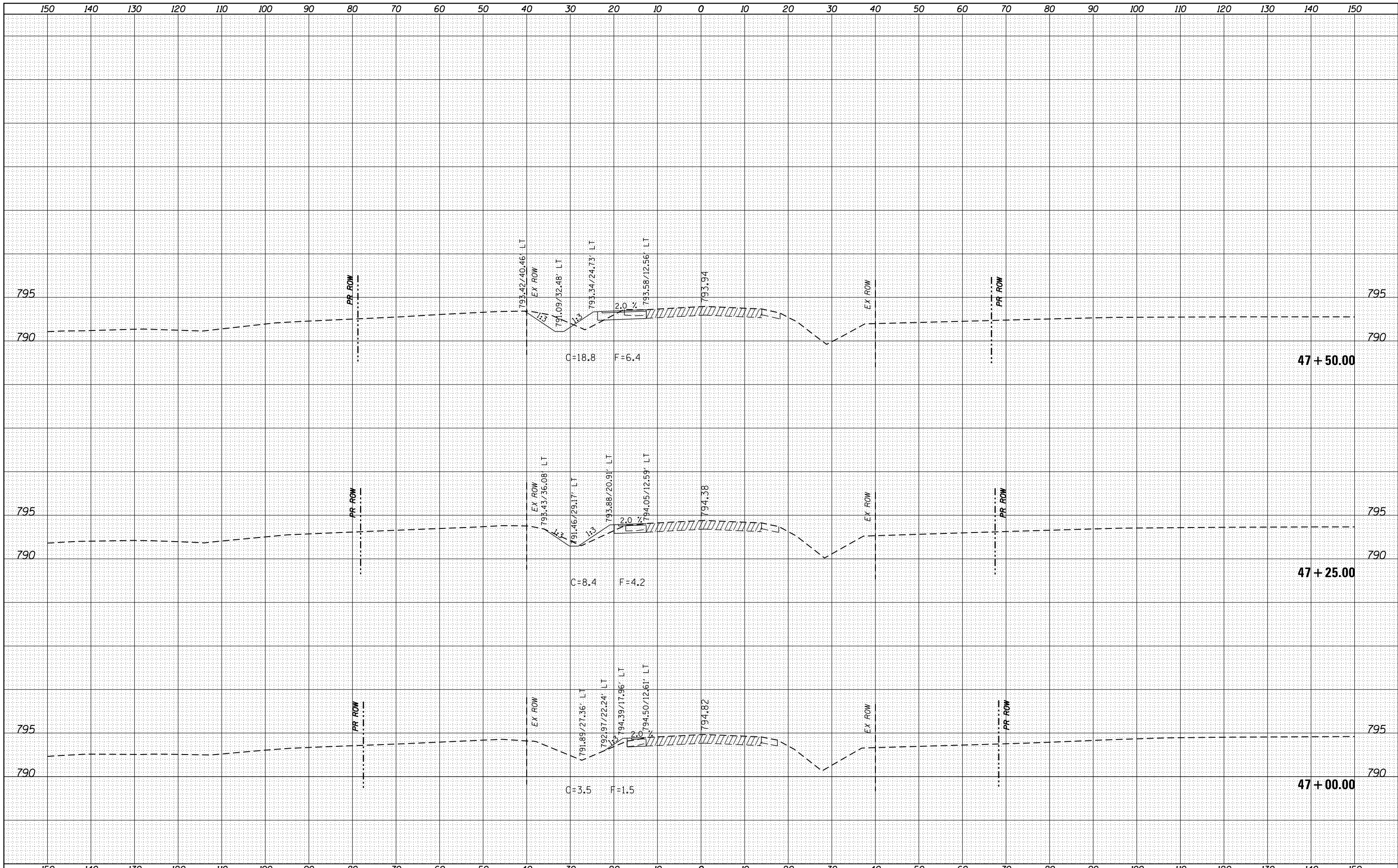
DATE	BY
SURVEYED	
PLOTTED	
TEMPLATE	
AREAS	
CHECKED	
NO.	

DATE	BY
ORIGINAL	
SURVEY	
PLOTTED	
TEMPLATE	
AREAS	
CHECKED	
NO.	



FINAL SURVEY NO.	SURVEYED PLOTTED TEMPLATE AREAS CHECKED	BY	DATE

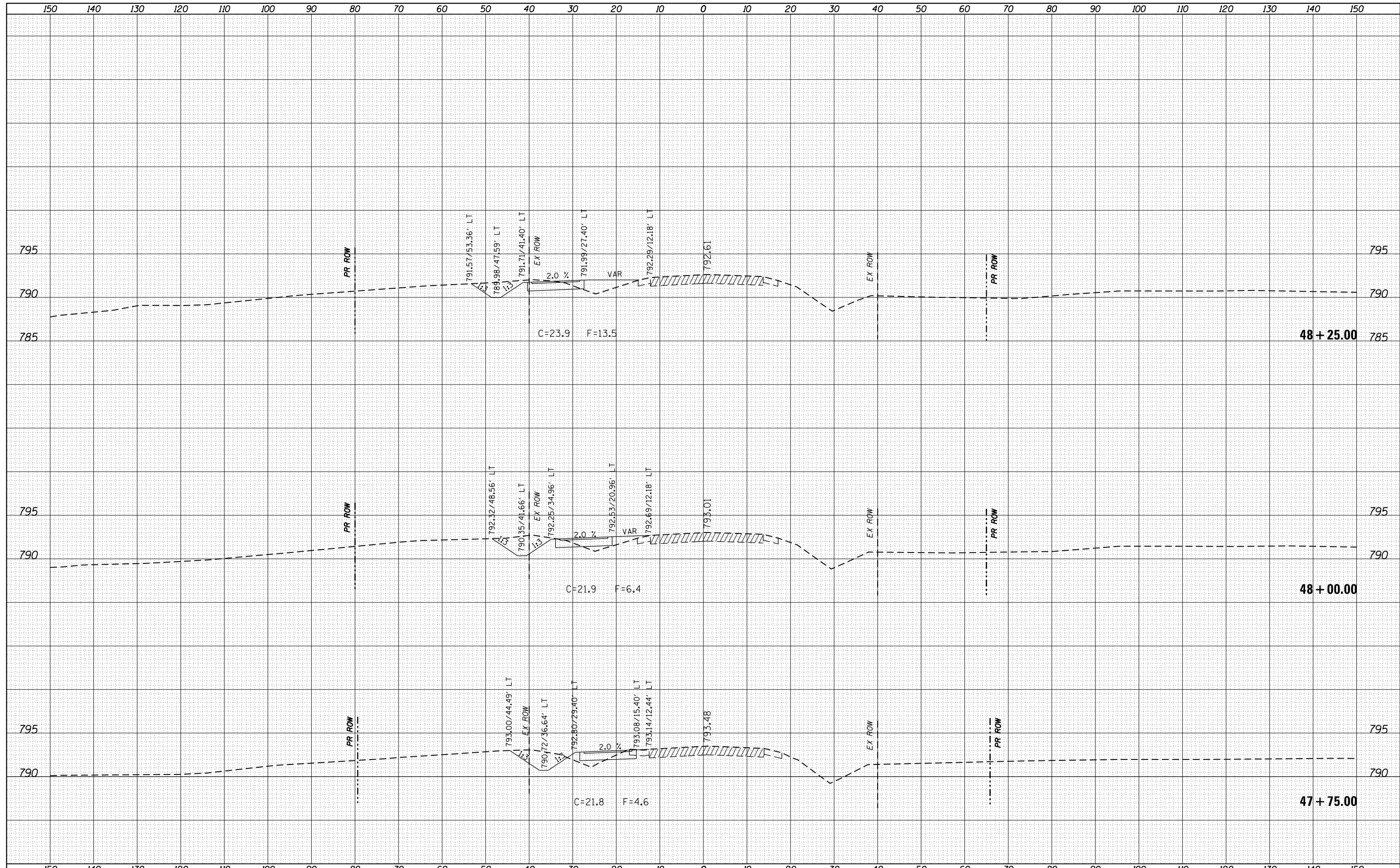
ORIGINAL SURVEY NO.	SURVEYED PLOTTED TEMPLATE AREAS CHECKED	BY	DATE



FILE NAME =	USER NAME = grantpm	DESIGNED -	REVIS
p:\11084EBIDINTEG.Illinois.gov\PIWIDOT\Documents\IDOT Offices\District 2\Projects\201108\CAD\DRAWING\201108-xsc_runaround.dgn		DR	REVIS
PLOT SCALE = 20.0000' / in.	CHECKED -	REVIS	REVIS
Default	DATE -	REVIS	REVIS
		STATE OF ILLINOIS DEPARTMENT OF TRANSPORTATION	
		SN 052-1123 IL 26 RUNAROUND CROSS-SECTIONS	
SCALE:	SHEET	OF SHEETS	STA. 47+00.00 TO STA. 47+50.00
			F.A.P. RTE. 316 SECTION (102.114)T-3 COUNTY LEE TOTAL SHEETS 231 SHEET NO. 219 CONTRACT NO. 64D86 ILLINOIS FED. AID PROJECT

FINAL SURVEY	SURVEYED	DATE
NO.	PLOTTED	
	TEMPLATE	
	AREAS	
	CHECKED	

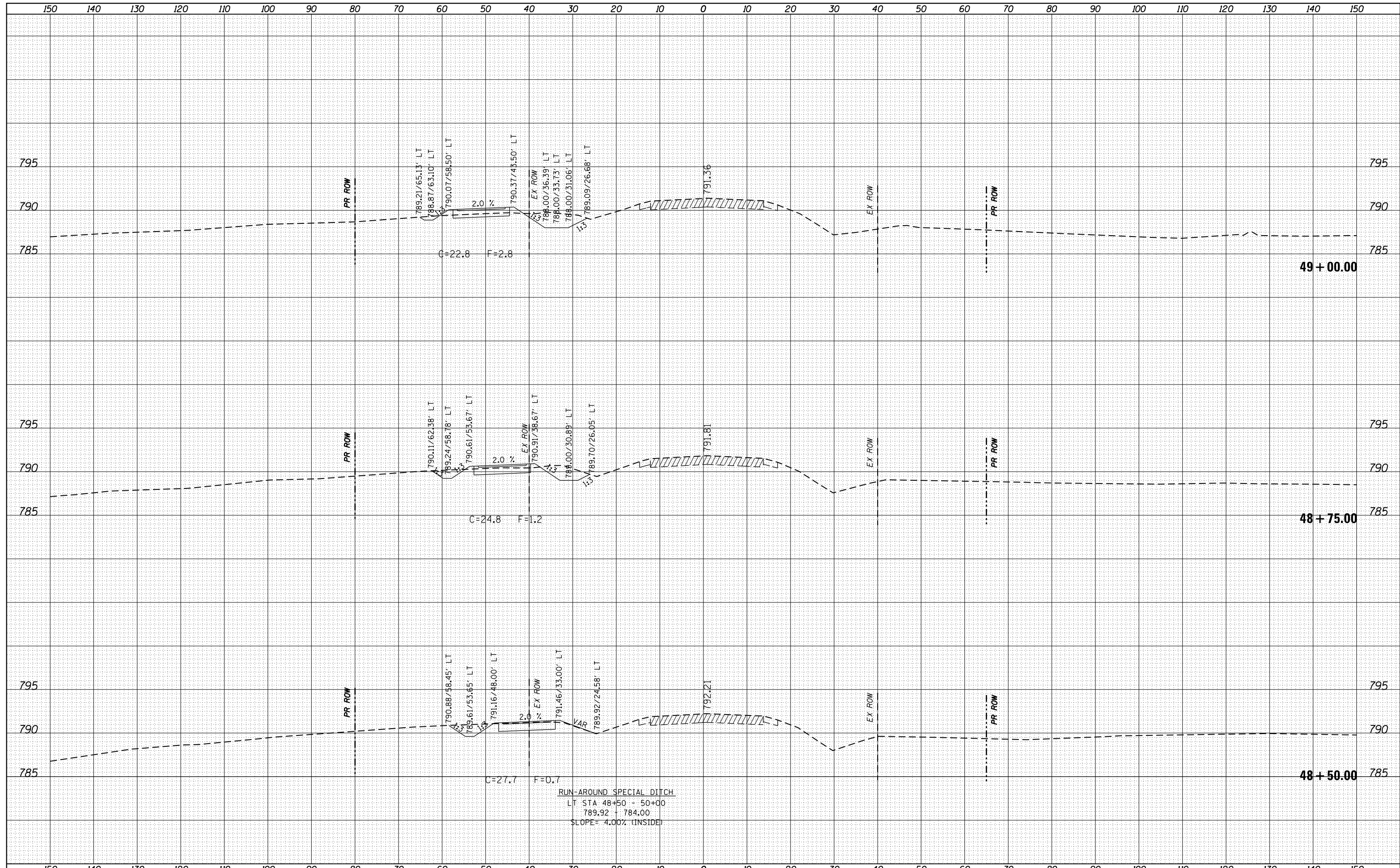
ORIGINAL SURVEY	SURVEYED	DATE
NO.	PLOTTED	
	TEMPLATE	
	AREAS	
	CHECKED	



FILE NAME =	USER NAME = grantpm	DESIGNED -	REVISIED -	STATE OF ILLINOIS DEPARTMENT OF TRANSPORTATION	SN 052-1123 IL 26 RUNAROUND CROSS-SECTIONS	F.A.P. RTE.	SECTION	COUNTY	TOTAL SHEETS	SHEET NO.
						316	(102,114)T-3	LEE	231	220
						CONTRACT NO. 64D86				
						ILLINOIS FED. AID PROJECT				
PLOT SCALE = 20.0000' / in.		CHECKED -	REVISIED -	SCALE:	SHEET	OF	SHEETS	STA. 47+75.00	TO STA. 48+25.00	
PLOT DATE = Apr-20-2016 11:15:32 AM		DATE -	REVISIED -							

DATE	
BY	
ORIGINAL SURVEY	
SURVEYED	
PLOTTED	
TEMPLATE	
NOTE BOOK	
AREAS	
CHECKED	
NO.	

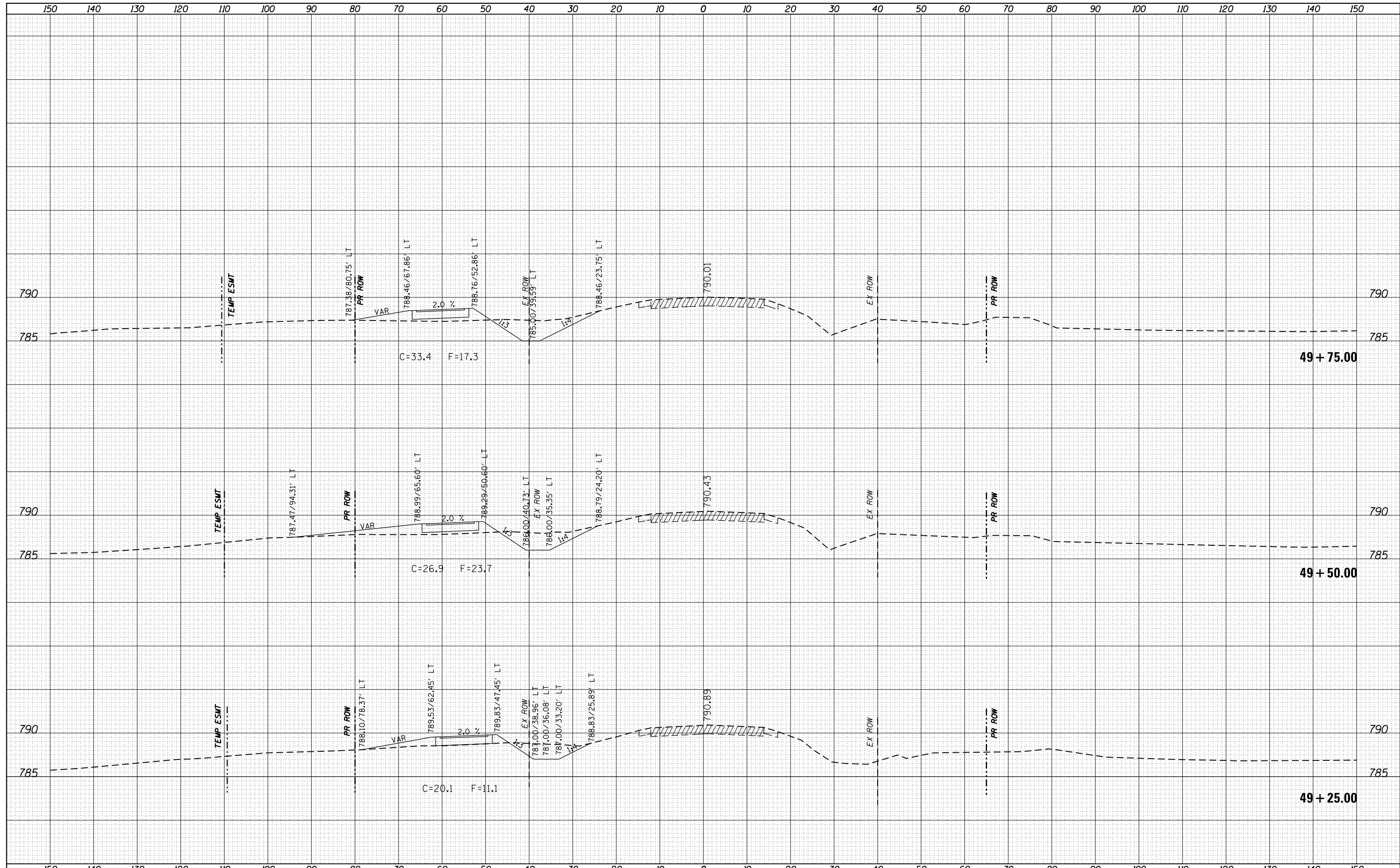
DATE	
BY	
ORIGINAL SURVEY	
SURVEYED	
PLOTTED	
TEMPLATE	
NOTE BOOK	
AREAS	
CHECKED	
NO.	



FILE NAME =	USER NAME = grantpm	DESIGNED -	REVISIED -	STATE OF ILLINOIS DEPARTMENT OF TRANSPORTATION	SN 052-1123 IL 26 RUNAROUND CROSS-SECTIONS	F.A.P. RTE.	SECTION	COUNTY	TOTAL SHEETS	SHEET NO.	
Default	DOT Offices\District 2\Projects\P201108\CADD\Drawings\0201108-xsc_runaround.dgn	CHECKED -	REVISIED -			316	(102,114)T-3	LEE	231	221	
	PLOT SCALE = 20.0000' / in.	DATE -	REVISIED -			CONTRACT NO. 64D86					
	PLOT DATE = Apr-20-2016 11:15:32 AM		REVISIED -			ILLINOIS FED. AID PROJECT					
SCALE:		SHEET OF SHEETS		STA. 48+50.00 TO STA. 49+00.00							

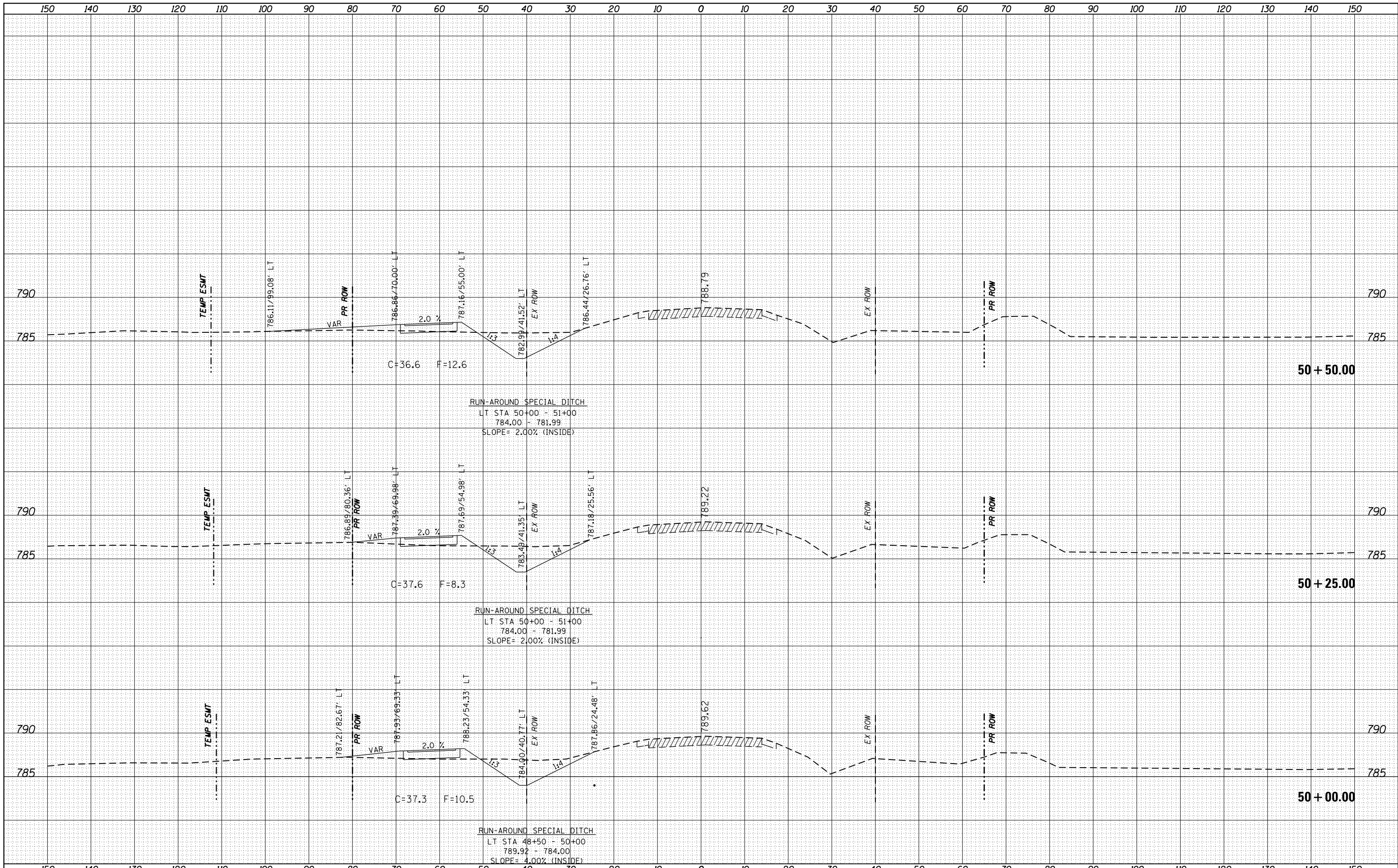
BY	DATE
FINAL SURVEY	SURVEYED
NOTE BOOK	PLOTTED
NO.	TEMPLATE
	AREAS CHECKED

BY	DATE
ORIGINAL SURVEY	SURVEYED
NOTE BOOK	PLOTTED
NO.	TEMPLATE
	AREAS CHECKED



BY	DATE

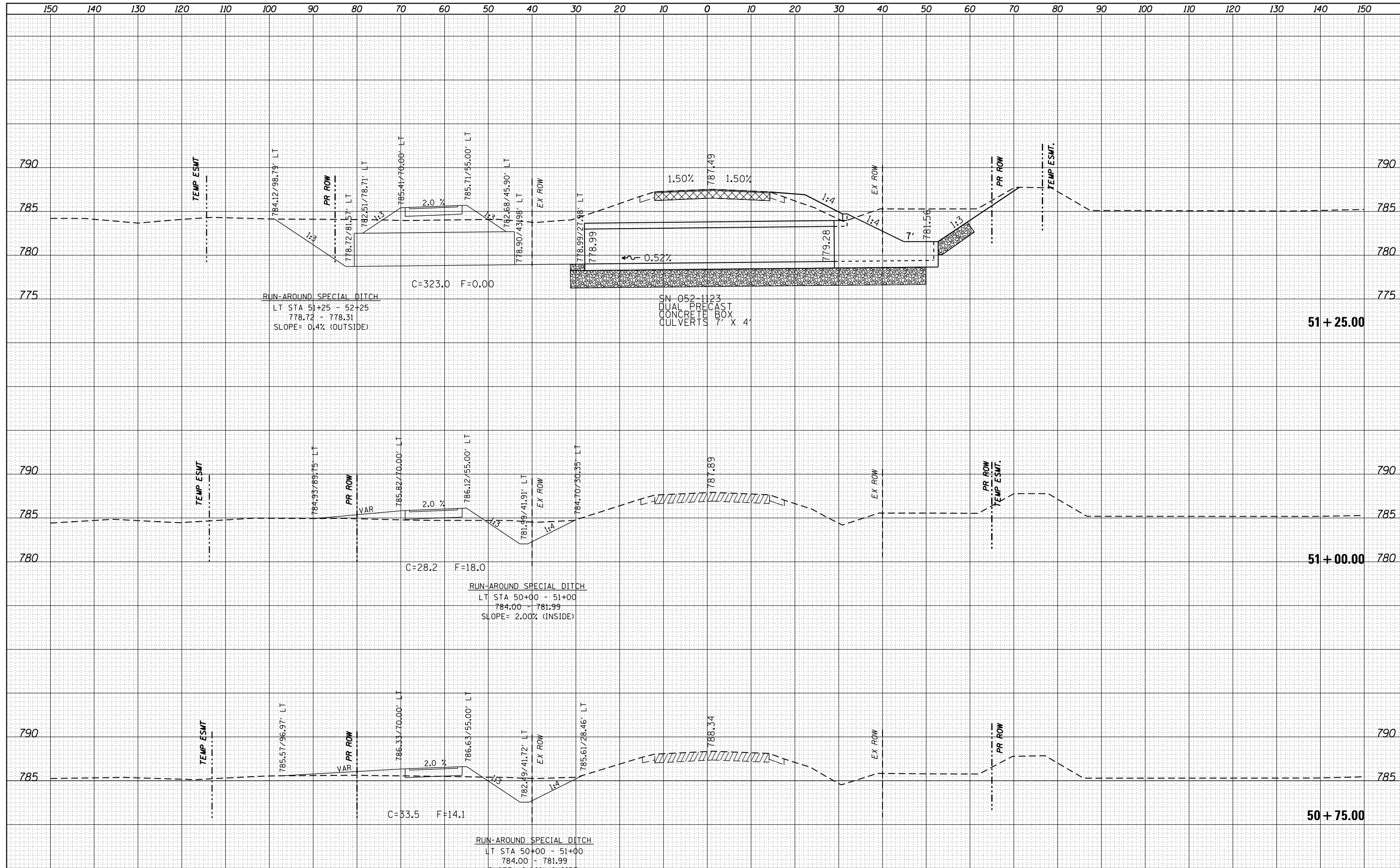
BY	DATE



FILE NAME =	USER NAME = grantpm	DESIGNED -	REVISED -	STATE OF ILLINOIS DEPARTMENT OF TRANSPORTATION SN 052-1123 IL 26 RUNAROUND CROSS-SECTIONS	F.A.P. RTE.	SECTION	COUNTY	TOTAL SHEETS	SHEET NO.
					316	(102,114)T-3	LEE	231	223
					CONTRACT NO. 64D86				
					ILLINOIS FED. AID PROJECT				
				SCALE:	SHEET	OF	SHEETS	STA. 50+00.00	TO STA. 50+50.00

DATE	
BY	
FINAL SURVEY	SURVEYED
NOTE BOOK	PLOTTED
NO.	AREAS CHECKED

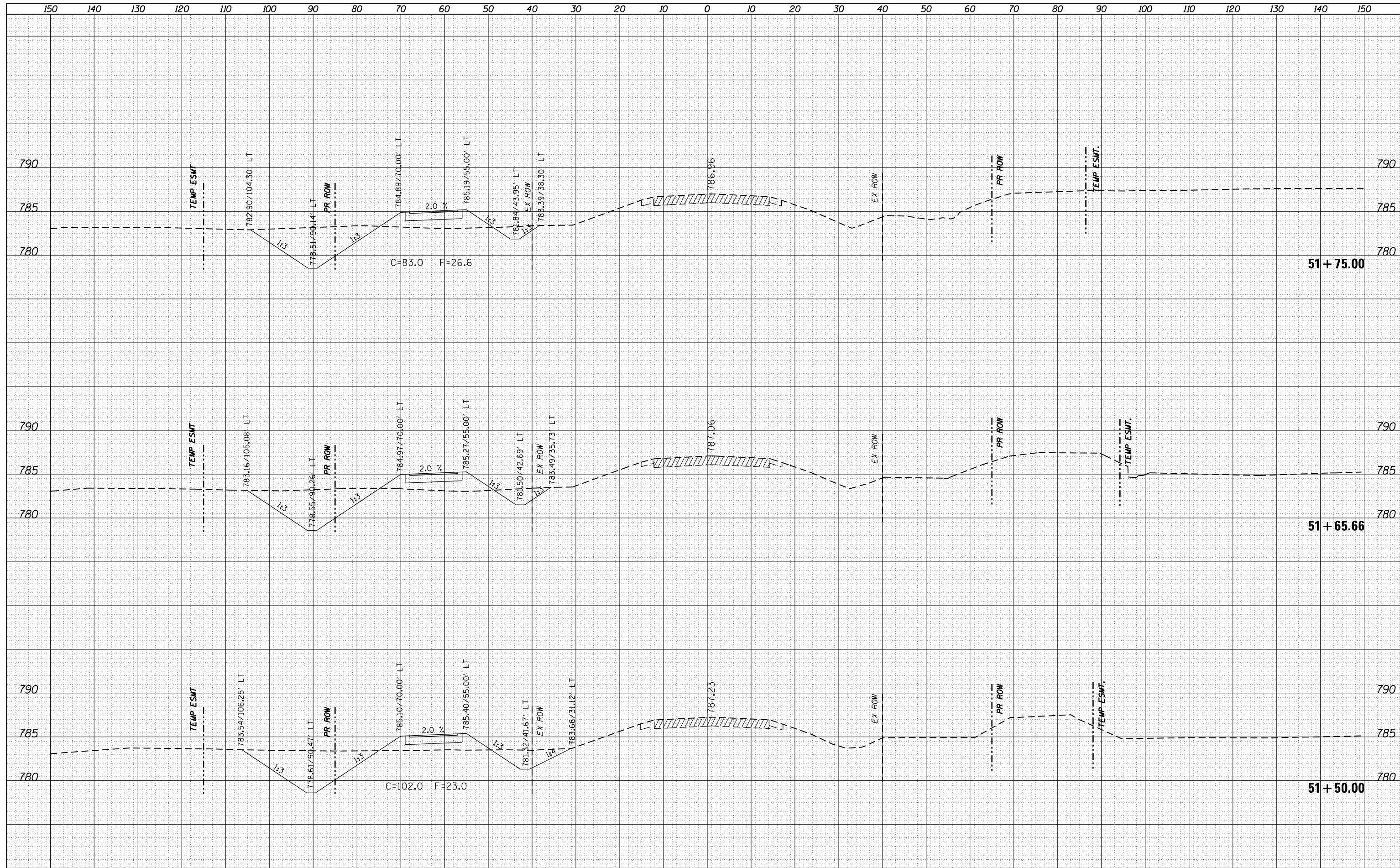
DATE	
BY	
ORIGINAL SURVEY	SURVEYED
NOTE BOOK	PLOTTED
NO.	AREAS CHECKED



FILE NAME =	USER NAME = grantpm	DESIGNED -	REVISIED -	STATE OF ILLINOIS DEPARTMENT OF TRANSPORTATION SN 052-1123 IL 26 RUNAROUND CROSS-SECTIONS SCALE: SHEET OF SHEETS STA. 50+75.00 TO STA. 51+25.00	F.A.P. RTE.	SECTION	COUNTY	TOTAL SHEETS	SHEET NO.
\\IL084EBIDINTEG.Illinois.gov\PIWIDOT\Documents\DOT Offices\District 2\Projects\P201108\CAD\DRAWING\0201108-xsc_runaround.dgn		REVISIED -	REVISIED -		316	(102.114)T-3	LEE	231	224
PLOT SCALE = 20.0000' / in.	CHECKED -	REVISIED -	REVISIED -		CONTRACT NO. 64D86				
PLOT DATE = Apr-20-2016 11:15:34 AM	DATE -	REVISIED -	REVISIED -		ILLINOIS FED. AID PROJECT				

DATE	
BY	
FINAL SURVEY	SURVEYED
NOTE BOOK	PLOTTED
NO.	TEMPLATE
	AREAS CHECKED

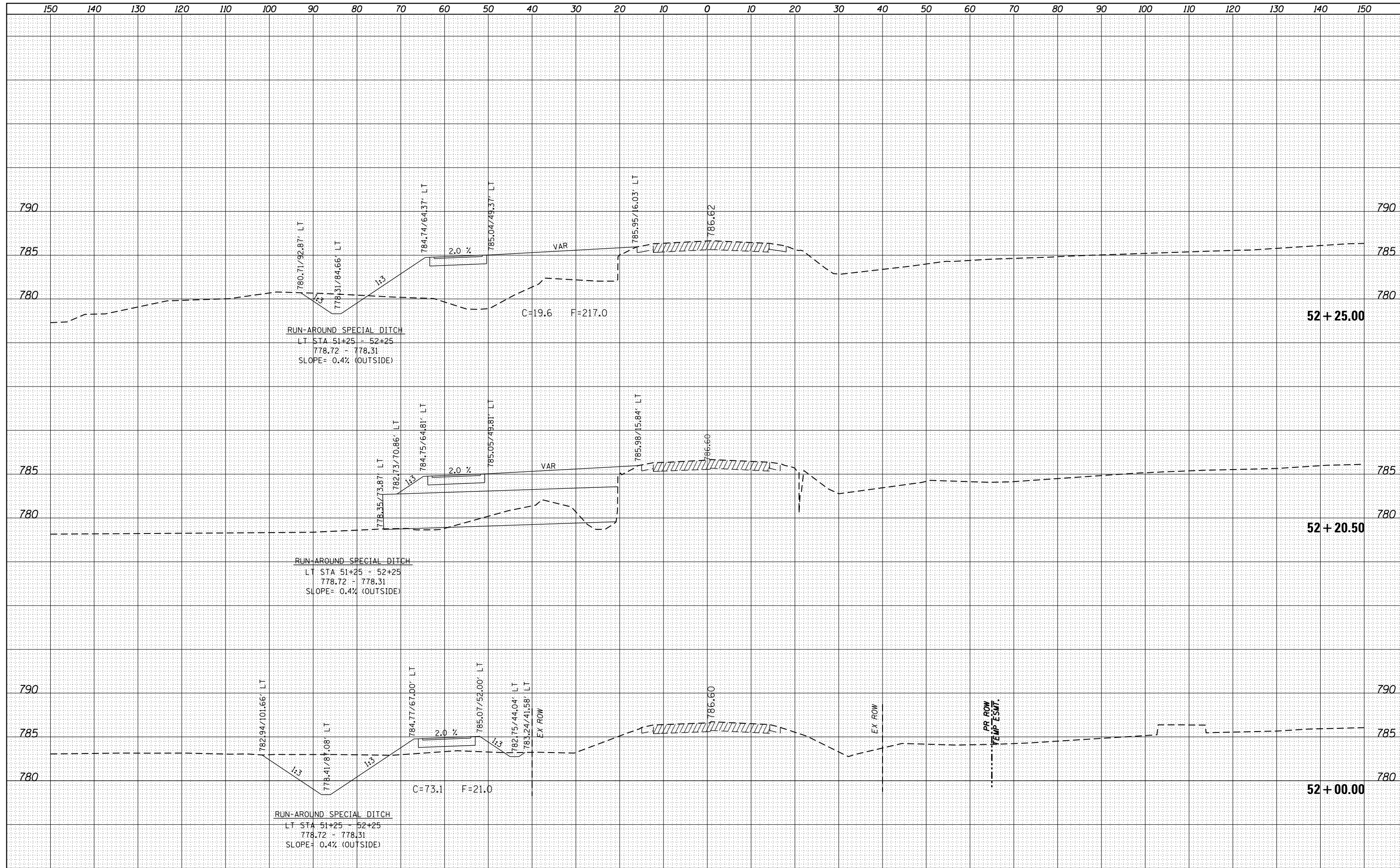
DATE	
BY	
ORIGINAL SURVEY	SURVEYED
NOTE BOOK	PLOTTED
NO.	TEMPLATE
	AREAS CHECKED



**STATE OF ILLINOIS
DEPARTMENT OF TRANSPORTATION**

BY	DATE
FINAL SURVEY	SURVEYED
NOTE BOOK	PLOTTED
NO.	TEMPLATE
	AREAS CHECKED
	AREAS CHECKED

BY	DATE
ORIGINAL SURVEY	SURVEYED
NOTE BOOK	PLOTTED
NO.	TEMPLATE
	AREAS CHECKED
	AREAS CHECKED



FILE NAME =	USER NAME = grantpm	DESIGNED -	REVISED -	STATE OF ILLINOIS DEPARTMENT OF TRANSPORTATION	SN 052-1123 IL 26 RUNAROUND CROSS-SECTIONS	F.A.P. RTE.	SECTION	COUNTY	TOTAL SHEETS	SHEET NO.	
p:\11084EBIDINTEG Illinois.gov\PI\DOT Documents\DOT Offices\District 2\Projects\201108\CAD\DRAWING\0201108-xsc_runaround.dgn		REVISIONS -	REVISIONS -			316	(102.114)T-3	LEE	231	226	
PLOT SCALE = 20.0000' / in.		CHECKED -	REVISIONS -			CONTRACT NO. 64D86					
Default	PLOT DATE = Apr-20-2016 11:15:35 AM	DATE -	REVISIONS -								

SCALE: SHEET OF SHEETS STA. 52+00.00 TO STA. 52+25.00

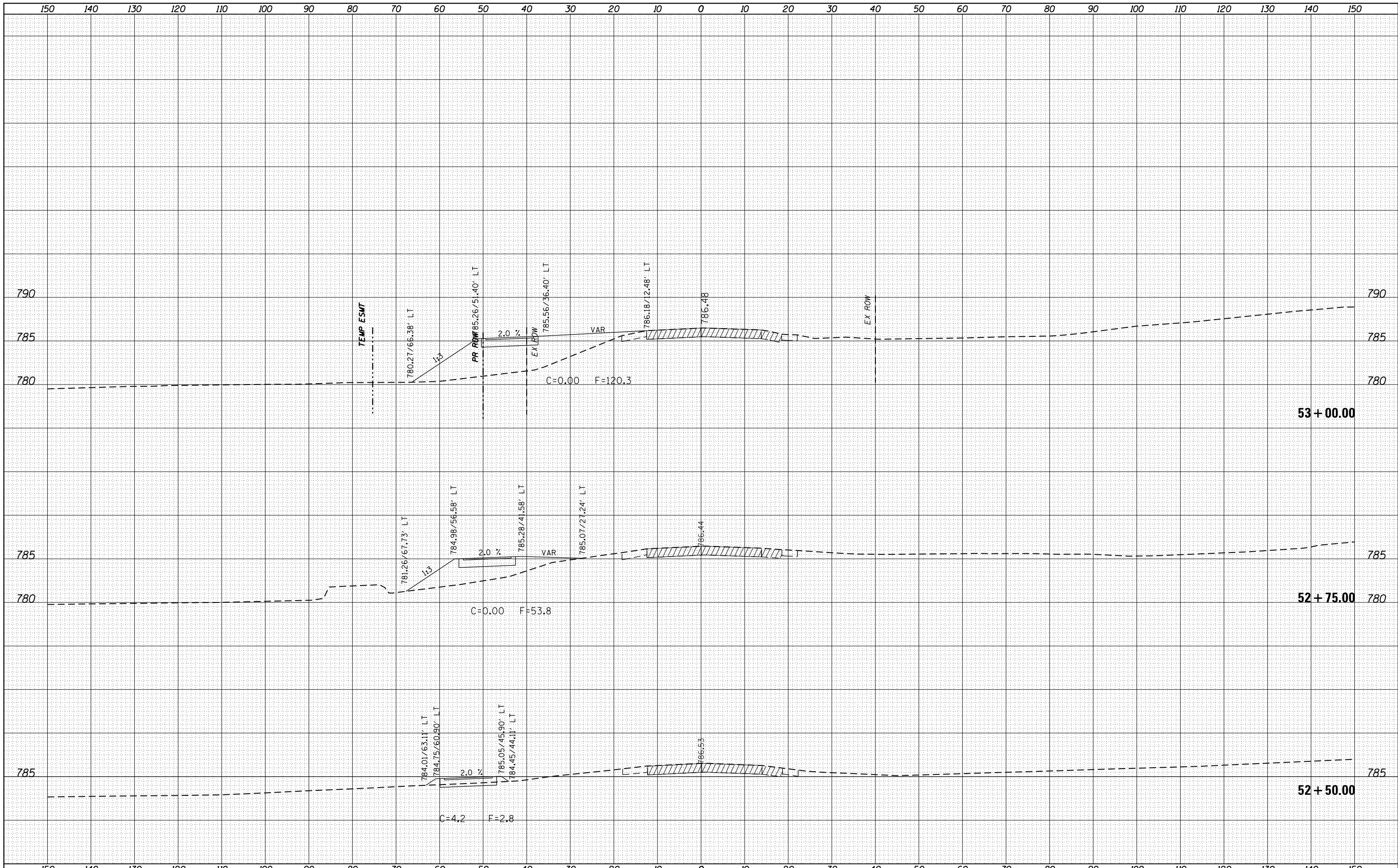
ILLINOIS FED. AID PROJECT

BY	DATE

BY	DATE

FINAL SURVEY	SURVEYED
NOTE BOOK	PLOTTED
NO.	TEMPLATE
	AREAS
	CHECKED

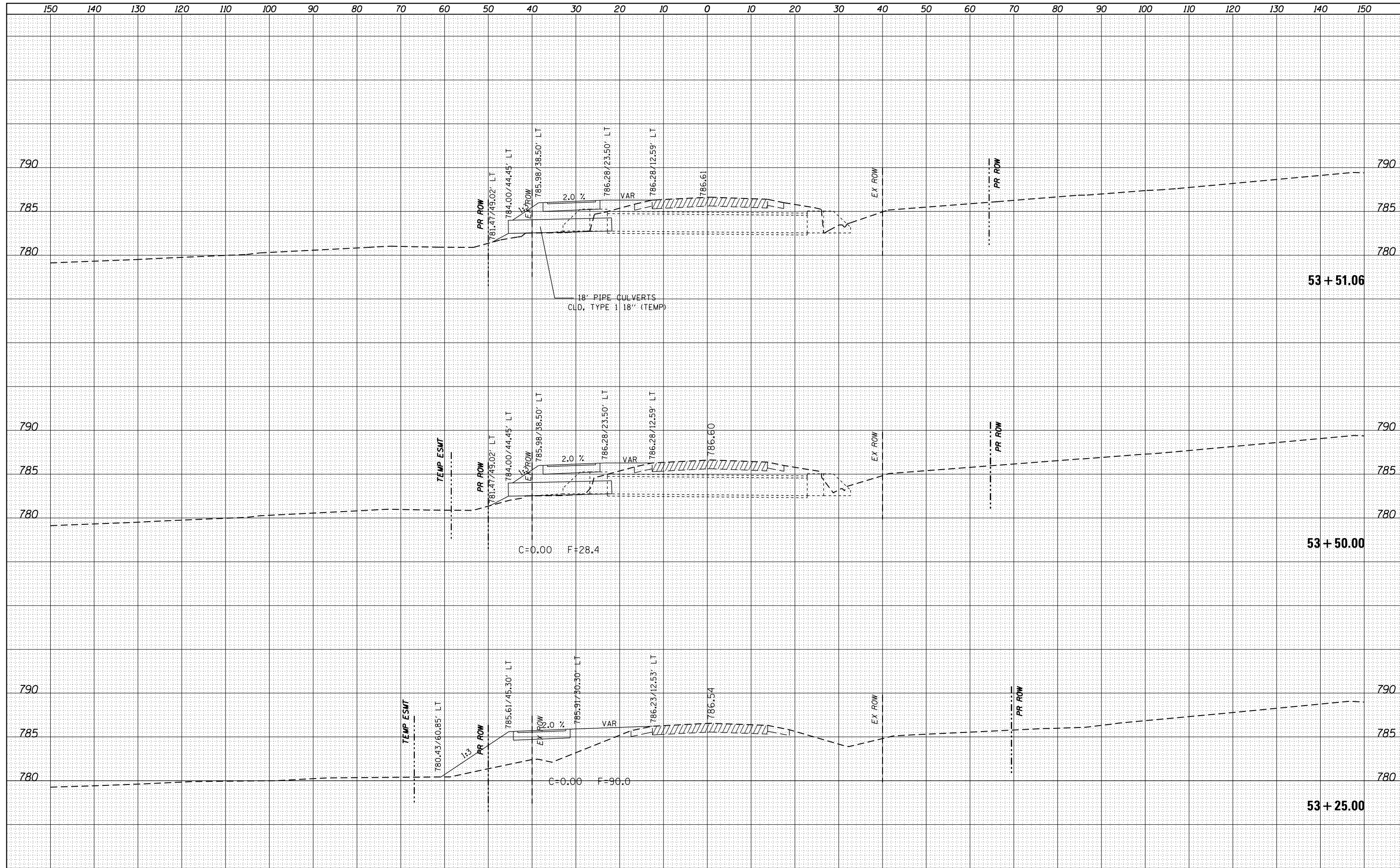
ORIGINAL SURVEY	SURVEYED
NOTE BOOK	PLOTTED
NO.	TEMPLATE
	AREAS
	CHECKED



FILE NAME =	USER NAME = grontpm	DESIGNED -	REVISIED -	STATE OF ILLINOIS DEPARTMENT OF TRANSPORTATION	SN 052-1123 IL 26 RUNAROUND CROSS-SECTIONS	F.A.P. RTE.	SECTION	COUNTY	TOTAL SHEETS	SHEET NO.	
p:\11084EBIDINTEG\Illinois.gov\PIDOT\Documents\PIDOT Offices\District 2\Projects\P201108\CAD\DRAWING\0201108-xsc_runaround.dgn						316	(102,114)T-3	LEE	231	227	
Default	PLOT SCALE = 20.0000' / in.	CHECKED -	REVISIED -			CONTRACT NO. 64D86		ILLINOIS FED. AID PROJECT			
	PLOT DATE = Apr-20-2016 11:15:35 AM	DATE -	REVISIED -			SCALE:	SHEET	OF	SHEETS	STA. 52+50.00	TO STA. 53+00.00

DATE	
BY	
FINAL SURVEY	SURVEYED
NOTE BOOK	PLOTTED
NO.	TEMPLATE
	AREAS
	CHECKED

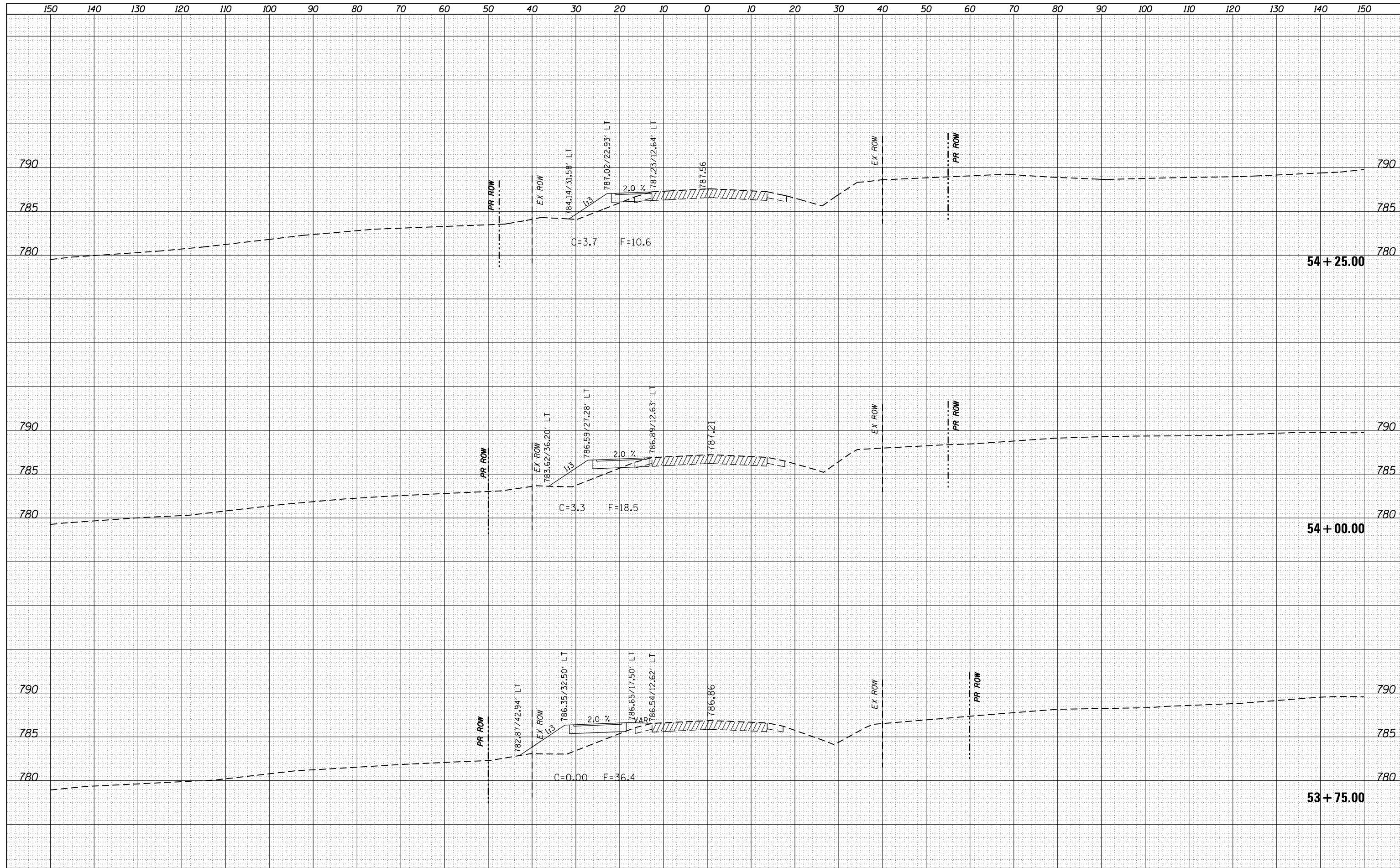
DATE	
BY	
ORIGINAL SURVEY	SURVEYED
NOTE BOOK	PLOTTED
NO.	TEMPLATE
	AREAS
	CHECKED



FILE NAME =	USER NAME = grantpm	DESIGNED -	REVISIED -	STATE OF ILLINOIS DEPARTMENT OF TRANSPORTATION	SN 052-1123 IL 26 RUNAROUND CROSS-SECTIONS	F.A.P. RTE.	SECTION	COUNTY	TOTAL SHEETS	SHEET NO.
p:\11084EBIDINTEG\Illinois.gov\PIDOT\Documents\PIDOT Offices\District 2\Projects\P201108\CAD\DRAWING\0201108-xsc_runaround.dgn	DRAWN	REVISIED -	REVISIED -			316	(102,114)T-3	LEE	231	228
Default	PLOT SCALE = 20.0000' / in.	CHECKED -	REVISIED -			CONTRACT NO. 64D86				
	PLOT DATE = Apr-20-2016 11:15:36 AM	DATE -	REVISIED -			SCALE:	SHEET	OF	SHEETS	STA. 53+25.00

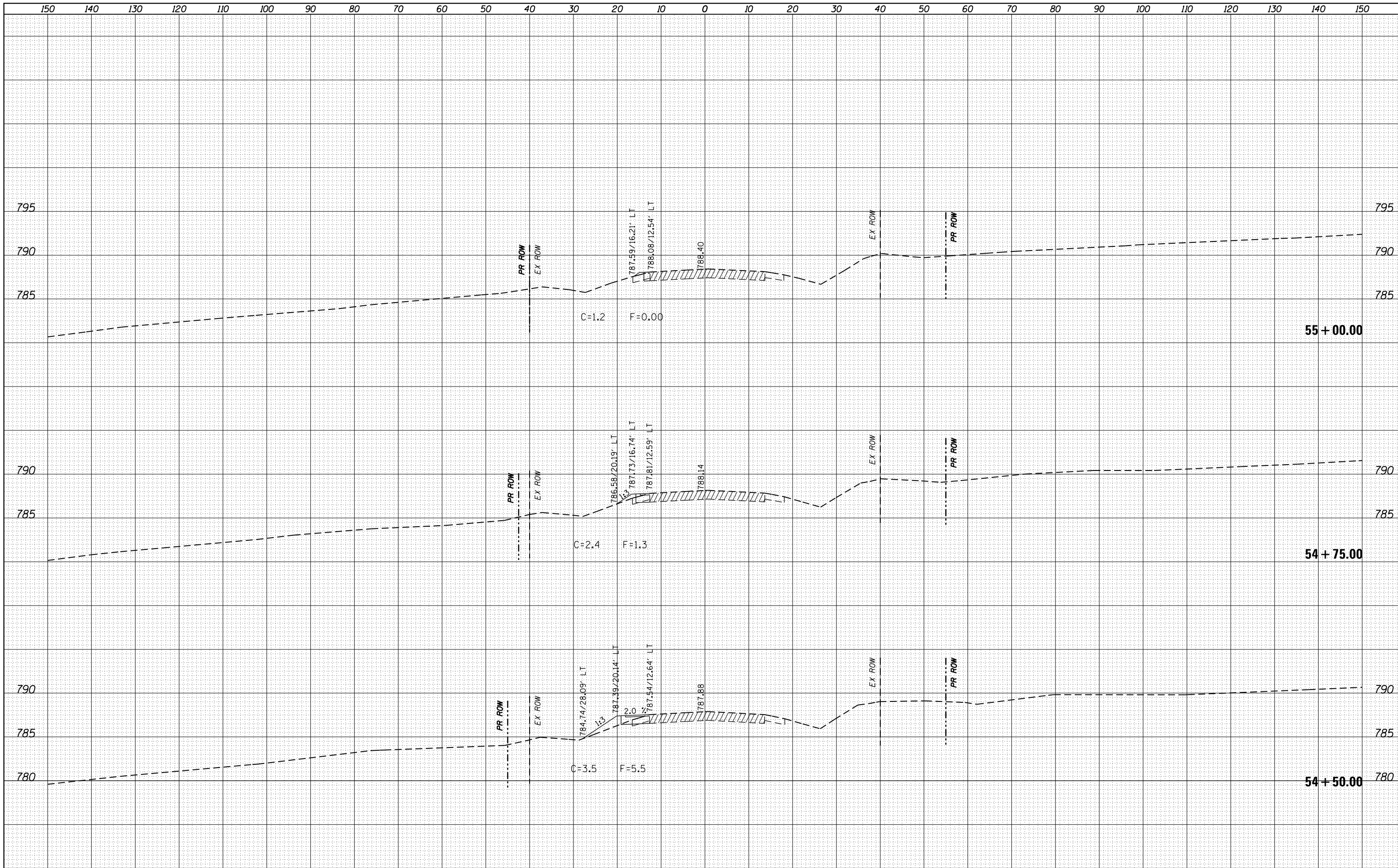
DATE	
BY	
FINAL SURVEY	SURVEYED
NOTE BOOK	PLOTTED
NO.	TEMPLATE
	AREAS
	CHECKED

DATE	
BY	
ORIGINAL SURVEY	SURVEYED
NOTE BOOK	PLOTTED
NO.	TEMPLATE
	AREAS
	CHECKED



DATE	
BY	
FINAL SURVEY	SURVEYED
NOTE BOOK	PLOTTED
	TEMPLATE
	AREAS
	CHECKED

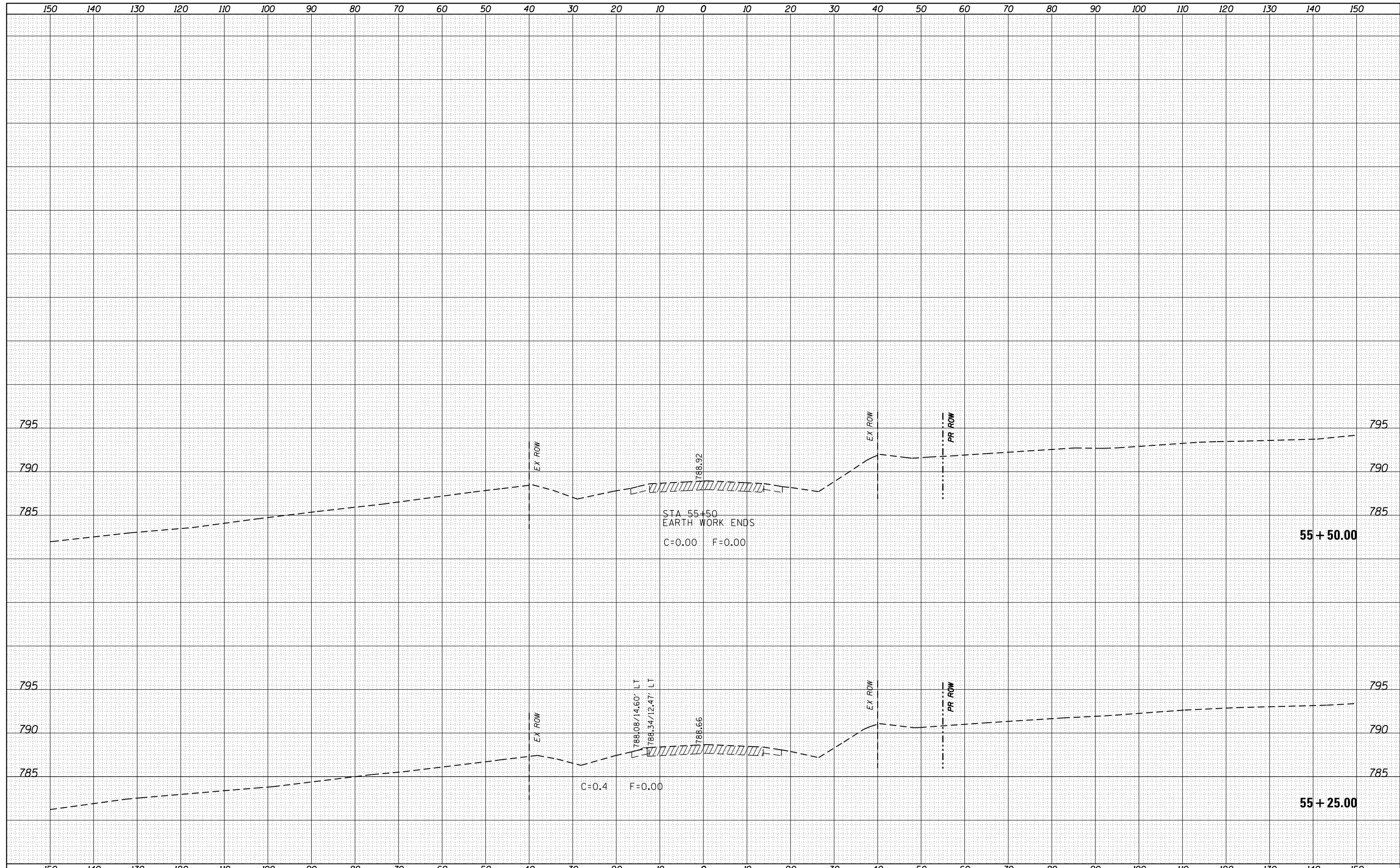
DATE	
BY	
ORIGINAL SURVEY	SURVEYED
NOTE BOOK	PLOTTED
	TEMPLATE
	AREAS
	CHECKED



FILE NAME =	USER NAME = grantpm	DESIGNED -	REVISOR -	STATE OF ILLINOIS DEPARTMENT OF TRANSPORTATION	SN 052-1123 IL 26 RUNAROUND CROSS-SECTIONS		F.A.P. RTE.	SECTION	COUNTY	TOTAL SHEETS	SHEET NO.
Default	DOT Offices\District 2\Projects\P201108\CAD\Drawings\0201108-xsc_runaround.dgn	REVISOR -	REVISOR -				316	(102,114)T-3	LEE	231	230
	PLOT SCALE = 20.0000' / in.	CHECKED -	REVISOR -		CONTRACT NO. 64D86						
	PLOT DATE = Apr-20-2016 11:15:37 AM	DATE -	REVISOR -	SCALE: SHEET OF SHEETS STA. 54+50.00 TO STA. 55+00.00		ILLINOIS FED. AID PROJECT					

DATE	
BY	
SURVEYED	
PLOTTED	
TEMPLATE	
AREAS	
CHECKED	
FINAL SURVEY NOTE BOOK NO.	

DATE	
BY	
SURVEYED	
PLOTTED	
TEMPLATE	
AREAS	
CHECKED	
ORIGINAL SURVEY NOTE BOOK NO.	



FILE NAME =	USER NAME = grantpm	DESIGNED -	REVISIED -	STATE OF ILLINOIS DEPARTMENT OF TRANSPORTATION SN 052-1123 IL 26 RUNAROUND CROSS-SECTIONS SCALE: SHEET OF SHEETS STA. 55+25.00 TO STA. 55+50.00	F.A.P. RTE.	SECTION	COUNTY	TOTAL SHEETS	SHEET NO.
p:\11084EBIDINTEG\Illinois.gov\PIWDOT\Documents\IDOT Offices\District 2\Projects\P201108\CAD\DRAWING\201108-xsc_runaround.dgn		REVISIED -	REVISIED -		316	(102.114)T-3	LEE	231	231
Default	PLOT SCALE = 20.0000' / in.	CHECKED -	REVISIED -		CONTRACT NO. 64D86				
	PLOT DATE = Apr-20-2016 11:15:37 AM	DATE -	REVISIED -		ILLINOIS FED. AID PROJECT				