

STATE OF ILLINOIS
DEPARTMENT OF TRANSPORTATION
DIVISION OF HIGHWAYS

**PROPOSED
HIGHWAY PLANS**

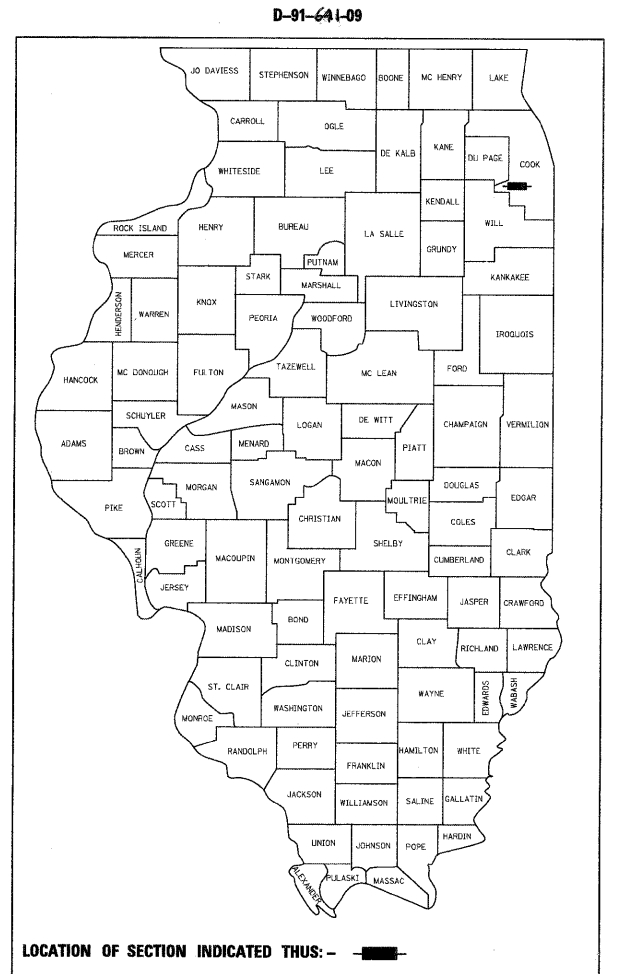
**FAU 1548 / 79TH STREET OVER B & OCT & IHB RAILROAD
BRIDGE DECK REPLACEMENT
SECTION 461 (VB & VF) I
PROJECT NO. ACBHM-1548(002)
COOK COUNTY
C-91-763-09**

F.A.U. RTE.	SECTION	COUNTY	TOTAL SHEETS	SHEET NO.
1548	461(VB & VF) I	COOK	52	1
FED ROAD DIST No. 1 ILLINOIS		CONTRACT No. 60H65		

FOR INDEX OF SHEETS, SEE SHEET NO. 2

TRAFFIC DATA:

EXISTING ADT 79TH STREET 32300 (2006)
POSTED SPEED = 35 MPH



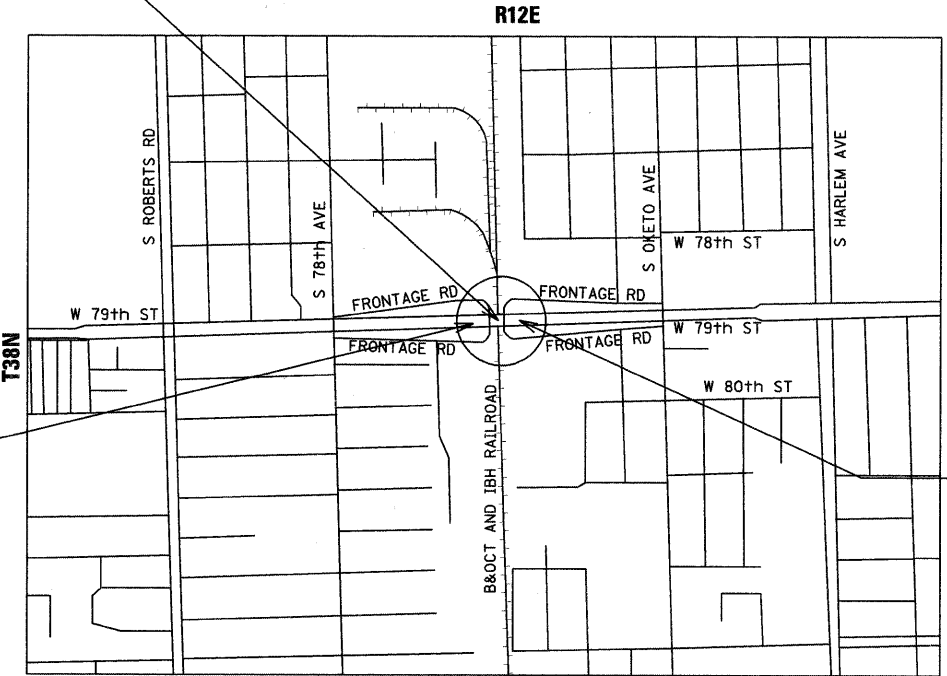
LOCATION OF SECTION INDICATED THUS: - ■ -

PROJECT IS LOCATED IN THE VILLAGE OF BRIDGEVIEW

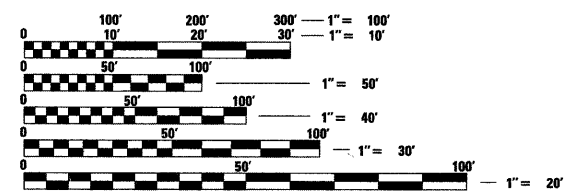
PROJECT LOCATION
79TH STREET OVER
B & OCT & IHB RAILROAD
STRUCTURE NO. 016-0519

IMPROVEMENT BEGINS
STA. 88 + 99.97

IMPROVEMENT ENDS
STA. 95 + 97.94



LYONS TOWNSHIP
LOCATION MAP
NOT TO SCALE




FULL SIZE PLANS HAVE BEEN PREPARED USING STANDARD ENGINEERING SCALES. REDUCED SIZED PLANS WILL NOT CONFORM TO STANDARD SCALES. IN MAKING MEASUREMENTS ON REDUCED PLANS, THE ABOVE SCALES MAY BE USED.

J.U.L.I.E.
JOINT UTILITY LOCATION INFORMATION FOR EXCAVATION
1-800-892-0123 OR 811

PROJECT MANAGER RAJENDRA SHAH (847) 705-4555
PROJECT ENGINEER MICHELLE AQUINO (847) 705-4606
CONTRACT NO. 60H65

GROSS LENGTH OF PROJECT = 697.97 FEET = 0.13 MILES
NET LENGTH OF PROJECT = 697.97 FEET = 0.13 MILES

Primera
100 S. WACKER DRIVE SUITE 700 CHICAGO IL 60606.
P:312-606-0910 F:312-606-0415



TED W. LACHUS, P.E.
EXPIRES 11-30-2011
DATE 5-27-2010

STATE OF ILLINOIS
DEPARTMENT OF TRANSPORTATION
DIVISION OF HIGHWAYS
SUBMITTED JUNE 1, 2010
Diana M. O'Keefe, DEPUTY DIRECTOR OF HIGHWAYS, REGION ENGINEER
June 05 2010
Scott E. Stitt, P.E., acting ENGINEER OF DESIGN AND ENVIRONMENT
June 05 2010
Christine M. Reed, DIRECTOR OF HIGHWAYS, CHIEF ENGINEER

PRINTED BY THE AUTHORITY
OF THE STATE OF ILLINOIS