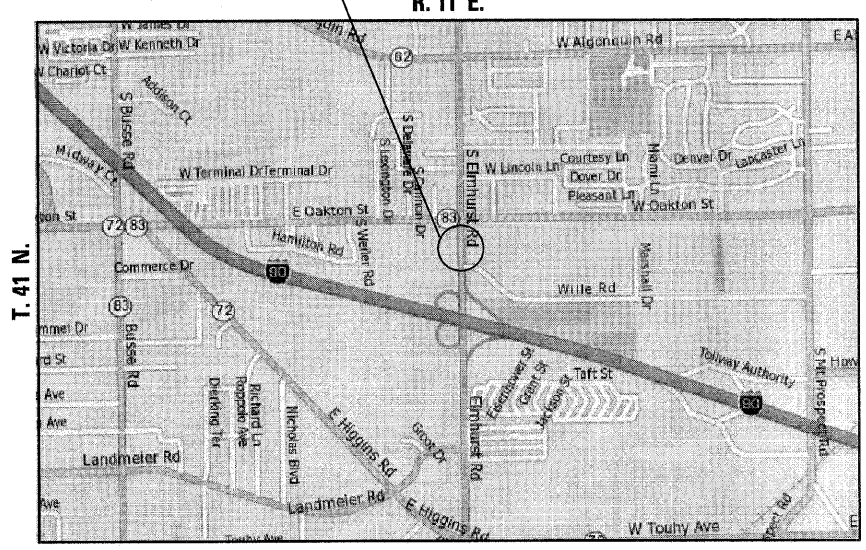




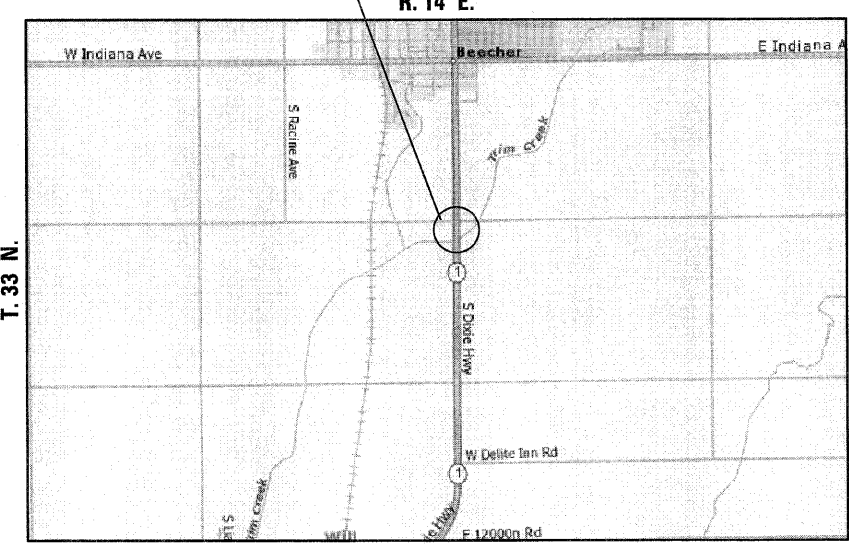
**LOCATION 1 - COOK COUNTY**  
**STRUCTURE NUMBER: 016-0677**  
**IL 83 OVER HIGGINS CREEK**  
**LOCATED IN ELK GROVE TOWNSHIP**

**TRAFFIC DATA**  
**SPEED LIMIT = 45 MPH**  
**2007 ADT = 37,400**



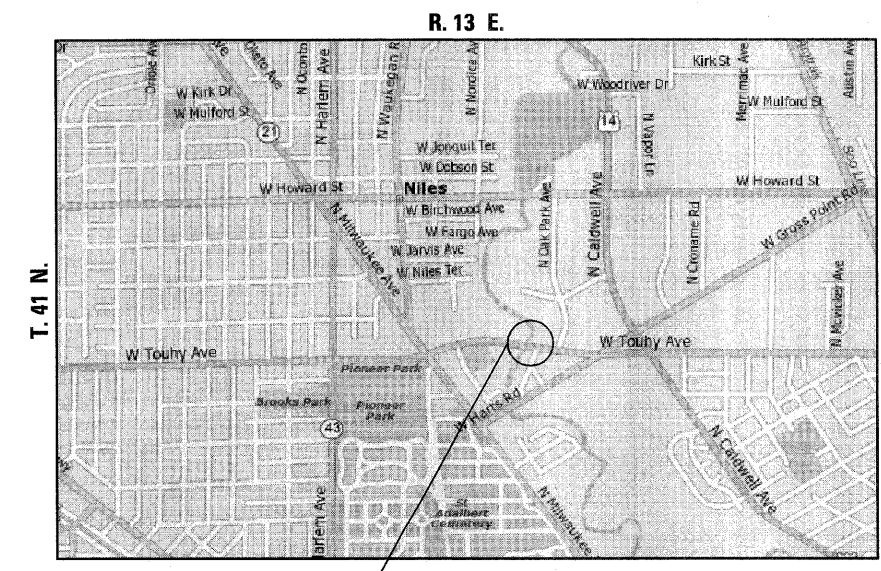
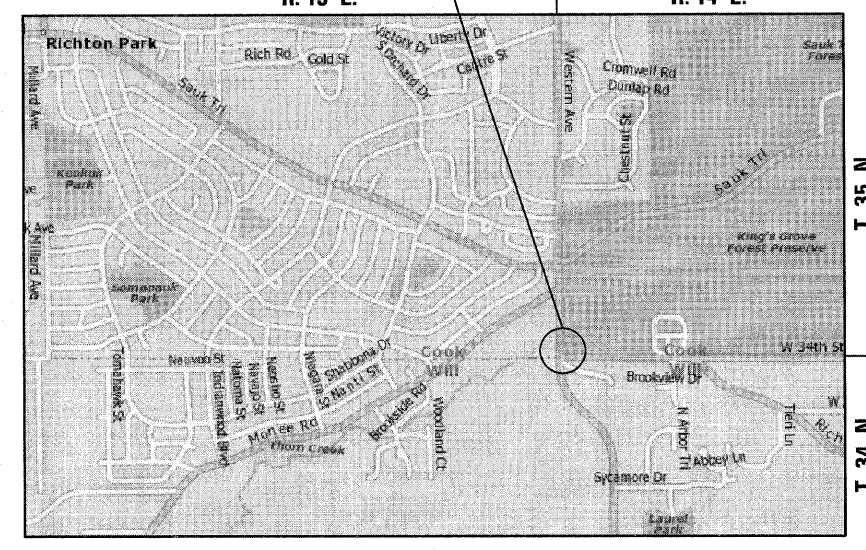
**LOCATION 2 - WILL COUNTY**  
**STRUCTURE NUMBER: 099-0079**  
**IL 1 OVER TRIM CREEK**  
**LOCATED IN WASHINGTON TOWNSHIP**

**TRAFFIC DATA**  
**SPEED LIMIT = 40 MPH**  
**2007 ADT = 5,800**



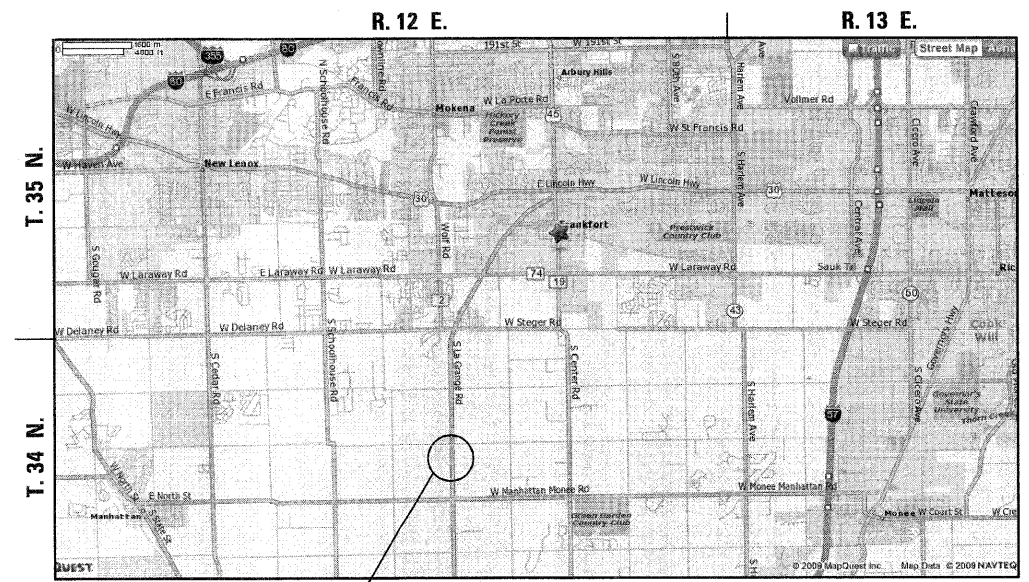
**LOCATION 3 - COOK COUNTY**  
**STRUCTURE NUMBER: 016-2415**  
**WESTERN AVENUE OVER THORN CREEK**  
**LOCATED IN RICH & BLOOM TOWNSHIP**

**TRAFFIC DATA**  
**SPEED LIMIT = 40 MPH**  
**2007 ADT = 22,600**



**LOCATION 4 - COOK COUNTY**  
**STRUCTURE NUMBER: 016-0363**  
**TOUHY AVENUE OVER N. BR. CHICAGO RIVER**  
**LOCATED IN NILES TOWNSHIP**

**TRAFFIC DATA**  
**SPEED LIMIT = 35 MPH**  
**2007 ADT = 25,800**



**LOCATION 5 - WILL COUNTY**  
**STRUCTURE NUMBER: 099-0119**  
**US 45 OVER PRAIRIE CREEK**  
**LOCATED IN GREEN GARDEN TOWNSHIP**

**TRAFFIC DATA**  
**SPEED LIMIT = 50 MPH**  
**2007 ADT = 5,900**

FILE NAME = D168J05-ght-location.dgn  
 PLOT DATE = 5/7/2010



DESIGNED - G.F.L.	REVISED - APRIL 28, 2010
DRAWN - K.R.K.	REVISED -
CHECKED - M.P.	REVISED -
DATE - DECEMBER 2009	REVISED -

**STATE OF ILLINOIS**  
**DEPARTMENT OF TRANSPORTATION**

**LOCATION MAPS**  
**SCOUR COUNTERMEASURES - VARIOUS LOCATIONS**

SCALE: NONE SHEET NO. 1 OF 1 SHEETS STA. TO STA.

F.A.P. RTE.	SECTION	COUNTY	TOTAL SHEETS	SHEET NO.
VAR.	2009-106 I	COOK/WILL	24	4
CONTRACT NO. 60J05				
FED. ROAD DIST. NO. 1 (ILLINOIS) FED. AID PROJECT				