

STATE OF ILLINOIS  
DEPARTMENT OF TRANSPORTATION  
DIVISION OF HIGHWAYS

**PROPOSED  
HIGHWAY PLANS**

FAI ROUTE 290: (I-290)  
SOUTHBOUND EXIT RAMP TO BIESTERFIELD ROAD  
SECTION: 0101-311 HBK-I  
PROJECT: CMI-290-3(064)071  
CHANNELIZATION  
COOK COUNTY  
C-91-222-10

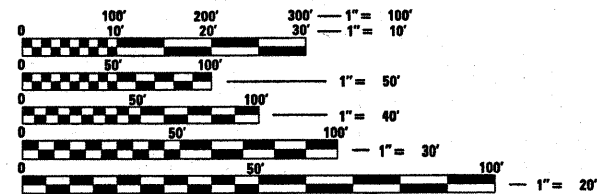
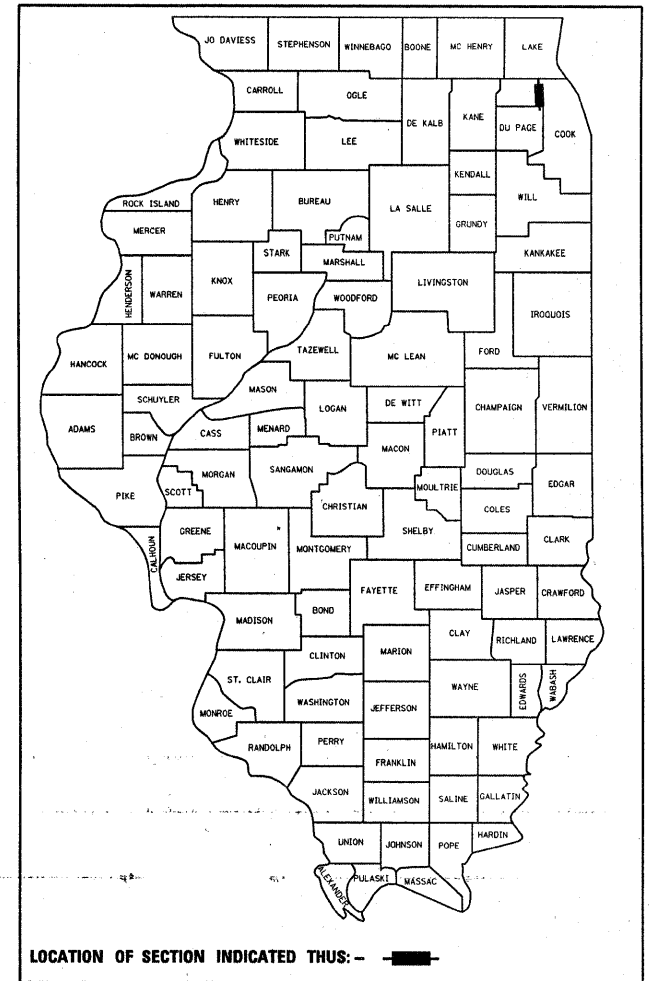
F.A.I. RTE.	SECTION	COUNTY	TOTAL SHEETS	SHEET NO.
290	0101-311 HBK-I	COOK	44 *	1
ILLINOIS			CONTRACT NO. 60J32	

\*44 + 1 = 45

FOR INDEX OF SHEETS, SEE SHEET NO. 2

PROJECT IS LOCATED IN  
THE VILLAGE OF ELK GROVE.

D-91-222-10

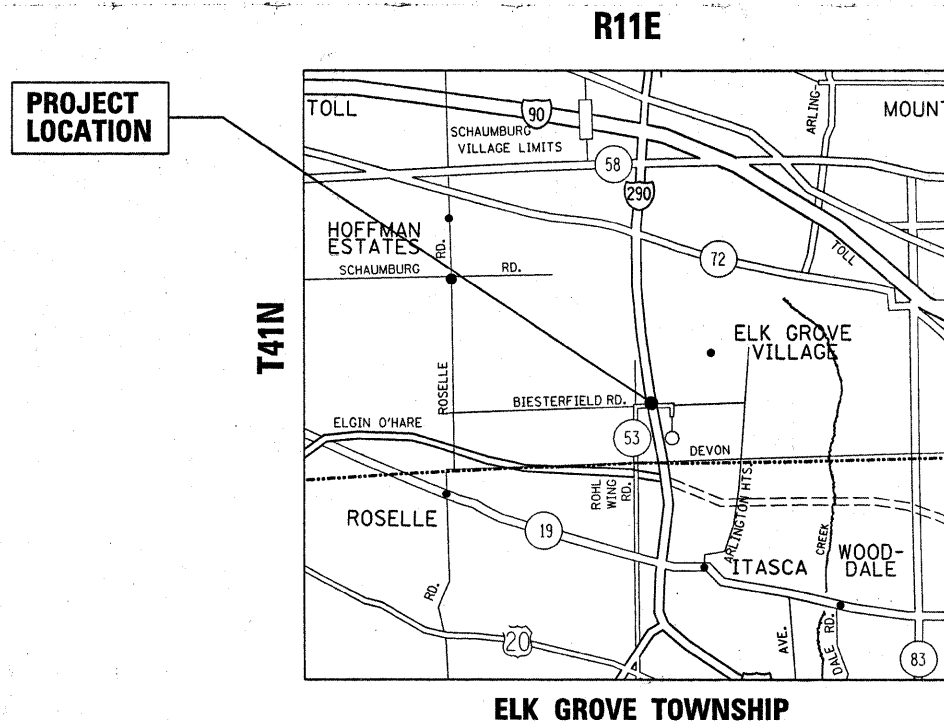


FULL SIZE PLANS HAVE BEEN PREPARED USING STANDARD ENGINEERING SCALES. REDUCED SIZED PLANS WILL NOT CONFORM TO STANDARD SCALES. IN MAKING MEASUREMENTS ON REDUCED PLANS, THE ABOVE SCALES MAY BE USED.

J.U.L.I.E.  
JOINT UTILITY LOCATION INFORMATION FOR EXCAVATION  
1-800-892-0123  
OR 811

PROJECT ENGINEER: DAN WILGREEN (847) 705-4240  
PROJECT MANAGER: KEN ENG

CONTRACT NO. 60J32



GROSS AND NET LENGTH OF PROJECT = 584 FEET (0.11 MILE)



TRAFFIC DATA  
SPEED LIMIT = 35 MPH  
2002 ADT = 11,000

STATE OF ILLINOIS  
DEPARTMENT OF TRANSPORTATION  
DIVISION OF HIGHWAYS

SUBMITTED APRIL 28, 2010

*Diane M. O'Keefe* DEPUTY DIRECTOR OF HIGHWAYS, REGION ENGINEER

June 25 2010  
*Scott E. Stitt, P.E.* acting ENGINEER OF DESIGN AND ENVIRONMENT

June 25 2010  
*Christine M. Reed* DIRECTOR OF HIGHWAYS, CHIEF ENGINEER

PRINTED BY THE AUTHORITY  
OF THE STATE OF ILLINOIS