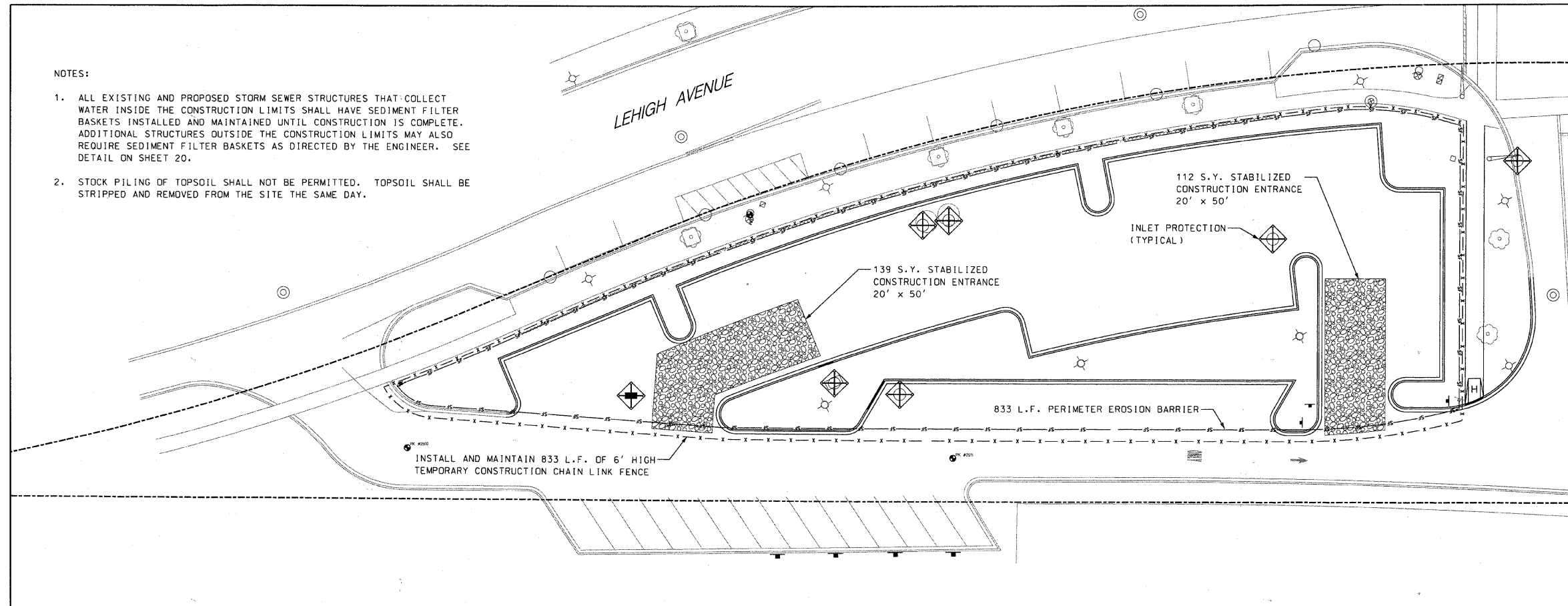


**SOIL EROSION PLAN**

**NOTES:**

1. ALL EXISTING AND PROPOSED STORM SEWER STRUCTURES THAT COLLECT WATER INSIDE THE CONSTRUCTION LIMITS SHALL HAVE SEDIMENT FILTER BASKETS INSTALLED AND MAINTAINED UNTIL CONSTRUCTION IS COMPLETE. ADDITIONAL STRUCTURES OUTSIDE THE CONSTRUCTION LIMITS MAY ALSO REQUIRE SEDIMENT FILTER BASKETS AS DIRECTED BY THE ENGINEER. SEE DETAIL ON SHEET 20.
2. STOCK PILING OF TOPSOIL SHALL NOT BE PERMITTED. TOPSOIL SHALL BE STRIPPED AND REMOVED FROM THE SITE THE SAME DAY.



**CONTRACTOR CERTIFICATION STATEMENT**

I CERTIFY UNDER PENALTY OF LAW THAT I UNDERSTAND THE TERMS AND CONDITIONS OF THE GENERAL NATIONAL POLLUTANT DISCHARGE ELIMINATION SYSTEM PERMIT (ILR 40) THAT AUTHORIZES THE STORMWATER DISCHARGES ASSOCIATED WITH SMALL MUNICIPAL SEPARATE STORM SYSTEMS FROM THE CONSTRUCTION SITE IDENTIFIED AS PART OF THIS CERTIFICATION.

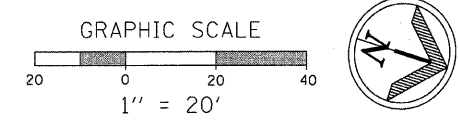
DATED THIS: \_\_\_\_\_ DAY OF \_\_\_\_\_ 20\_\_

BY: \_\_\_\_\_

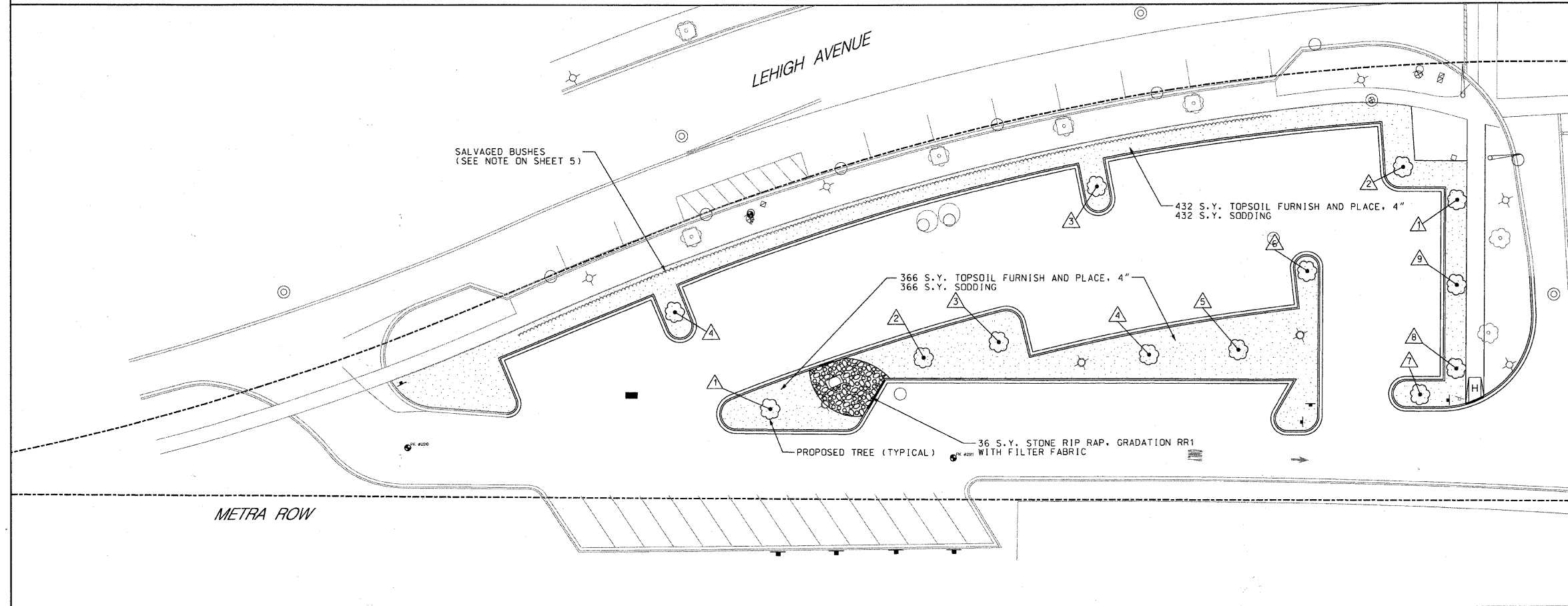
COMPANY: \_\_\_\_\_

ADDRESS: \_\_\_\_\_

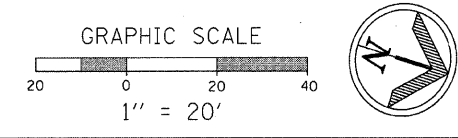
TELEPHONE: \_\_\_\_\_



**LANDSCAPE PLAN**



- TREE LIST** △
1. SWAMP WHITE OAK
  2. HACKBERRY
  3. HYBRID ELM
  4. BALD CYPRESS
  5. HONEYLOCUST
  6. TULIP TREE
  7. RED OAK
  8. BASSWOOD
  9. BURR OAK



<b>PLANS PREPARED BY:</b> 	SURVEY - DJG	DESIGNED - DJG	REVISED - 10/05/09 PER BLRS	<b>VILLAGE OF GLENVIEW PROJECT E 08-56</b>	<b>SOIL EROSION CONTROL PLAN AND LANDSCAPE PLAN WEST LOT SOUTH POD PARKING LOT</b>	F.A. -	SECTION	COUNTY	TOTAL SHEETS	SHEET NO.
	UTILITIES - JC	DRAWN - DJG	REVISED -			NA	08-00169-00-PK	COOK	24	8
	CHECKED - DJG	CHECKED - LVA	REVISED -			CONTRACT NO. 63360				
	DATE - 04-23-09	DATE - 09-17-09	REVISED -			ILLINOIS FED. AID PROJECT				
						SCALE: 1" = 20' SHEET NO. 8 OF 24 SHEETS				