F.A.P. RTE.	SECTION	COUNTY	TOTAL SHEETS	SHEET NO.
0369/ 0362	09-00168-08-TL	DU PAGE	39	1
FED. ROAD DIST. NO. 1	ILLINOIS	CONTRACT NO. 63484		

STATE OF ILLINOIS
DEPARTMENT OF TRANSPORTATION
DIVISION OF HIGHWAYS

PLANS FOR PROPOSED FEDERAL AID HIGHWAY

FAP 0369 (75TH STREET)
RANCHVIEW DRIVE TO JANES AVENUE

AND

FAP 0362 (COUNTY FARM ROAD)
BIRCHBARK TRAIL TO SCHICK ROAD

AND

FAP 0367 (ARMY TRAIL ROAD)
SPRING VALLEY DRIVE TO MERBACH DRIVE

FEDERAL PROJECT NO: CMM-9003(566)
SECTION 09-00168-08-TL
FIBER OPTIC COMMUNICATIONS NETWORK
DUPAGE COUNTY
C-91-332-10

PROJECT IS LOCATED IN DUPAGE COUNTY

INDEX OF SHEETS

1 COVER SHEET
2 GENERAL NOTES
3 SUMMARY OF QUANTITIES
4 TRAFFIC SIGNAL LEGEND
5 75TH ST MAP, SCHED. OF QUANTS.
6-10 75TH ST INTERCONNECT PLAN
11 75TH ST INTERCONNECT SCHEMATIC
12 75TH ST & ILL RTE 53 TRAFFIC SIGNAL PLAN
13 75TH ST & ILL RTE 53 CABLE DIAGRAM
14 75TH ST & WOODRIDGE DR TRAFFIC SIGNAL PLAN
15 75TH ST & WOODRIDGE DR CABLE DIAGRAM
16 75TH ST & JANES AVE TRAFFIC SIGNAL PLAN
17 75TH ST & JANES AVE CABLE DIAGRAM
18 COUNTY FARM ROAD MAP, SCHED. OF QUANTS.
19-24 COUNTY FARM ROAD / ARMY TRAIL ROAD INTERCONNECT PLAN
25 COUNTY FARM ROAD / ARMY TRAIL ROAD INTERCONNECT SCHEMATIC
26 COUNTY FARM ROAD & BIRCHBARK TR TRAFFIC SIGNAL PLAN
27 COUNTY FARM ROAD & BIRCHBARK TR CABLE DIAGRAM
28 COUNTY FARM ROAD & LIES RD TRAFFIC SIGNAL PLAN
29 COUNTY FARM ROAD & LIES RD CABLE DIAGRAM
30 COUNTY FARM ROAD & ARMY TRAIL RD TRAFFIC SIGNAL PLAN
31 COUNTY FARM ROAD & ARMY TRAIL RD CABLE DIAGRAM
32 ARMY TRAIL RD & WOODLAKE RD TRAFFIC SIGNAL PLAN
33 ARMY TRAIL RD & WOODLAKE RD CABLE DIAGRAM
34-38 TS-05 STANDARD TRAFFIC SIGNAL DESIGN DETAILS
39 TC-10 TRAFFIC CONTROL AND PROTECTION FOR SIDE ROADS AND INTERSECTIONS

STANDARDS

701301-03, 701601-06, 701701-06, 701801-04, 701901-01, 805001-01, 814001-02, 814006-02, 857001-01, 873001-02, 877001-04, 877011-04, 878001-08, 880006-01, 000001-05

PROJECT LOCATIONS

	GROSS LENGTH(FT)	NET LENGTH(FT)
LOCATION 1:		
75TH STREET -RANCHVIEW DR TO JANES AVE (O.P.A. / 45 MPH / 38000 ADT)	14800	14800
LOCATION 2:		
COUNTY FARM ROAD-BIRCHBARK TR TO SCHICK RD (O.P.A. / 40 MPH / 31000 ADT)	10600	10600
ARMY TRAIL ROAD-SPRING VALLEY RD TO MERBACH DR (O.P.A. / 45 MPH / 28500 ADT)	5100	5100
TOTAL	30500	30500

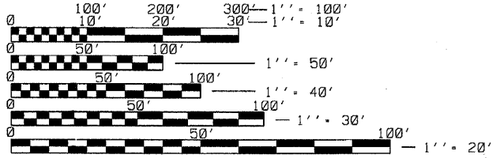

FULL SIZE PLANS HAVE BEEN PREPARED USING STANDARD ENGINEERING SCALES. REDUCED SIZED PLANS WILL NOT CONFORM TO STANDARD SCALES. IN MAKING MEASUREMENTS ON REDUCED PLANS, THE ABOVE SCALES MAY BE USED.

J.U.L.I.E.
JOINT UTILITY LOCATION INFORMATION FOR EXCAVATION
1-800-892-0123
OR 811

ARMY TRAIL ROAD
STA 151+00 TO STA 202+00

LOCATION MAP (NOT TO SCALE)

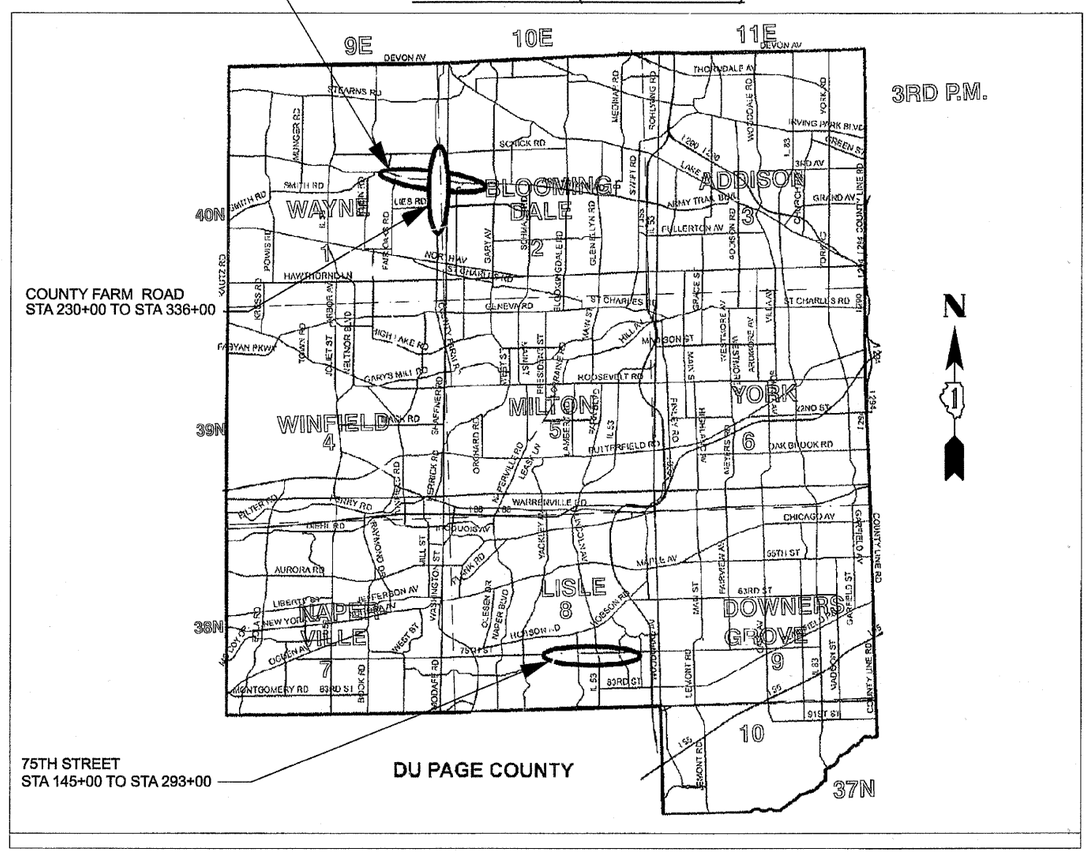

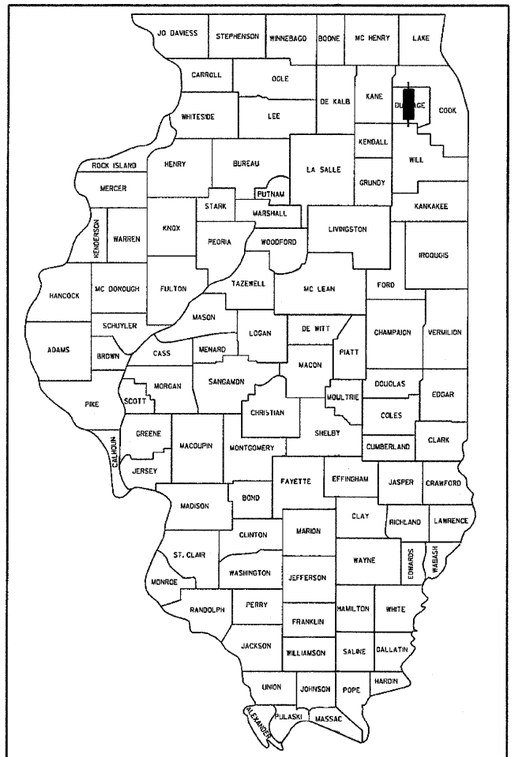

LOCATION OF SECTION INDICATED THUS: - ▬

ILLINOIS DEPARTMENT OF TRANSPORTATION

APPROVED June 3 2010
Charles G. Poharski
DUPAGE COUNTY, COUNTY ENGINEER

PASSED JUNE 7 2010
C. H. Hoyt
DISTRICT ONE ENGINEER OF LOCAL ROADS & STREETS

RELEASING FOR BID
BASED ON LIMITED REVIEW
JUNE 7, 2010
Dave M. O'Keefe
DEPUTY DIRECTOR OF HIGHWAYS, REGION ONE ENGINEER

STATE OF ILLINOIS
THOMAS HARDY
ENGINEER
No. 062-056099
LICENSED PROFESSIONAL ENGINEER

Thomas Hardy
06-03-10

PRINTED BY THE AUTHORITY OF THE STATE OF ILLINOIS

PROJECT ENGINEER THOMAS HARDY-DUPAGE COUNTY DOT
PROJECT MANAGER DAVE ZIESEMER-DUPAGE COUNTY DOT

CONTRACT NO. 63484

FIELD ENGINEER: MARILIN SOLOMON (847)-705-4407