








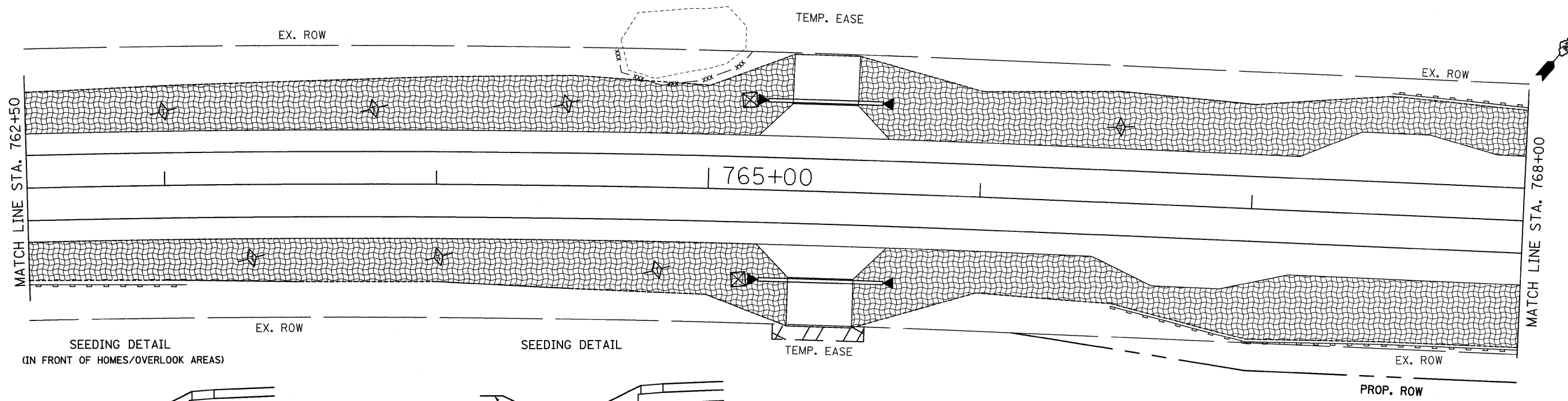
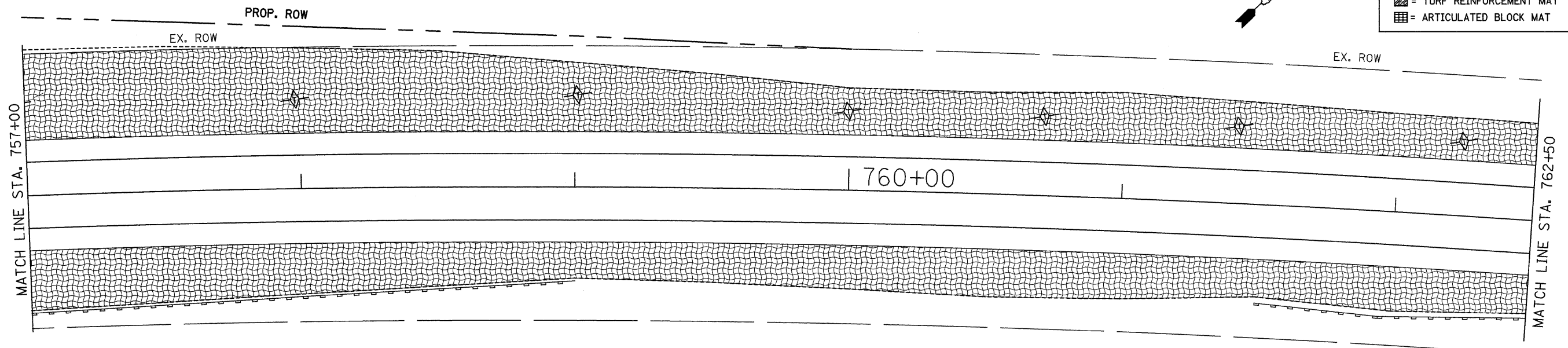
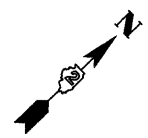


EROSION CONTROL DETAILS

-  = SEEDING OR SOD
-  = TEMPORARY DITCH CHECKS
-  = EROSION CONTROL BLANKET
-  = PERIMETER EROSION BARRIER
-  = INLET PIPE PROTECTION
-  = RIP RAP
-  = TURF REINFORCEMENT MAT
-  = ARTICULATED BLOCK MAT

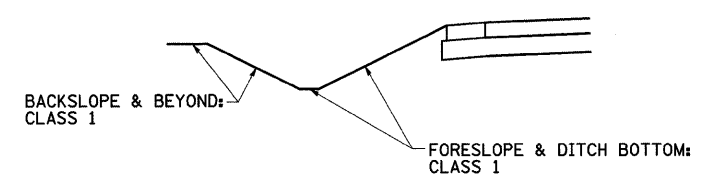


SEEDING DETAIL
(IN FRONT OF HOMES/OVERLOOK AREAS)

SEEDING DETAIL

TEMP. EASE

PROP. ROW



BACKSLOPE & BEYOND:
CLASS 4A

FORESLOPE & DITCH BOTTOM:
CLASS 2A

| | | | | | | | | | | | |
|--|-----------------------------|------------|-----------|---|--------------------------------|---|-----------|-----------|-----------------|--------------|--|
| FILE NAME = | USER NAME = grantpm | DESIGNED - | REVISED - | STATE OF ILLINOIS DEPARTMENT OF TRANSPORTATION | EROSION CONTROL DETAILS | F.A.P RTE. | SECTION | COUNTY | TOTAL SHEETS | SHEET NO. | |
| os:\pw\work\VP\WIDOT\GRANTPM\dms31213\086628eros.dgn | PLOT SCALE = 20.0000' / IN. | DRAWN - | REVISED - | | | 742 | 37R-4 | OGLE | 867 | 274 | |
| PLOT DATE = Tue Mar 30 10:48:13 2010 | DATE - | CHECKED - | REVISED - | | | CONTRACT NO. 64E17 | | | | | |
| | | | | | | FED. ROAD DIST. NO. ILLINOIS FED. AID PROJECT | | | | | |
| | | | | | | SCALE: | SHEET NO. | OF SHEETS | STA. | TO STA. | |