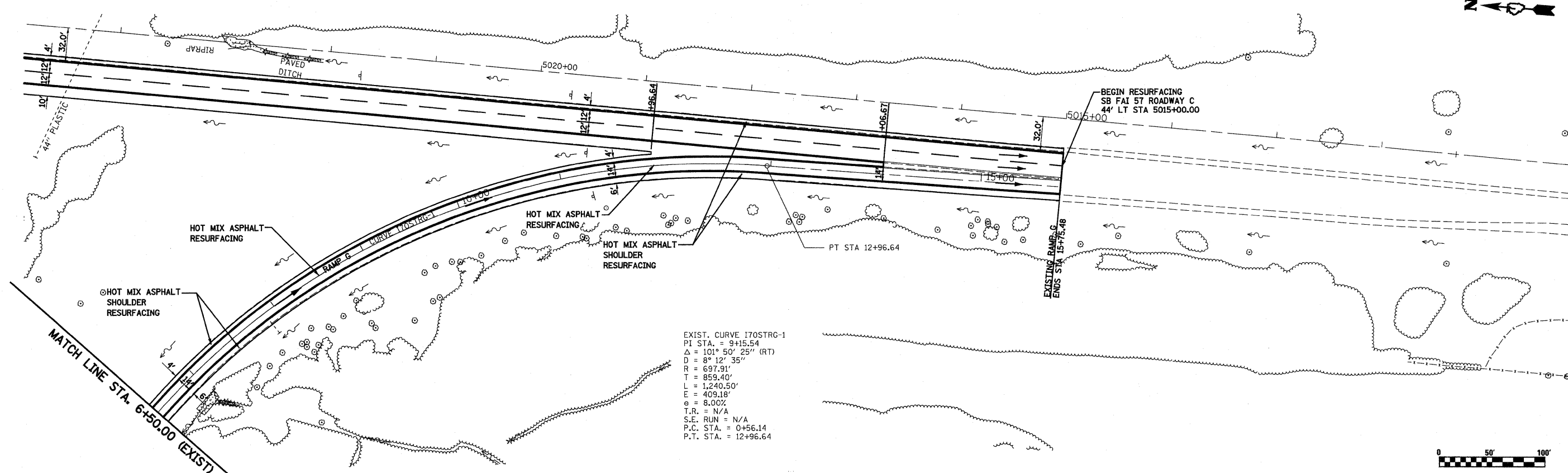
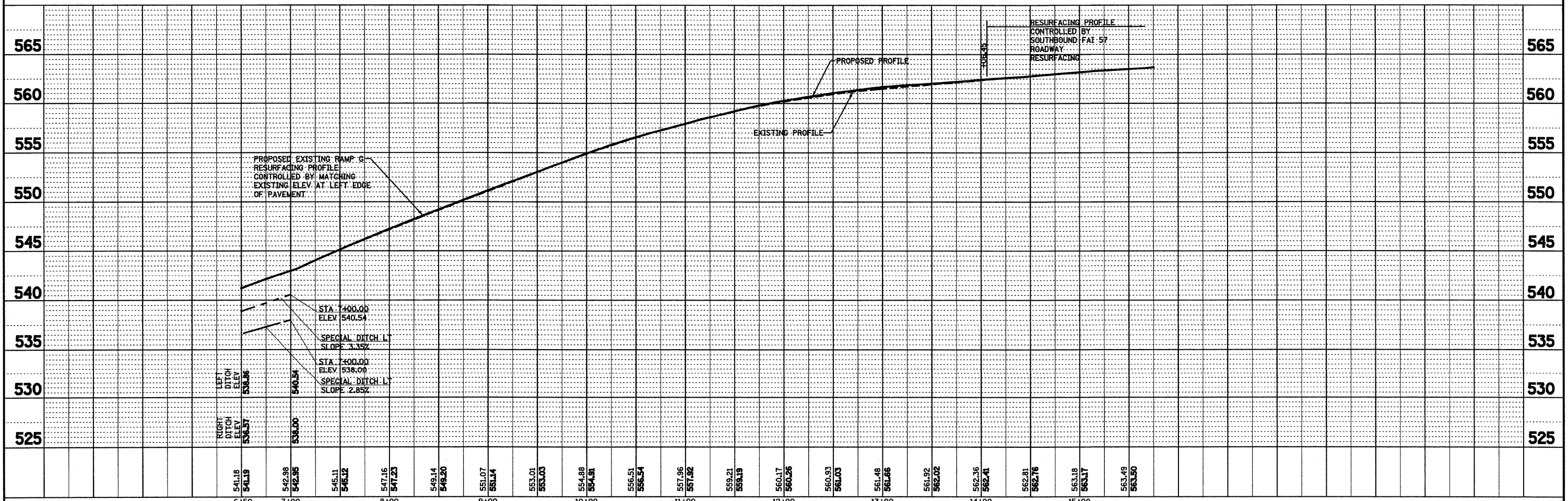



PLAN	SURVEYED	BY	DATE
	ALIGNED		
	GRADES CHECKED		
	STRUCTURE NOTATIONS		
	NOTE BOOK NO.		
	DATE		

PROFILE	SURVEYED	BY	DATE
	GRADES CHECKED		
	STRUCTURE NOTATIONS		
	NOTE BOOK NO.		
	DATE		



EXIST. CURVE I70STRG-1
 PI STA. = 9+15.54
 $\Delta = 101^\circ 50' 25''$ (RT)
 $D = 8^\circ 12' 35''$
 $R = 697.91'$
 $T = 859.40'$
 $L = 1,240.50'$
 $E = 409.18'$
 $e = 8.00\%$
 T.R. = N/A
 S.E. RUN = N/A
 P.C. STA. = 0+56.14
 P.T. STA. = 12+96.64



FILE NAME =	USER NAME = paul	DESIGNED - JWS	REVISED -	STATE OF ILLINOIS DEPARTMENT OF TRANSPORTATION	PLAN AND PROFILE, SOUTH TRI LEVEL - RAMP G	F.A.I. RTE.	SECTION	COUNTY	TOTAL SHEETS	SHEET NO.	
5:\Projects\102-0002-57-TR\A\GIS Trk\VP\S11 Ramp G.dgn	PLOT SCALE = 1/8"=1'-0" / IN.	DRAWN - PDB	REVISED -			57/70	(25-3)R	EFFINGHAM	1416	195	
PLOT DATE = 2/11/2010	DATE = 2-25-08	CHECKED - BRM	REVISED -			CONTRACT NO. 74296					
		DATE = 2-25-08	REVISED -			ILLINOIS FED. AID PROJECT					