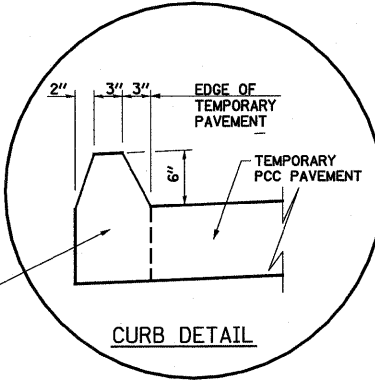
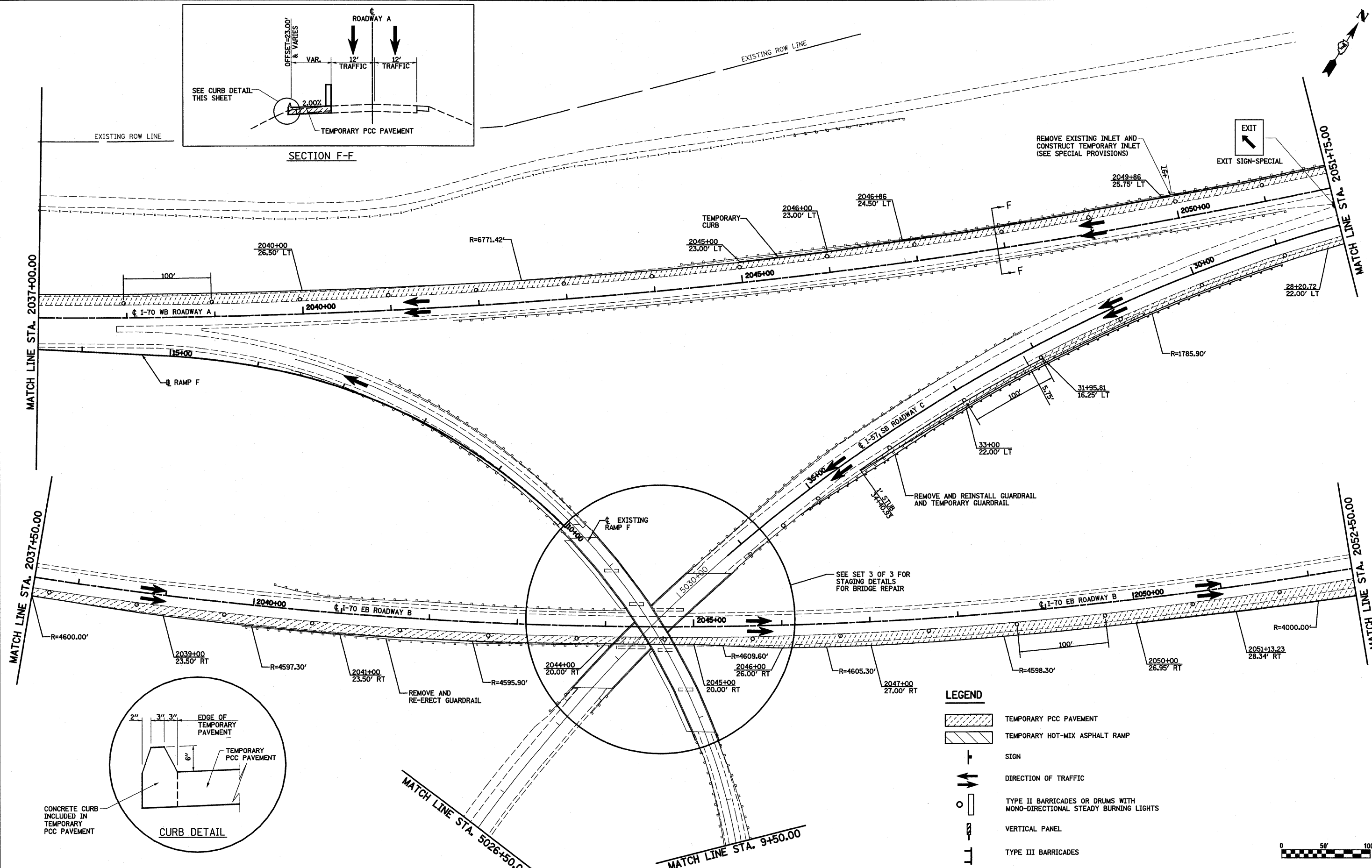
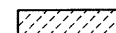
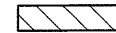



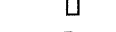
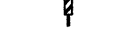


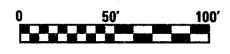
SECTION F-F



CURB DETAIL

LEGEND

-  TEMPORARY PCC PAVEMENT
-  TEMPORARY HOT-MIX ASPHALT RAMP
-  SIGN
-  DIRECTION OF TRAFFIC
-  TYPE II BARRICADES OR DRUMS WITH MONO-DIRECTIONAL STEADY BURNING LIGHTS
-  VERTICAL PANEL
-  TYPE III BARRICADES



NOTE: STATIONING OF ROADWAY C AND RAMP F IS REVERSED.

FILE NAME =	USER NAME = paul	DESIGNED - JWS	REVISED -	STATE OF ILLINOIS DEPARTMENT OF TRANSPORTATION	MAINTENANCE OF TRAFFIC, PRE-STAGE 1, SO. TRI LEVEL	F.A.I. RTE.	SECTION	COUNTY	TOTAL SHEETS	SHEET NO.	
50\Projects\MS 7257\7257.dwg		DRAWN - LEC	REVISED -			57/70	(25-3)R	EFFINGHAM	1416	207	
PLOT SCALE = 1/8" = 1' / IN.		CHECKED - BRM	REVISED -			CONTRACT NO. 74296					
PLOT DATE = 3/17/2010		DATE - 2-29-08	REVISED -			FED. ROAD DIST. NO. ILLINOIS FED. AID PROJECT					

SCALE: 1"=50' SHEET NO. 8 OF 14 SHEETS STA. 2037+50.00 TO STA. 2052+50.00